

# Floatable Log FL2023-1003

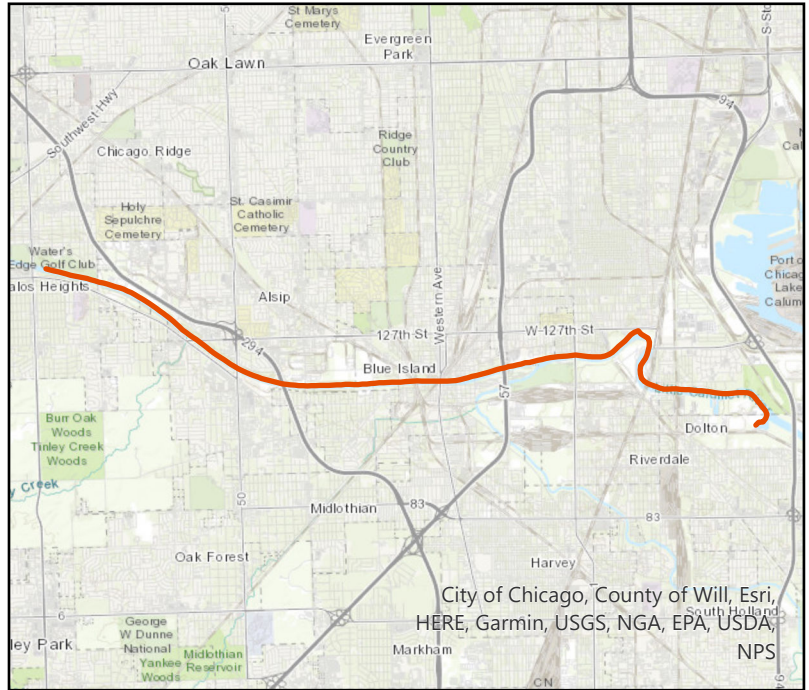
Pilot: camposm@mwrd      Date: 3/7/2023  
 Boat: Debris Boat 1 (DB1)      # of Pilots: 1  
 # of Hoisters: 1      # of MLAS: 1

## Routine Operations

### Location (Waterways):

- No Zone 1: North Branch and North Shore Channel, Kinzie Street to Main Street
- No Zone 2: Chicago River and South Branch of the Chicago River, CRCW to Amtrak
- No Zone 3: South Branch Chicago River and South Fork of the SBCR, Amtrak to RAPS
- No Zone 4: Chicago Sanitary & Ship Canal, Damen Avenue to Cal-Sag Junction
- Yes Zone 5: Cal-Sag Channel and Little Calumet River, Bishop Ford to Cal-Sag Junction
- No Other Zone:

3.00 Est. Amt. of Debris from Routine Operations (Cubic Yards)  
 (Note: one garbage bag = 50 gallons = 6.0 cubic feet = 0.25 cubic yards)



## Special Operations (CSO Events)

### Location (Waterways):

- A. Storm Number      (If available at the time of Call out, or TBD and written in after event)
- B. All Clear Issued at:      Date and Time (Call Systems Dispatcher at get official all clear)
- C. Start Time      Date and Time (Must be within 24 hours of the all clear)
- D. Justification for delayed start if not within 24 hours of the all clear:

<b>Mechanical failure: No</b>	<b>Unsafe conditions: No</b>	
Fog: No	Limited Visibility: No	
Ice: No	Lightning: No	Other: No
Equipment icing: No	High Flow: No	
High Wind: No	Darkness: No	

### E. Additional Comments:

Est. Amt. of Debris from Special Operations (Cubic Yards): 0.00  
 (Note: one garbage bag = 50 gallons = 6.0 cubic feet = 0.25 cubic yards)

## Description and Possible Source

### Debris Type

Cans: No	Logs: No	Clothing/Apparel: No
Glass Bottles: No	Wood: No	Sporting Goods: No
Tree: No	Milk Crate: No	Rubber Material: No
Styrofoam: No	Condoms: No	Food: No
Plastic: No	Sanitary Napkin: No	Fish: No
Cardboard: No	Paper: No	
Other 1: jet ski	Other 5:	
Other 2:	Other 6:	
Other 3:	Other 7:	
Other 4:	Other 8:	

# Floatable Log FL2023-1004

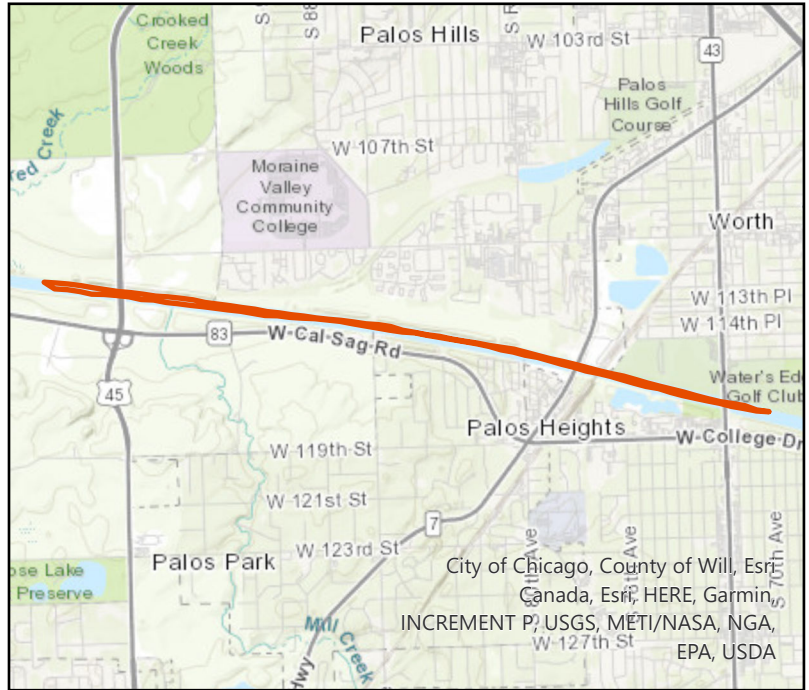
Pilot: camposm@mwrd      Date: 3/8/2023  
 Boat: Debris Boat 1 (DB1)      # of Pilots: 1  
 # of Hoisters: 1      # of MLAS: 2

## Routine Operations

### Location (Waterways):

- No Zone 1: North Branch and North Shore Channel, Kinzie Street to Main Street
- No Zone 2: Chicago River and South Branch of the Chicago River, CRCW to Amtrak
- No Zone 3: South Branch Chicago River and South Fork of the SBCR, Amtrak to RAPS
- No Zone 4: Chicago Sanitary & Ship Canal, Damen Avenue to Cal-Sag Junction
- Yes Zone 5: Cal-Sag Channel and Little Calumet River, Bishop Ford to Cal-Sag Junction
- No Other Zone:

10.0 Est. Amt. of Debris from Routine Operations (Cubic Yards)  
 (Note: one garbage bag = 50 gallons = 6.0 cubic feet = 0.25 cubic yards)



## Special Operations (CSO Events)

### Location (Waterways):

- A. Storm Number (If available at the time of Call out, or TBD and written in after event)
- B. All Clear Issued at: Date and Time (Call Systems Dispatcher at get official all clear)
- C. Start Time Date and Time (Must be within 24 hours of the all clear)
- D. Justification for delayed start if not within 24 hours of the all clear:

<b>Mechanical failure: No</b>	<b>Unsafe conditions: No</b>	
Fog: No	Limited Visibility: No	
Ice: No	Lightning: No	Other: No
Equipment icing: No	High Flow: No	
High Wind: No	Darkness: No	

### E. Additional Comments:

Est. Amt. of Debris from Special Operations (Cubic Yards): 0.00  
 (Note: one garbage bag = 50 gallons = 6.0 cubic feet = 0.25 cubic yards)

## Description and Possible Source

### Debris Type

Cans: No	Logs: Yes	Clothing/Apparel: No
Glass Bottles: No	Wood: No	Sporting Goods: No
Tree: No	Milk Crate: No	Rubber Material: No
Styrofoam: No	Condoms: No	Food: No
Plastic: No	Sanitary Napkin: No	Fish: No
Cardboard: No	Paper: No	
Other 1:	Other 5:	
Other 2:	Other 6:	
Other 3:	Other 7:	
Other 4:	Other 8:	

# Floatable Log FL2023-1005

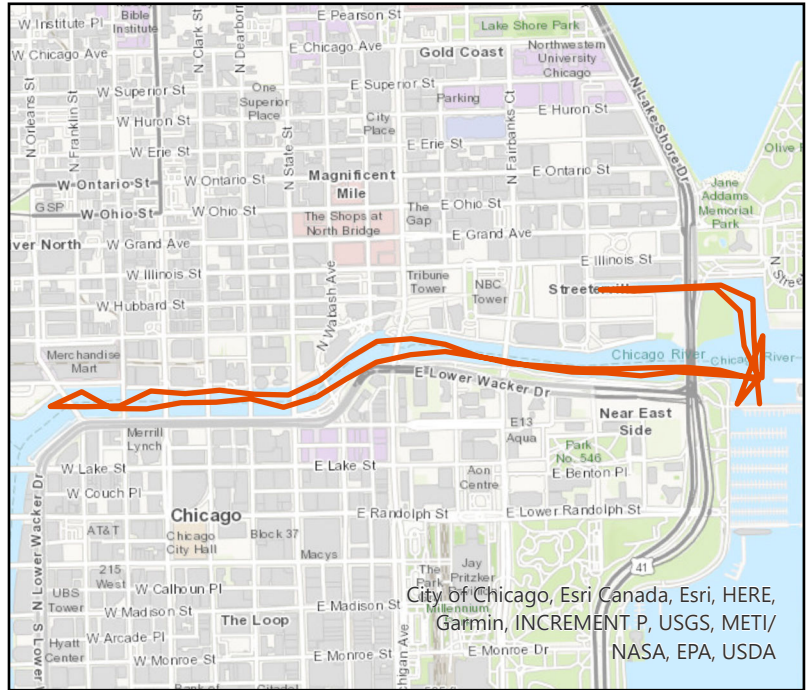
Pilot: vonheimburgk.mwrđ      Date: 3/9/2023  
 Boat: Pontoon Boat 3 (PB3)      # of Pilots: 1  
 # of Hoisters: 0      # of MLAS: 2

## Routine Operations

### Location (Waterways):

- No Zone 1: North Branch and North Shore Channel, Kinzie Street to Main Street
- Yes Zone 2: Chicago River and South Branch of the Chicago River, CRCW to Amtrak
- No Zone 3: South Branch Chicago River and South Fork of the SBCR, Amtrak to RAPS
- No Zone 4: Chicago Sanitary & Ship Canal, Damen Avenue to Cal-Sag Junction
- No Zone 5: Cal-Sag Channel and Little Calumet River, Bishop Ford to Cal-Sag Junction
- No Other Zone:

0.25 Est. Amt. of Debris from Routine Operations (Cubic Yards)  
 (Note: one garbage bag = 50 gallons = 6.0 cubic feet = 0.25 cubic yards)



## Special Operations (CSO Events)

### Location (Waterways):

- A. Storm Number (If available at the time of Call out, or TBD and written in after event)
- B. All Clear Issued at: Date and Time (Call Systems Dispatcher at get official all clear)
- C. Start Time Date and Time (Must be within 24 hours of the all clear)
- D. Justification for delayed start if not within 24 hours of the all clear:

<b>Mechanical failure: No</b>	<b>Unsafe conditions: No</b>	
Fog: No	Limited Visibility: No	
Ice: No	Lightning: No	Other: No
Equipment icing: No	High Flow: No	
High Wind: No	Darkness: No	

### E. Additional Comments:

Est. Amt. of Debris from Special Operations (Cubic Yards): 0.00  
 (Note: one garbage bag = 50 gallons = 6.0 cubic feet = 0.25 cubic yards)

## Description and Possible Source

### Debris Type

Cans: Yes	Logs: Yes	Clothing/Apparel: No
Glass Bottles: No	Wood: No	Sporting Goods: No
Tree: Yes	Milk Crate: Yes	Rubber Material: No
Styrofoam: Yes	Condoms: No	Food: No
Plastic: Yes	Sanitary Napkin: No	Fish: No
Cardboard: No	Paper: Yes	
Other 1:	Other 5:	
Other 2:	Other 6:	
Other 3:	Other 7:	
Other 4:	Other 8:	

# Floatable Log FL2023-1006

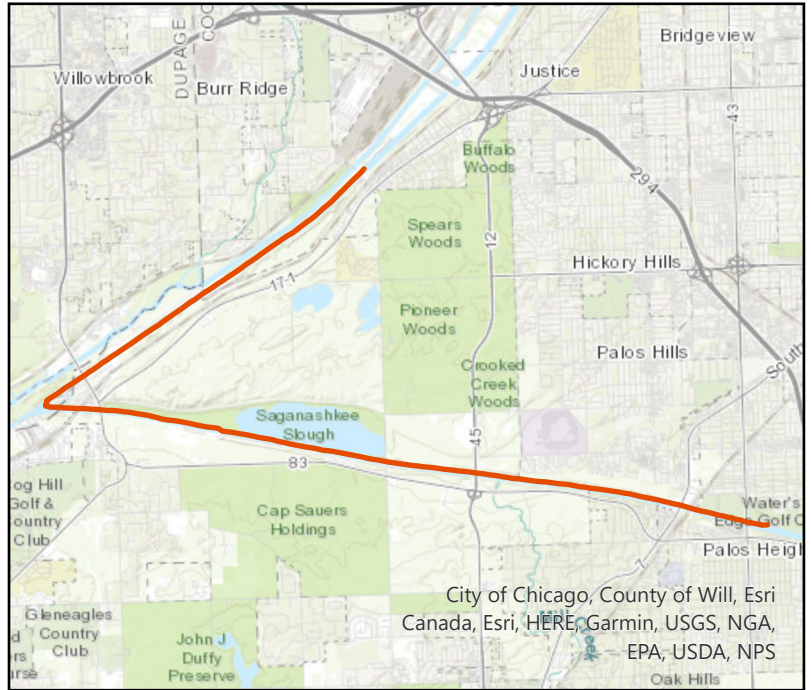
Pilot: camposm@mwrd      Date: 3/9/2023  
Boat: Debris Boat 1 (DB1)      # of Pilots: 1  
# of Hoisters: 1      # of MLAS: 2

## Routine Operations

### Location (Waterways):

- No Zone 1: North Branch and North Shore Channel, Kinzie Street to Main Street
- No Zone 2: Chicago River and South Branch of the Chicago River, CRCW to Amtrak
- No Zone 3: South Branch Chicago River and South Fork of the SBCR, Amtrak to RAPS
- Yes Zone 4: Chicago Sanitary & Ship Canal, Damen Avenue to Cal-Sag Junction
- Yes Zone 5: Cal-Sag Channel and Little Calumet River, Bishop Ford to Cal-Sag Junction
- No Other Zone:

5.00 Est. Amt. of Debris from Routine Operations (Cubic Yards)  
(Note: one garbage bag = 50 gallons = 6.0 cubic feet = 0.25 cubic yards)



## Special Operations (CSO Events)

### Location (Waterways):

- A. Storm Number (If available at the time of Call out, or TBD and written in after event)
- B. All Clear Issued at: Date and Time (Call Systems Dispatcher at get official all clear)
- C. Start Time Date and Time (Must be within 24 hours of the all clear)
- D. Justification for delayed start if not within 24 hours of the all clear:

<b>Mechanical failure: No</b>	<b>Unsafe conditions: No</b>	
Fog: No	Limited Visibility: No	
Ice: No	Lightning: No	Other: No
Equipment icing: No	High Flow: No	
High Wind: No	Darkness: No	

### E. Additional Comments:

Est. Amt. of Debris from Special Operations (Cubic Yards): 0.00  
(Note: one garbage bag = 50 gallons = 6.0 cubic feet = 0.25 cubic yards)

## Description and Possible Source

### Debris Type

Cans: No	Logs: Yes	Clothing/Apparel: No
Glass Bottles: No	Wood: No	Sporting Goods: No
Tree: No	Milk Crate: No	Rubber Material: No
Styrofoam: No	Condoms: No	Food: No
Plastic: No	Sanitary Napkin: No	Fish: No
Cardboard: No	Paper: No	
Other 1:	Other 5:	
Other 2:	Other 6:	
Other 3:	Other 7:	
Other 4:	Other 8:	

# Floatable Log FL2023-1007

Pilot: camposm@mwrd      Date: 3/10/2023  
 Boat: Debris Boat 1 (DB1)      # of Pilots: 1  
 # of Hoisters: 1      # of MLAS: 2

## Routine Operations

### Location (Waterways):

- No Zone 1: North Branch and North Shore Channel, Kinzie Street to Main Street
- No Zone 2: Chicago River and South Branch of the Chicago River, CRCW to Amtrak
- No Zone 3: South Branch Chicago River and South Fork of the SBCR, Amtrak to RAPS
- Yes Zone 4: Chicago Sanitary & Ship Canal, Damen Avenue to Cal-Sag Junction
- No Zone 5: Cal-Sag Channel and Little Calumet River, Bishop Ford to Cal-Sag Junction
- No Other Zone:

3.00 Est. Amt. of Debris from Routine Operations (Cubic Yards)  
 (Note: one garbage bag = 50 gallons = 6.0 cubic feet = 0.25 cubic yards)



## Special Operations (CSO Events)

### Location (Waterways):

- A. Storm Number (If available at the time of Call out, or TBD and written in after event)
- B. All Clear Issued at: Date and Time (Call Systems Dispatcher at get official all clear)
- C. Start Time Date and Time (Must be within 24 hours of the all clear)
- D. Justification for delayed start if not within 24 hours of the all clear:

<b>Mechanical failure: No</b>	<b>Unsafe conditions: No</b>	
Fog: No	Limited Visibility: No	
Ice: No	Lightning: No	Other: No
Equipment icing: No	High Flow: No	
High Wind: No	Darkness: No	

### E. Additional Comments:

Est. Amt. of Debris from Special Operations (Cubic Yards): 0.00  
 (Note: one garbage bag = 50 gallons = 6.0 cubic feet = 0.25 cubic yards)

## Description and Possible Source

### Debris Type

Cans: No	Logs: Yes	Clothing/Apparel: No
Glass Bottles: No	Wood: No	Sporting Goods: No
Tree: No	Milk Crate: No	Rubber Material: No
Styrofoam: No	Condoms: No	Food: No
Plastic: No	Sanitary Napkin: No	Fish: No
Cardboard: No	Paper: No	
Other 1:	Other 5:	
Other 2:	Other 6:	
Other 3:	Other 7:	
Other 4:	Other 8:	

# Floatable Log FL2023-1008

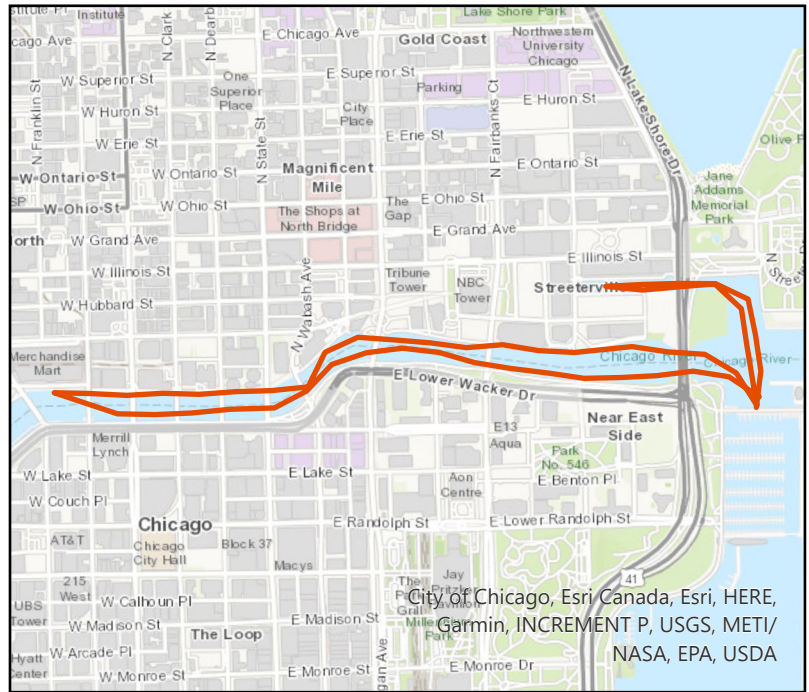
Pilot: vonheimburgk.mwrdr      Date: 3/10/2023  
 Boat: Pontoon Boat 3 (PB3)      # of Pilots: 1  
 # of Hoisters: 0                      # of MLAS: 1

## Routine Operations

### Location (Waterways):

- No Zone 1: North Branch and North Shore Channel, Kinzie Street to Main Street
- Yes Zone 2: Chicago River and South Branch of the Chicago River, CRCW to Amtrak
- No Zone 3: South Branch Chicago River and South Fork of the SBCR, Amtrak to RAPS
- No Zone 4: Chicago Sanitary & Ship Canal, Damen Avenue to Cal-Sag Junction
- No Zone 5: Cal-Sag Channel and Little Calumet River, Bishop Ford to Cal-Sag Junction
- No Other Zone:

2.00 Est. Amt. of Debris from Routine Operations (Cubic Yards)  
 (Note: one garbage bag = 50 gallons = 6.0 cubic feet = 0.25 cubic yards)



## Special Operations (CSO Events)

### Location (Waterways):

- A. Storm Number                      (If available at the time of Call out, or TBD and written in after event)
- B. All Clear Issued at:                      Date and Time (Call Systems Dispatcher at get official all clear)
- C. Start Time                                  Date and Time (Must be within 24 hours of the all clear)
- D. Justification for delayed start if not within 24 hours of the all clear:

<b>Mechanical failure: No</b>	<b>Unsafe conditions: No</b>	
Fog: No	Limited Visibility: No	
Ice: No	Lightning: No	Other: No
Equipment icing: No	High Flow: No	
High Wind: No	Darkness: No	

### E. Additional Comments:

Est. Amt. of Debris from Special Operations (Cubic Yards): 0.00  
 (Note: one garbage bag = 50 gallons = 6.0 cubic feet = 0.25 cubic yards)

## Description and Possible Source

### Debris Type

Cans: Yes	Logs: Yes	Clothing/Apparel: No
Glass Bottles: Yes	Wood: Yes	Sporting Goods: Yes
Tree: Yes	Milk Crate: Yes	Rubber Material: Yes
Styrofoam: Yes	Condoms: Yes	Food: No
Plastic: Yes	Sanitary Napkin: Yes	Fish: No
Cardboard: No	Paper: Yes	
Other 1: 3 Small trees	Other 5:	
Other 2: 1 3/4" thick plywood sheet 2' X 8'	Other 6:	
Other 3: Soda Crate	Other 7:	
Other 4: Foam mat	Other 8:	

# Floatable Log FL2023-1009

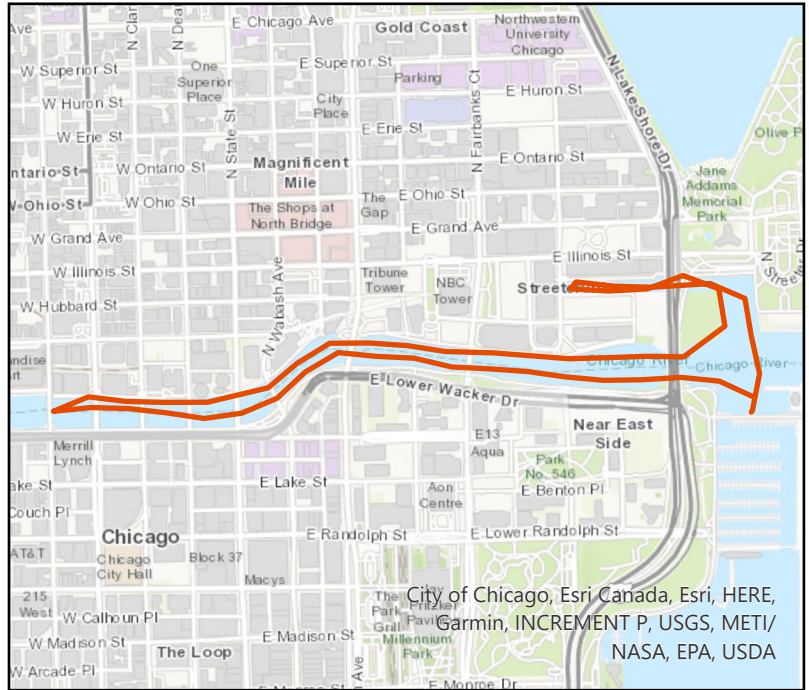
Pilot: vonheimburgk.mwrdr      Date: 3/13/2023  
 Boat: Pontoon Boat 3 (PB3)      # of Pilots: 1  
 # of Hoisters: 0                      # of MLAS: 1

## Routine Operations

### Location (Waterways):

- No Zone 1: North Branch and North Shore Channel, Kinzie Street to Main Street
- Yes Zone 2: Chicago River and South Branch of the Chicago River, CRCW to Amtrak
- No Zone 3: South Branch Chicago River and South Fork of the SBCR, Amtrak to RAPS
- No Zone 4: Chicago Sanitary & Ship Canal, Damen Avenue to Cal-Sag Junction
- No Zone 5: Cal-Sag Channel and Little Calumet River, Bishop Ford to Cal-Sag Junction
- No Other Zone:

0.25 Est. Amt. of Debris from Routine Operations (Cubic Yards)  
 (Note: one garbage bag = 50 gallons = 6.0 cubic feet = 0.25 cubic yards)



## Special Operations (CSO Events)

### Location (Waterways):

- A. Storm Number                      (If available at the time of Call out, or TBD and written in after event)
- B. All Clear Issued at:                      Date and Time (Call Systems Dispatcher at get official all clear)
- C. Start Time                                  Date and Time (Must be within 24 hours of the all clear)
- D. Justification for delayed start if not within 24 hours of the all clear:

<b>Mechanical failure: No</b>	<b>Unsafe conditions: No</b>	
Fog: No	Limited Visibility: No	
Ice: No	Lightning: No	Other: No
Equipment icing: No	High Flow: No	
High Wind: No	Darkness: No	

### E. Additional Comments:

Est. Amt. of Debris from Special Operations (Cubic Yards): 0.00  
 (Note: one garbage bag = 50 gallons = 6.0 cubic feet = 0.25 cubic yards)

## Description and Possible Source

### Debris Type

Cans: Yes	Logs: Yes	Clothing/Apparel: No
Glass Bottles: Yes	Wood: No	Sporting Goods: No
Tree: No	Milk Crate: No	Rubber Material: No
Styrofoam: Yes	Condoms: No	Food: Yes
Plastic: Yes	Sanitary Napkin: No	Fish: No
Cardboard: No	Paper: Yes	
Other 1:	Other 5:	
Other 2:	Other 6:	
Other 3:	Other 7:	
Other 4:	Other 8:	

# Floatable Log FL2023-1010

Pilot: vonheimburgk.mwrđ      Date: 3/14/2023  
 Boat: Pontoon Boat 3 (PB3)      # of Pilots: 1  
 # of Hoisters: 0      # of MLAS: 2

## Routine Operations

### Location (Waterways):

- No Zone 1: North Branch and North Shore Channel, Kinzie Street to Main Street
- Yes Zone 2: Chicago River and South Branch of the Chicago River, CRCW to Amtrak
- No Zone 3: South Branch Chicago River and South Fork of the SBCR, Amtrak to RAPS
- No Zone 4: Chicago Sanitary & Ship Canal, Damen Avenue to Cal-Sag Junction
- No Zone 5: Cal-Sag Channel and Little Calumet River, Bishop Ford to Cal-Sag Junction
- No Other Zone:

0.25 Est. Amt. of Debris from Routine Operations (Cubic Yards)  
 (Note: one garbage bag = 50 gallons = 6.0 cubic feet = 0.25 cubic yards)



## Special Operations (CSO Events)

### Location (Waterways):

- A. Storm Number (If available at the time of Call out, or TBD and written in after event)
- B. All Clear Issued at: Date and Time (Call Systems Dispatcher at get official all clear)
- C. Start Time Date and Time (Must be within 24 hours of the all clear)
- D. Justification for delayed start if not within 24 hours of the all clear:

<b>Mechanical failure:</b> No	<b>Unsafe conditions:</b> No	
Fog: No	Limited Visibility: No	
Ice: No	Lightning: No	Other: No
Equipment icing: No	High Flow: No	
High Wind: No	Darkness: No	

### E. Additional Comments:

Est. Amt. of Debris from Special Operations (Cubic Yards): 0.00  
 (Note: one garbage bag = 50 gallons = 6.0 cubic feet = 0.25 cubic yards)

## Description and Possible Source

### Debris Type

Cans: Yes	Logs: No	Clothing/Apparel: No
Glass Bottles: Yes	Wood: No	Sporting Goods: No
Tree: Yes	Milk Crate: No	Rubber Material: No
Styrofoam: Yes	Condoms: No	Food: Yes
Plastic: Yes	Sanitary Napkin: No	Fish: No
Cardboard: No	Paper: Yes	
Other 1:	Other 5:	
Other 2:	Other 6:	
Other 3:	Other 7:	
Other 4:	Other 8:	



# Floatable Log FL2023-1012

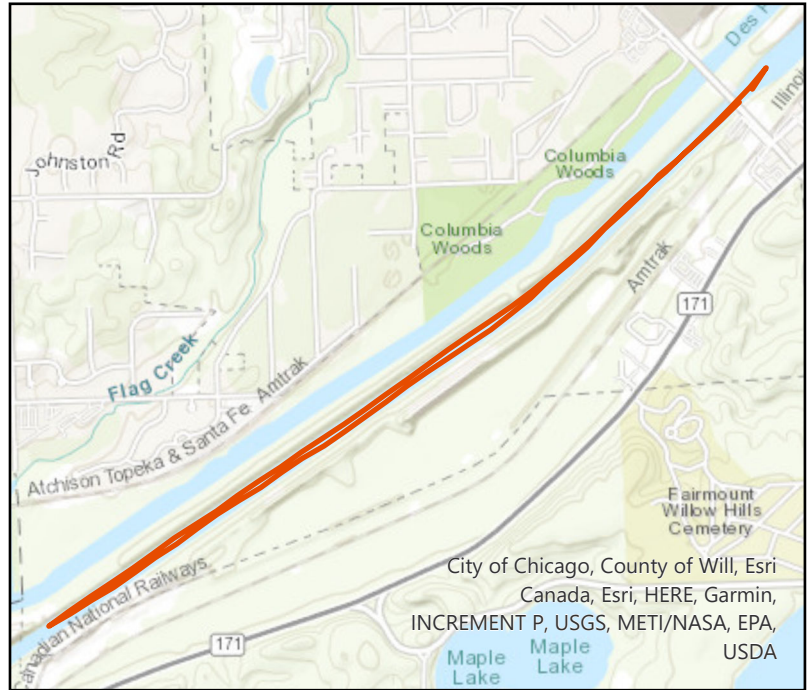
Pilot: camposm@mwrd      Date: 3/15/2023  
Boat: Debris Boat 1 (DB1)      # of Pilots: 1  
# of Hoisters: 1      # of MLAS: 2

## Routine Operations

### Location (Waterways):

- No Zone 1: North Branch and North Shore Channel, Kinzie Street to Main Street
- No Zone 2: Chicago River and South Branch of the Chicago River, CRCW to Amtrak
- No Zone 3: South Branch Chicago River and South Fork of the SBCR, Amtrak to RAPS
- Yes Zone 4: Chicago Sanitary & Ship Canal, Damen Avenue to Cal-Sag Junction
- No Zone 5: Cal-Sag Channel and Little Calumet River, Bishop Ford to Cal-Sag Junction
- No Other Zone:

15.0 Est. Amt. of Debris from Routine Operations (Cubic Yards)  
(Note: one garbage bag = 50 gallons = 6.0 cubic feet = 0.25 cubic yards)



## Special Operations (CSO Events)

### Location (Waterways):

- A. Storm Number (If available at the time of Call out, or TBD and written in after event)
- B. All Clear Issued at: Date and Time (Call Systems Dispatcher at get official all clear)
- C. Start Time Date and Time (Must be within 24 hours of the all clear)
- D. Justification for delayed start if not within 24 hours of the all clear:

<b>Mechanical failure: No</b>	<b>Unsafe conditions: No</b>	
Fog: No	Limited Visibility: No	
Ice: No	Lightning: No	Other: No
Equipment icing: No	High Flow: No	
High Wind: No	Darkness: No	

### E. Additional Comments:

Est. Amt. of Debris from Special Operations (Cubic Yards): 0.00  
(Note: one garbage bag = 50 gallons = 6.0 cubic feet = 0.25 cubic yards)

## Description and Possible Source

### Debris Type

Cans: No	Logs: Yes	Clothing/Apparel: No
Glass Bottles: No	Wood: No	Sporting Goods: No
Tree: No	Milk Crate: No	Rubber Material: No
Styrofoam: No	Condoms: No	Food: No
Plastic: No	Sanitary Napkin: No	Fish: No
Cardboard: No	Paper: No	
Other 1:	Other 5:	
Other 2:	Other 6:	
Other 3:	Other 7:	
Other 4:	Other 8:	

# Floatable Log FL2023-1011

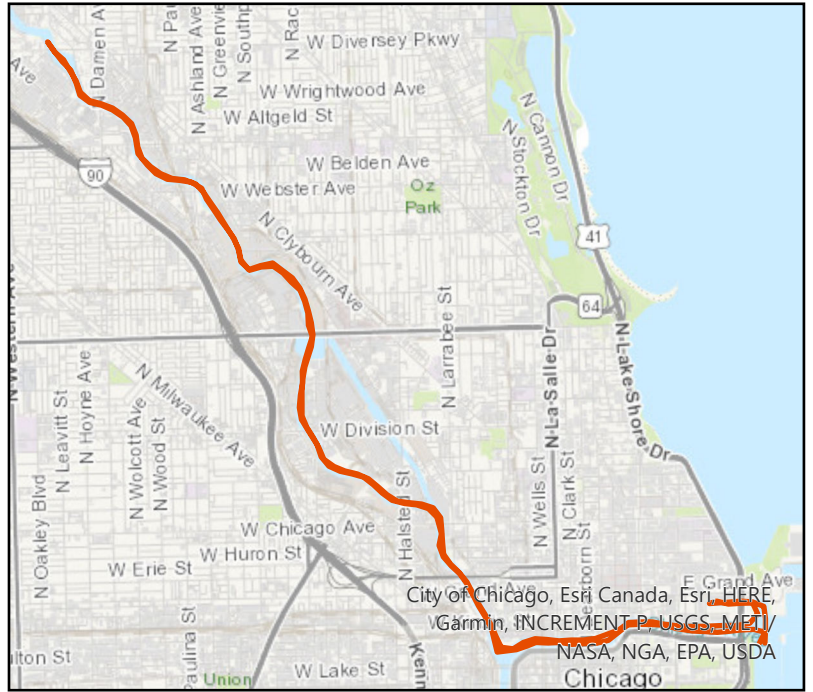
Pilot: vonheimburgk.mwrđ      Date: 3/15/2023  
 Boat: Pontoon Boat 3 (PB3)      # of Pilots: 1  
 # of Hoisters: 0      # of MLAS: 1

## Routine Operations

### Location (Waterways):

- Yes Zone 1: North Branch and North Shore Channel, Kinzie Street to Main Street
- Yes Zone 2: Chicago River and South Branch of the Chicago River, CRCW to Amtrak
- No Zone 3: South Branch Chicago River and South Fork of the SBCR, Amtrak to RAPS
- No Zone 4: Chicago Sanitary & Ship Canal, Damen Avenue to Cal-Sag Junction
- No Zone 5: Cal-Sag Channel and Little Calumet River, Bishop Ford to Cal-Sag Junction
- No Other Zone:

0.25 Est. Amt. of Debris from Routine Operations (Cubic Yards)  
 (Note: one garbage bag = 50 gallons = 6.0 cubic feet = 0.25 cubic yards)



## Special Operations (CSO Events)

### Location (Waterways):

- A. Storm Number (If available at the time of Call out, or TBD and written in after event)
- B. All Clear Issued at: Date and Time (Call Systems Dispatcher at get official all clear)
- C. Start Time Date and Time (Must be within 24 hours of the all clear)
- D. Justification for delayed start if not within 24 hours of the all clear:

<b>Mechanical failure: No</b>	<b>Unsafe conditions: No</b>	
Fog: No	Limited Visibility: No	
Ice: No	Lightning: No	Other: No
Equipment icing: No	High Flow: No	
High Wind: No	Darkness: No	

### E. Additional Comments:

Est. Amt. of Debris from Special Operations (Cubic Yards): 0.00  
 (Note: one garbage bag = 50 gallons = 6.0 cubic feet = 0.25 cubic yards)

## Description and Possible Source

### Debris Type

Cans: Yes	Logs: No	Clothing/Apparel: No
Glass Bottles: Yes	Wood: No	Sporting Goods: No
Tree: Yes	Milk Crate: No	Rubber Material: Yes
Styrofoam: Yes	Condoms: No	Food: Yes
Plastic: Yes	Sanitary Napkin: No	Fish: No
Cardboard: No	Paper: Yes	
Other 1:	Other 5:	
Other 2:	Other 6:	
Other 3:	Other 7:	
Other 4:	Other 8:	

# Floatable Log FL2023-1013

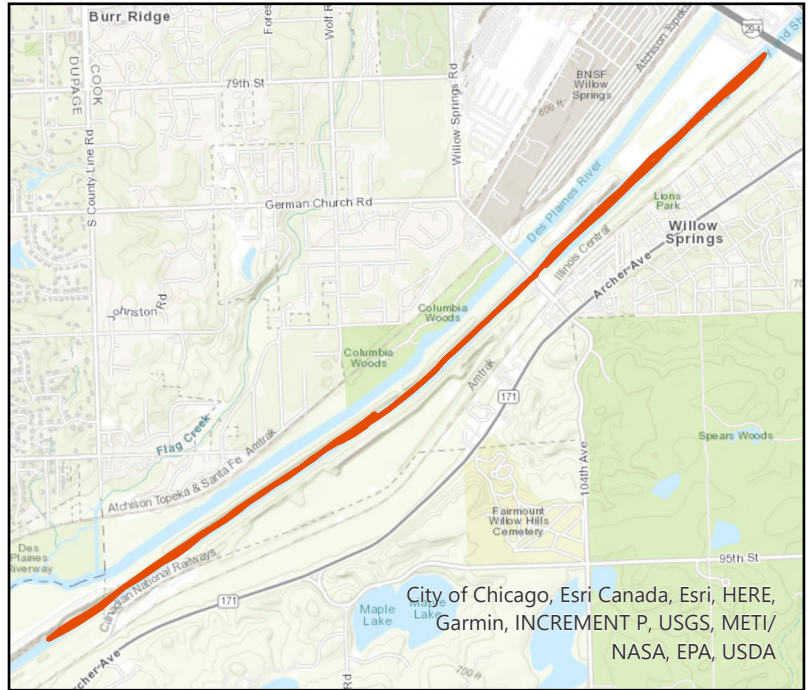
Pilot: camposm@mwrd      Date: 3/16/2023  
 Boat: Debris Boat 1 (DB1)      # of Pilots: 1  
 # of Hoisters: 1      # of MLAS: 1

## Routine Operations

### Location (Waterways):

- No Zone 1: North Branch and North Shore Channel, Kinzie Street to Main Street
- No Zone 2: Chicago River and South Branch of the Chicago River, CRCW to Amtrak
- No Zone 3: South Branch Chicago River and South Fork of the SBCR, Amtrak to RAPS
- Yes Zone 4: Chicago Sanitary & Ship Canal, Damen Avenue to Cal-Sag Junction
- No Zone 5: Cal-Sag Channel and Little Calumet River, Bishop Ford to Cal-Sag Junction
- No Other Zone:

15.0 Est. Amt. of Debris from Routine Operations (Cubic Yards)  
 (Note: one garbage bag = 50 gallons = 6.0 cubic feet = 0.25 cubic yards)



## Special Operations (CSO Events)

### Location (Waterways):

- A. Storm Number (If available at the time of Call out, or TBD and written in after event)
- B. All Clear Issued at: Date and Time (Call Systems Dispatcher at get official all clear)
- C. Start Time Date and Time (Must be within 24 hours of the all clear)
- D. Justification for delayed start if not within 24 hours of the all clear:

<b>Mechanical failure: No</b>	<b>Unsafe conditions: No</b>	
Fog: No	Limited Visibility: No	
Ice: No	Lightning: No	Other: No
Equipment icing: No	High Flow: No	
High Wind: No	Darkness: No	

### E. Additional Comments:

Est. Amt. of Debris from Special Operations (Cubic Yards): 0.00  
 (Note: one garbage bag = 50 gallons = 6.0 cubic feet = 0.25 cubic yards)

## Description and Possible Source

### Debris Type

Cans: No	Logs: Yes	Clothing/Apparel: No
Glass Bottles: No	Wood: No	Sporting Goods: No
Tree: No	Milk Crate: No	Rubber Material: No
Styrofoam: No	Condoms: No	Food: No
Plastic: No	Sanitary Napkin: No	Fish: No
Cardboard: No	Paper: No	
Other 1:	Other 5:	
Other 2:	Other 6:	
Other 3:	Other 7:	
Other 4:	Other 8:	

# Floatable Log FL2023-1014

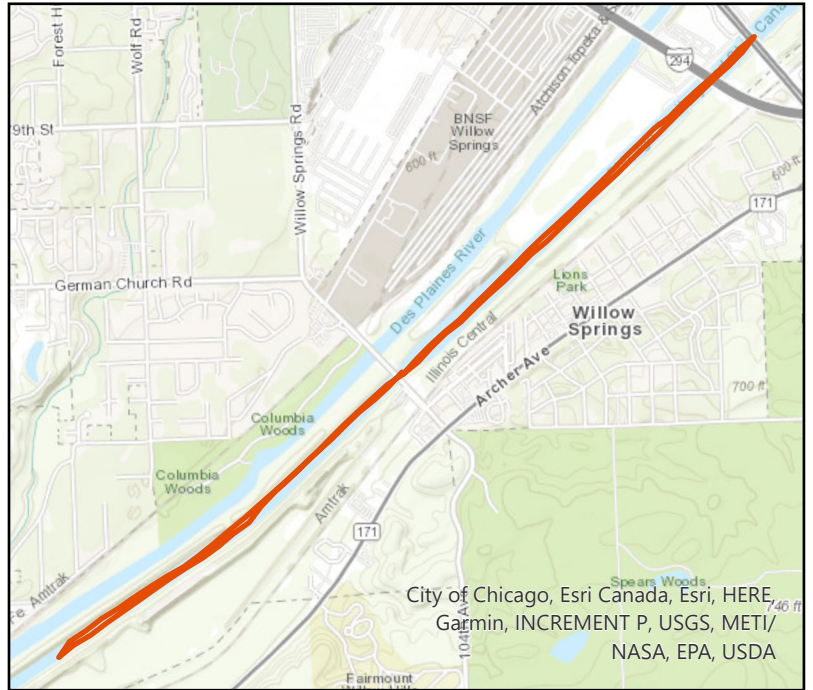
Pilot: camposm@mwrd      Date: 3/17/2023  
 Boat: Debris Boat 1 (DB1)      # of Pilots: 1  
 # of Hoisters: 1      # of MLAS: 2

## Routine Operations

### Location (Waterways):

- No Zone 1: North Branch and North Shore Channel, Kinzie Street to Main Street
- No Zone 2: Chicago River and South Branch of the Chicago River, CRCW to Amtrak
- No Zone 3: South Branch Chicago River and South Fork of the SBCR, Amtrak to RAPS
- Yes Zone 4: Chicago Sanitary & Ship Canal, Damen Avenue to Cal-Sag Junction
- No Zone 5: Cal-Sag Channel and Little Calumet River, Bishop Ford to Cal-Sag Junction
- No Other Zone:

15.0 Est. Amt. of Debris from Routine Operations (Cubic Yards)  
 (Note: one garbage bag = 50 gallons = 6.0 cubic feet = 0.25 cubic yards)



## Special Operations (CSO Events)

### Location (Waterways):

- A. Storm Number (If available at the time of Call out, or TBD and written in after event)
- B. All Clear Issued at: Date and Time (Call Systems Dispatcher at get official all clear)
- C. Start Time Date and Time (Must be within 24 hours of the all clear)
- D. Justification for delayed start if not within 24 hours of the all clear:

<b>Mechanical failure: No</b>	<b>Unsafe conditions: No</b>	
Fog: No	Limited Visibility: No	
Ice: No	Lightning: No	Other: No
Equipment icing: No	High Flow: No	
High Wind: No	Darkness: No	

### E. Additional Comments:

Est. Amt. of Debris from Special Operations (Cubic Yards): 0.00  
 (Note: one garbage bag = 50 gallons = 6.0 cubic feet = 0.25 cubic yards)

## Description and Possible Source

### Debris Type

Cans: No	Logs: Yes	Clothing/Apparel: No
Glass Bottles: No	Wood: No	Sporting Goods: No
Tree: No	Milk Crate: No	Rubber Material: No
Styrofoam: No	Condoms: No	Food: No
Plastic: No	Sanitary Napkin: No	Fish: No
Cardboard: No	Paper: No	
Other 1:	Other 5:	
Other 2:	Other 6:	
Other 3:	Other 7:	
Other 4:	Other 8:	

# Floatable Log FL2023-1016

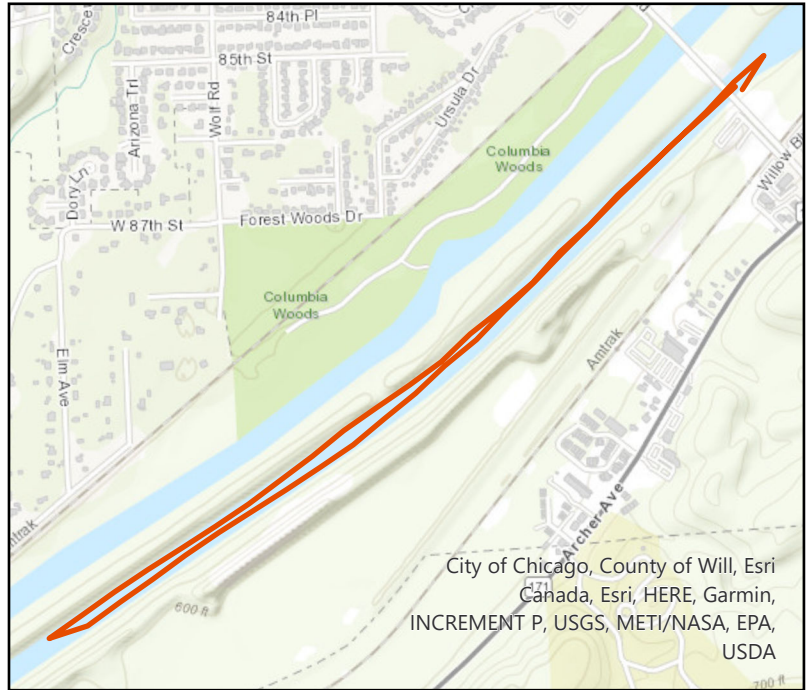
Pilot: camposm@mwrd      Date: 3/20/2023  
 Boat: Debris Boat 1 (DB1)      # of Pilots: 1  
 # of Hoisters: 1      # of MLAS: 2

## Routine Operations

### Location (Waterways):

- No Zone 1: North Branch and North Shore Channel, Kinzie Street to Main Street
- No Zone 2: Chicago River and South Branch of the Chicago River, CRCW to Amtrak
- No Zone 3: South Branch Chicago River and South Fork of the SBCR, Amtrak to RAPS
- Yes Zone 4: Chicago Sanitary & Ship Canal, Damen Avenue to Cal-Sag Junction
- No Zone 5: Cal-Sag Channel and Little Calumet River, Bishop Ford to Cal-Sag Junction
- No Other Zone:

10.0 Est. Amt. of Debris from Routine Operations (Cubic Yards)  
 (Note: one garbage bag = 50 gallons = 6.0 cubic feet = 0.25 cubic yards)



## Special Operations (CSO Events)

### Location (Waterways):

- A. Storm Number (If available at the time of Call out, or TBD and written in after event)
- B. All Clear Issued at: Date and Time (Call Systems Dispatcher at get official all clear)
- C. Start Time Date and Time (Must be within 24 hours of the all clear)
- D. Justification for delayed start if not within 24 hours of the all clear:

<b>Mechanical failure: No</b>	<b>Unsafe conditions: No</b>	
Fog: No	Limited Visibility: No	
Ice: No	Lightning: No	Other: No
Equipment icing: No	High Flow: No	
High Wind: No	Darkness: No	

### E. Additional Comments:

Est. Amt. of Debris from Special Operations (Cubic Yards): 0.00  
 (Note: one garbage bag = 50 gallons = 6.0 cubic feet = 0.25 cubic yards)

## Description and Possible Source

### Debris Type

Cans: No	Logs: Yes	Clothing/Apparel: No
Glass Bottles: No	Wood: No	Sporting Goods: No
Tree: No	Milk Crate: No	Rubber Material: No
Styrofoam: No	Condoms: No	Food: No
Plastic: No	Sanitary Napkin: No	Fish: No
Cardboard: No	Paper: No	
Other 1:	Other 5:	
Other 2:	Other 6:	
Other 3:	Other 7:	
Other 4:	Other 8:	

# Floatable Log FL2023-1015

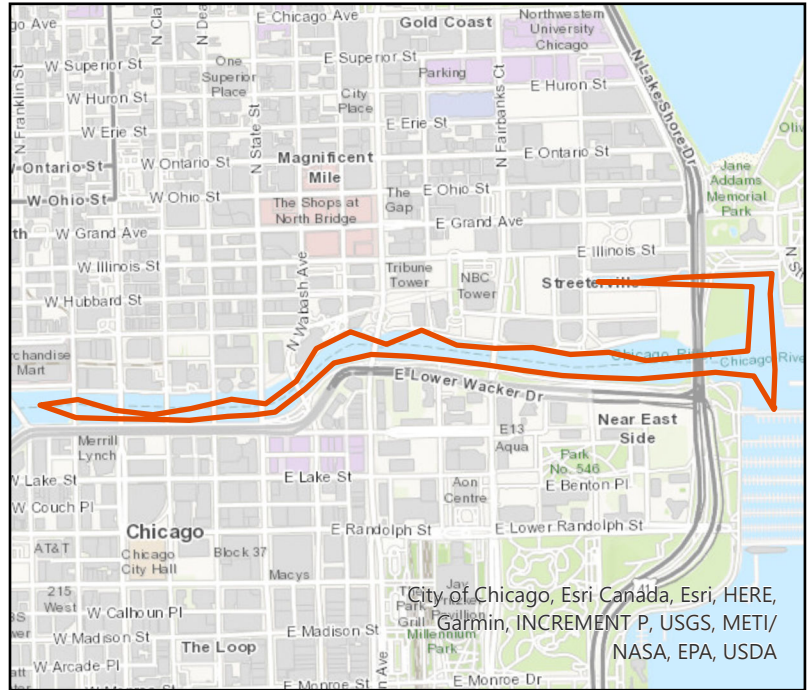
Pilot: vonheimburgk.mwrdr      Date: 3/20/2023  
 Boat: Pontoon Boat 3 (PB3)      # of Pilots: 1  
 # of Hoisters: 0                      # of MLAS: 2

## Routine Operations

### Location (Waterways):

- No Zone 1: North Branch and North Shore Channel, Kinzie Street to Main Street
- Yes Zone 2: Chicago River and South Branch of the Chicago River, CRCW to Amtrak
- No Zone 3: South Branch Chicago River and South Fork of the SBCR, Amtrak to RAPS
- No Zone 4: Chicago Sanitary & Ship Canal, Damen Avenue to Cal-Sag Junction
- No Zone 5: Cal-Sag Channel and Little Calumet River, Bishop Ford to Cal-Sag Junction
- No Other Zone:

1.00 Est. Amt. of Debris from Routine Operations (Cubic Yards)  
 (Note: one garbage bag = 50 gallons = 6.0 cubic feet = 0.25 cubic yards)



## Special Operations (CSO Events)

### Location (Waterways):

- A. Storm Number                      (If available at the time of Call out, or TBD and written in after event)
- B. All Clear Issued at:                      Date and Time (Call Systems Dispatcher at get official all clear)
- C. Start Time                              Date and Time (Must be within 24 hours of the all clear)
- D. Justification for delayed start if not within 24 hours of the all clear:

<b>Mechanical failure:</b> No	<b>Unsafe conditions:</b> No	
Fog: No	Limited Visibility: No	
Ice: No	Lightning: No	Other: No
Equipment icing: No	High Flow: No	
High Wind: No	Darkness: No	

### E. Additional Comments:

Est. Amt. of Debris from Special Operations (Cubic Yards): 0.00  
 (Note: one garbage bag = 50 gallons = 6.0 cubic feet = 0.25 cubic yards)

## Description and Possible Source

### Debris Type

Cans: Yes	Logs: No	Clothing/Apparel: No
Glass Bottles: Yes	Wood: No	Sporting Goods: Yes
Tree: Yes	Milk Crate: Yes	Rubber Material: Yes
Styrofoam: Yes	Condoms: Yes	Food: Yes
Plastic: Yes	Sanitary Napkin: No	Fish: No
Cardboard: No	Paper: Yes	
Other 1:	Other 5:	
Other 2:	Other 6:	
Other 3:	Other 7:	
Other 4:	Other 8:	

# Floatable Log FL2023-1018

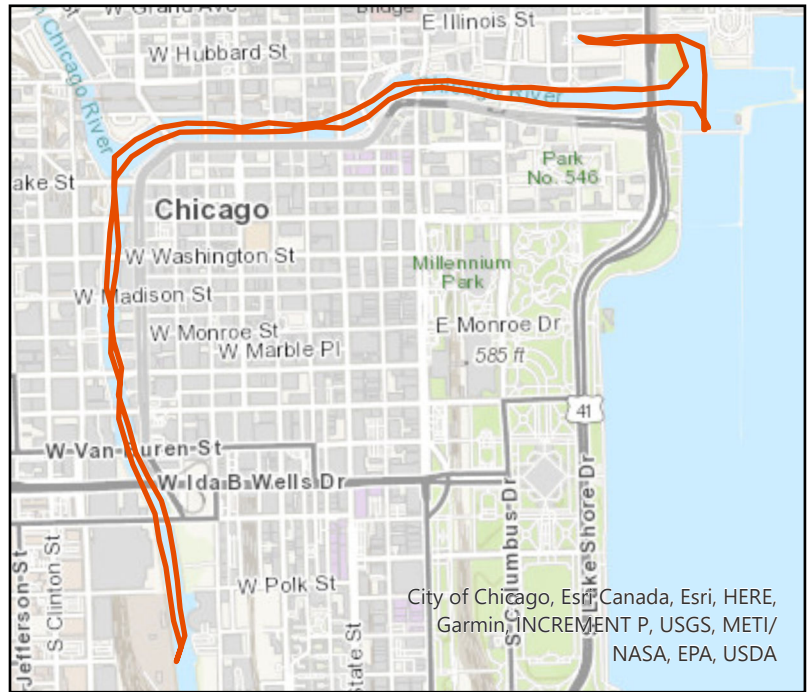
Pilot: vonheimburgk.mwrdr      Date: 3/21/2023  
 Boat: Pontoon Boat 3 (PB3)      # of Pilots: 1  
 # of Hoisters: 0                      # of MLAS: 2

## Routine Operations

Location (Waterways):

- No Zone 1: North Branch and North Shore Channel, Kinzie Street to Main Street
- Yes Zone 2: Chicago River and South Branch of the Chicago River, CRCW to Amtrak
- No Zone 3: South Branch Chicago River and South Fork of the SBCR, Amtrak to RAPS
- No Zone 4: Chicago Sanitary & Ship Canal, Damen Avenue to Cal-Sag Junction
- No Zone 5: Cal-Sag Channel and Little Calumet River, Bishop Ford to Cal-Sag Junction
- No Other Zone:

0.25 Est. Amt. of Debris from Routine Operations (Cubic Yards)  
 (Note: one garbage bag = 50 gallons = 6.0 cubic feet = 0.25 cubic yards)



## Special Operations (CSO Events)

Location (Waterways):

- A. Storm Number                      (If available at the time of Call out, or TBD and written in after event)
- B. All Clear Issued at:                      Date and Time (Call Systems Dispatcher at get official all clear)
- C. Start Time                                  Date and Time (Must be within 24 hours of the all clear)
- D. Justification for delayed start if not within 24 hours of the all clear:

<b>Mechanical failure: No</b>	<b>Unsafe conditions: No</b>	
Fog: No	Limited Visibility: No	
Ice: No	Lightning: No	Other: No
Equipment icing: No	High Flow: No	
High Wind: No	Darkness: No	

E. Additional Comments:

Est. Amt. of Debris from Special Operations (Cubic Yards): 0.00  
 (Note: one garbage bag = 50 gallons = 6.0 cubic feet = 0.25 cubic yards)

## Description and Possible Source

Debris Type

Cans: Yes	Logs: No	Clothing/Apparel: No
Glass Bottles: No	Wood: No	Sporting Goods: No
Tree: Yes	Milk Crate: Yes	Rubber Material: Yes
Styrofoam: Yes	Condoms: No	Food: Yes
Plastic: Yes	Sanitary Napkin: No	Fish: No
Cardboard: No	Paper: Yes	
Other 1:	Other 5:	
Other 2:	Other 6:	
Other 3:	Other 7:	
Other 4:	Other 8:	

# Floatable Log FL2023-1017

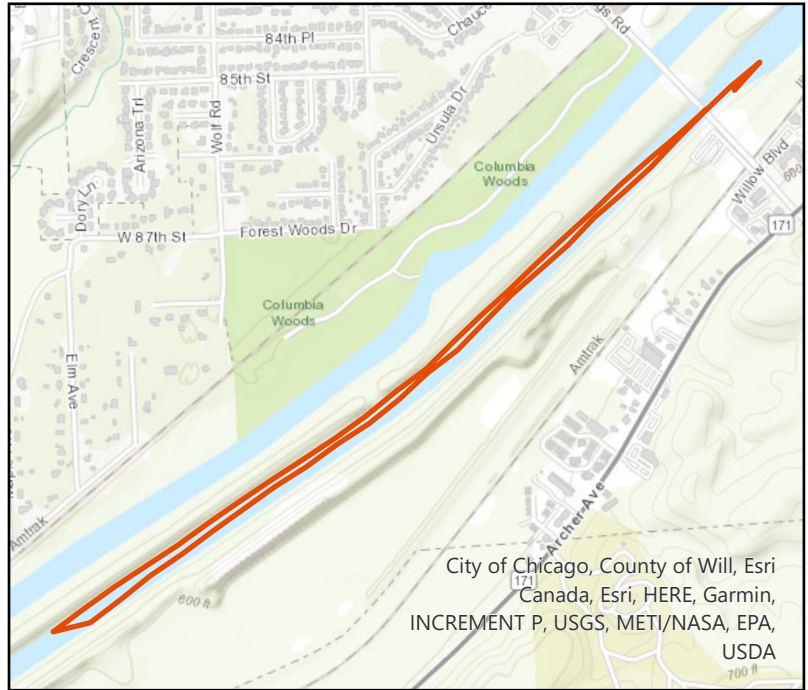
Pilot: camposm@mwrd      Date: 3/21/2023  
Boat: Debris Boat 1 (DB1)      # of Pilots: 1  
# of Hoisters: 1      # of MLAS: 2

## Routine Operations

### Location (Waterways):

- No Zone 1: North Branch and North Shore Channel, Kinzie Street to Main Street
- No Zone 2: Chicago River and South Branch of the Chicago River, CRCW to Amtrak
- No Zone 3: South Branch Chicago River and South Fork of the SBCR, Amtrak to RAPS
- Yes Zone 4: Chicago Sanitary & Ship Canal, Damen Avenue to Cal-Sag Junction
- No Zone 5: Cal-Sag Channel and Little Calumet River, Bishop Ford to Cal-Sag Junction
- No Other Zone:

10.0 Est. Amt. of Debris from Routine Operations (Cubic Yards)  
(Note: one garbage bag = 50 gallons = 6.0 cubic feet = 0.25 cubic yards)



## Special Operations (CSO Events)

### Location (Waterways):

- A. Storm Number (If available at the time of Call out, or TBD and written in after event)
- B. All Clear Issued at: Date and Time (Call Systems Dispatcher at get official all clear)
- C. Start Time Date and Time (Must be within 24 hours of the all clear)
- D. Justification for delayed start if not within 24 hours of the all clear:

<b>Mechanical failure: No</b>	<b>Unsafe conditions: No</b>	
Fog: No	Limited Visibility: No	
Ice: No	Lightning: No	Other: No
Equipment icing: No	High Flow: No	
High Wind: No	Darkness: No	

### E. Additional Comments:

Est. Amt. of Debris from Special Operations (Cubic Yards): 0.00  
(Note: one garbage bag = 50 gallons = 6.0 cubic feet = 0.25 cubic yards)

## Description and Possible Source

### Debris Type

Cans: No	Logs: Yes	Clothing/Apparel: No
Glass Bottles: No	Wood: No	Sporting Goods: No
Tree: No	Milk Crate: No	Rubber Material: No
Styrofoam: No	Condoms: No	Food: No
Plastic: No	Sanitary Napkin: No	Fish: No
Cardboard: No	Paper: No	
Other 1:	Other 5:	
Other 2:	Other 6:	
Other 3:	Other 7:	
Other 4:	Other 8:	



# Floatable Log FL2023-1020

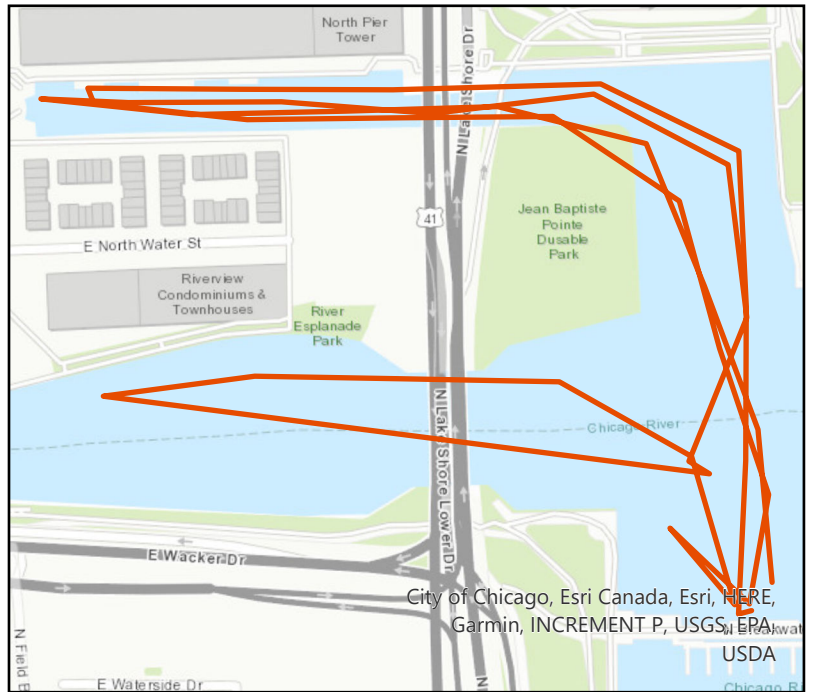
Pilot: vonheimburgk.mwrdr      Date: 3/22/2023  
 Boat: Pontoon Boat 3 (PB3)      # of Pilots: 1  
 # of Hoisters: 0                      # of MLAS: 2

## Routine Operations

### Location (Waterways):

- No Zone 1: North Branch and North Shore Channel, Kinzie Street to Main Street
- Yes Zone 2: Chicago River and South Branch of the Chicago River, CRCW to Amtrak
- No Zone 3: South Branch Chicago River and South Fork of the SBCR, Amtrak to RAPS
- No Zone 4: Chicago Sanitary & Ship Canal, Damen Avenue to Cal-Sag Junction
- No Zone 5: Cal-Sag Channel and Little Calumet River, Bishop Ford to Cal-Sag Junction
- No Other Zone:

0.25 Est. Amt. of Debris from Routine Operations (Cubic Yards)  
 (Note: one garbage bag = 50 gallons = 6.0 cubic feet = 0.25 cubic yards)



## Special Operations (CSO Events)

### Location (Waterways):

- A. Storm Number (If available at the time of Call out, or TBD and written in after event)
- B. All Clear Issued at: Date and Time (Call Systems Dispatcher at get official all clear)
- C. Start Time Date and Time (Must be within 24 hours of the all clear)
- D. Justification for delayed start if not within 24 hours of the all clear:

<b>Mechanical failure: No</b>	<b>Unsafe conditions: No</b>	
Fog: No	Limited Visibility: No	
Ice: No	Lightning: No	Other: No
Equipment icing: No	High Flow: No	
High Wind: No	Darkness: No	

### E. Additional Comments:

Est. Amt. of Debris from Special Operations (Cubic Yards): 0.00  
 (Note: one garbage bag = 50 gallons = 6.0 cubic feet = 0.25 cubic yards)

## Description and Possible Source

### Debris Type

Cans: Yes	Logs: No	Clothing/Apparel: No
Glass Bottles: No	Wood: No	Sporting Goods: No
Tree: Yes	Milk Crate: No	Rubber Material: Yes
Styrofoam: Yes	Condoms: No	Food: Yes
Plastic: Yes	Sanitary Napkin: No	Fish: No
Cardboard: No	Paper: Yes	
Other 1:	Other 5:	
Other 2:	Other 6:	
Other 3:	Other 7:	
Other 4:	Other 8:	

# Floatable Log FL2023-1019

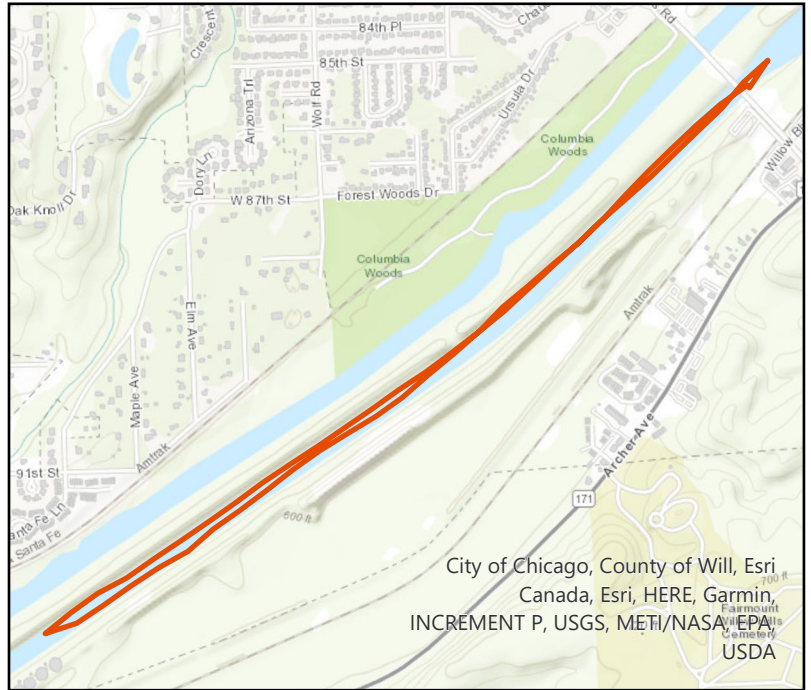
Pilot: camposm@mwrd      Date: 3/22/2023  
Boat: Debris Boat 1 (DB1)      # of Pilots: 1  
# of Hoisters: 1      # of MLAS: 2

## Routine Operations

### Location (Waterways):

- No Zone 1: North Branch and North Shore Channel, Kinzie Street to Main Street
- No Zone 2: Chicago River and South Branch of the Chicago River, CRCW to Amtrak
- No Zone 3: South Branch Chicago River and South Fork of the SBCR, Amtrak to RAPS
- Yes Zone 4: Chicago Sanitary & Ship Canal, Damen Avenue to Cal-Sag Junction
- No Zone 5: Cal-Sag Channel and Little Calumet River, Bishop Ford to Cal-Sag Junction
- No Other Zone:

10.0 Est. Amt. of Debris from Routine Operations (Cubic Yards)  
(Note: one garbage bag = 50 gallons = 6.0 cubic feet = 0.25 cubic yards)



## Special Operations (CSO Events)

### Location (Waterways):

- A. Storm Number (If available at the time of Call out, or TBD and written in after event)
- B. All Clear Issued at: Date and Time (Call Systems Dispatcher at get official all clear)
- C. Start Time Date and Time (Must be within 24 hours of the all clear)
- D. Justification for delayed start if not within 24 hours of the all clear:

<b>Mechanical failure: No</b>	<b>Unsafe conditions: No</b>	
Fog: No	Limited Visibility: No	
Ice: No	Lightning: No	Other: No
Equipment icing: No	High Flow: No	
High Wind: No	Darkness: No	

### E. Additional Comments:

Est. Amt. of Debris from Special Operations (Cubic Yards): 0.00  
(Note: one garbage bag = 50 gallons = 6.0 cubic feet = 0.25 cubic yards)

## Description and Possible Source

### Debris Type

Cans: No	Logs: Yes	Clothing/Apparel: No
Glass Bottles: No	Wood: No	Sporting Goods: No
Tree: No	Milk Crate: No	Rubber Material: No
Styrofoam: No	Condoms: No	Food: No
Plastic: No	Sanitary Napkin: No	Fish: No
Cardboard: No	Paper: No	
Other 1:	Other 5:	
Other 2:	Other 6:	
Other 3:	Other 7:	
Other 4:	Other 8:	

# Floatable Log FL2023-1022

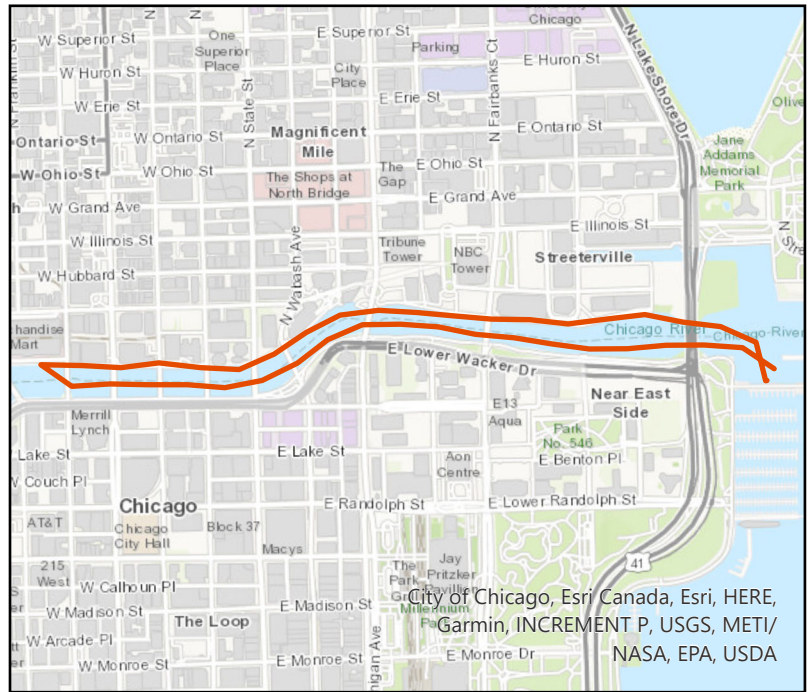
Pilot: vonheimburgk.mwrdr      Date: 3/23/2023  
 Boat: Pontoon Boat 3 (PB3)      # of Pilots: 1  
 # of Hoisters: 0                      # of MLAS: 2

## Routine Operations

### Location (Waterways):

- No Zone 1: North Branch and North Shore Channel, Kinzie Street to Main Street
- Yes Zone 2: Chicago River and South Branch of the Chicago River, CRCW to Amtrak
- No Zone 3: South Branch Chicago River and South Fork of the SBCR, Amtrak to RAPS
- No Zone 4: Chicago Sanitary & Ship Canal, Damen Avenue to Cal-Sag Junction
- No Zone 5: Cal-Sag Channel and Little Calumet River, Bishop Ford to Cal-Sag Junction
- No Other Zone:

0.25 Est. Amt. of Debris from Routine Operations (Cubic Yards)  
 (Note: one garbage bag = 50 gallons = 6.0 cubic feet = 0.25 cubic yards)



## Special Operations (CSO Events)

### Location (Waterways):

- A. Storm Number                      (If available at the time of Call out, or TBD and written in after event)
- B. All Clear Issued at:                      Date and Time (Call Systems Dispatcher at get official all clear)
- C. Start Time                                  Date and Time (Must be within 24 hours of the all clear)
- D. Justification for delayed start if not within 24 hours of the all clear:

<b>Mechanical failure: No</b>	<b>Unsafe conditions: No</b>	
Fog: No	Limited Visibility: No	
Ice: No	Lightning: No	Other: No
Equipment icing: No	High Flow: No	
High Wind: No	Darkness: No	

### E. Additional Comments:

Est. Amt. of Debris from Special Operations (Cubic Yards): 0.00  
 (Note: one garbage bag = 50 gallons = 6.0 cubic feet = 0.25 cubic yards)

## Description and Possible Source

### Debris Type

Cans: Yes	Logs: No	Clothing/Apparel: No
Glass Bottles: No	Wood: No	Sporting Goods: No
Tree: Yes	Milk Crate: No	Rubber Material: Yes
Styrofoam: Yes	Condoms: No	Food: Yes
Plastic: Yes	Sanitary Napkin: No	Fish: No
Cardboard: No	Paper: Yes	
Other 1:	Other 5:	
Other 2:	Other 6:	
Other 3:	Other 7:	
Other 4:	Other 8:	

# Floatable Log FL2023-1021

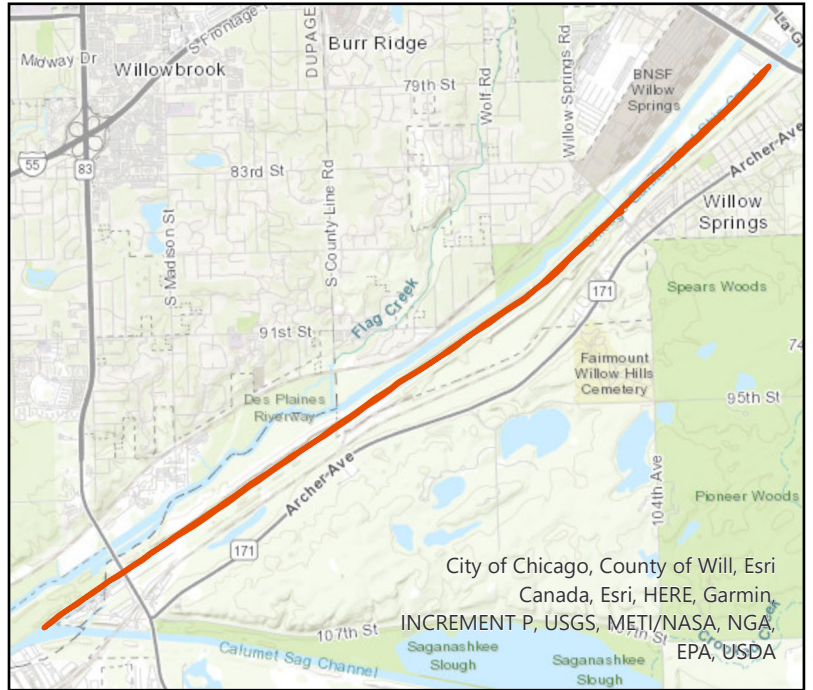
Pilot: camposm@mwrd      Date: 3/23/2023  
 Boat: Debris Boat 1 (DB1)      # of Pilots: 1  
 # of Hoisters: 1      # of MLAS: 1

## Routine Operations

### Location (Waterways):

- No Zone 1: North Branch and North Shore Channel, Kinzie Street to Main Street
- No Zone 2: Chicago River and South Branch of the Chicago River, CRCW to Amtrak
- No Zone 3: South Branch Chicago River and South Fork of the SBCR, Amtrak to RAPS
- Yes Zone 4: Chicago Sanitary & Ship Canal, Damen Avenue to Cal-Sag Junction
- No Zone 5: Cal-Sag Channel and Little Calumet River, Bishop Ford to Cal-Sag Junction
- No Other Zone:

10.0 Est. Amt. of Debris from Routine Operations (Cubic Yards)  
 (Note: one garbage bag = 50 gallons = 6.0 cubic feet = 0.25 cubic yards)



## Special Operations (CSO Events)

### Location (Waterways):

- A. Storm Number (If available at the time of Call out, or TBD and written in after event)
- B. All Clear Issued at: Date and Time (Call Systems Dispatcher at get official all clear)
- C. Start Time Date and Time (Must be within 24 hours of the all clear)
- D. Justification for delayed start if not within 24 hours of the all clear:

<b>Mechanical failure: No</b>	<b>Unsafe conditions: No</b>	
Fog: No	Limited Visibility: No	
Ice: No	Lightning: No	Other: No
Equipment icing: No	High Flow: No	
High Wind: No	Darkness: No	

### E. Additional Comments:

Est. Amt. of Debris from Special Operations (Cubic Yards): 0.00  
 (Note: one garbage bag = 50 gallons = 6.0 cubic feet = 0.25 cubic yards)

## Description and Possible Source

### Debris Type

Cans: No	Logs: Yes	Clothing/Apparel: No
Glass Bottles: No	Wood: No	Sporting Goods: No
Tree: No	Milk Crate: No	Rubber Material: No
Styrofoam: No	Condoms: No	Food: No
Plastic: No	Sanitary Napkin: No	Fish: No
Cardboard: No	Paper: No	
Other 1:	Other 5:	
Other 2:	Other 6:	
Other 3:	Other 7:	
Other 4:	Other 8:	

# Floatable Log FL2023-1024

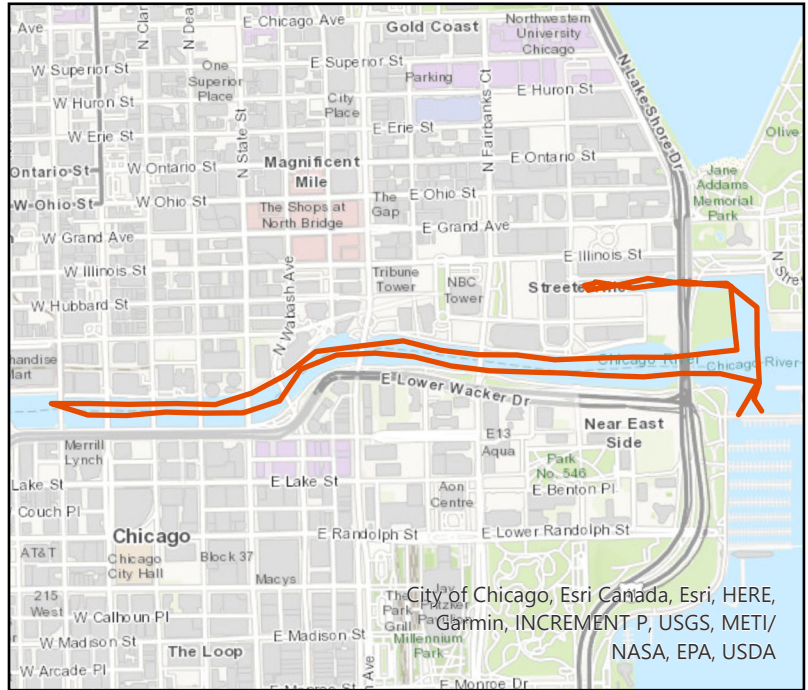
Pilot: vonheimburgk.mwrdr      Date: 3/24/2023  
 Boat: Pontoon Boat 3 (PB3)      # of Pilots: 1  
 # of Hoisters: 0                      # of MLAS: 2

## Routine Operations

### Location (Waterways):

- No Zone 1: North Branch and North Shore Channel, Kinzie Street to Main Street
- Yes Zone 2: Chicago River and South Branch of the Chicago River, CRCW to Amtrak
- No Zone 3: South Branch Chicago River and South Fork of the SBCR, Amtrak to RAPS
- No Zone 4: Chicago Sanitary & Ship Canal, Damen Avenue to Cal-Sag Junction
- No Zone 5: Cal-Sag Channel and Little Calumet River, Bishop Ford to Cal-Sag Junction
- No Other Zone:

0.25 Est. Amt. of Debris from Routine Operations (Cubic Yards)  
 (Note: one garbage bag = 50 gallons = 6.0 cubic feet = 0.25 cubic yards)



## Special Operations (CSO Events)

### Location (Waterways):

- A. Storm Number (If available at the time of Call out, or TBD and written in after event)
- B. All Clear Issued at: Date and Time (Call Systems Dispatcher at get official all clear)
- C. Start Time Date and Time (Must be within 24 hours of the all clear)
- D. Justification for delayed start if not within 24 hours of the all clear:

<b>Mechanical failure:</b> No	<b>Unsafe conditions:</b> No	
Fog: No	Limited Visibility: No	
Ice: No	Lightning: No	Other: No
Equipment icing: No	High Flow: No	
High Wind: No	Darkness: No	

### E. Additional Comments:

Est. Amt. of Debris from Special Operations (Cubic Yards): 0.00  
 (Note: one garbage bag = 50 gallons = 6.0 cubic feet = 0.25 cubic yards)

## Description and Possible Source

### Debris Type

Cans: Yes	Logs: No	Clothing/Apparel: No
Glass Bottles: No	Wood: No	Sporting Goods: No
Tree: Yes	Milk Crate: Yes	Rubber Material: Yes
Styrofoam: Yes	Condoms: No	Food: Yes
Plastic: Yes	Sanitary Napkin: No	Fish: No
Cardboard: No	Paper: Yes	
Other 1:	Other 5:	
Other 2:	Other 6:	
Other 3:	Other 7:	
Other 4:	Other 8:	

# Floatable Log FL2023-1023

Pilot: camposm@mwrd      Date: 3/24/2023  
 Boat: Debris Boat 1 (DB1)      # of Pilots: 1  
 # of Hoisters: 1      # of MLAS: 1

## Routine Operations

### Location (Waterways):

- No Zone 1: North Branch and North Shore Channel, Kinzie Street to Main Street
- No Zone 2: Chicago River and South Branch of the Chicago River, CRCW to Amtrak
- No Zone 3: South Branch Chicago River and South Fork of the SBCR, Amtrak to RAPS
- Yes Zone 4: Chicago Sanitary & Ship Canal, Damen Avenue to Cal-Sag Junction
- No Zone 5: Cal-Sag Channel and Little Calumet River, Bishop Ford to Cal-Sag Junction
- No Other Zone:

0.00 Est. Amt. of Debris from Routine Operations (Cubic Yards)  
 (Note: one garbage bag = 50 gallons = 6.0 cubic feet = 0.25 cubic yards)



## Special Operations (CSO Events)

### Location (Waterways):

- A. Storm Number (If available at the time of Call out, or TBD and written in after event)
- B. All Clear Issued at: Date and Time (Call Systems Dispatcher at get official all clear)
- C. Start Time Date and Time (Must be within 24 hours of the all clear)
- D. Justification for delayed start if not within 24 hours of the all clear:

<b>Mechanical failure: No</b>	<b>Unsafe conditions: No</b>	
Fog: No	Limited Visibility: No	
Ice: No	Lightning: No	Other: No
Equipment icing: No	High Flow: No	
High Wind: No	Darkness: No	

### E. Additional Comments:

Est. Amt. of Debris from Special Operations (Cubic Yards): 0.00  
 (Note: one garbage bag = 50 gallons = 6.0 cubic feet = 0.25 cubic yards)

## Description and Possible Source

### Debris Type

Cans: No	Logs: No	Clothing/Apparel: No
Glass Bottles: No	Wood: No	Sporting Goods: No
Tree: No	Milk Crate: No	Rubber Material: No
Styrofoam: No	Condoms: No	Food: No
Plastic: No	Sanitary Napkin: No	Fish: No
Cardboard: No	Paper: No	
Other 1:	Other 5:	
Other 2:	Other 6:	
Other 3:	Other 7:	
Other 4:	Other 8:	

# Floatable Log FL2023-1025

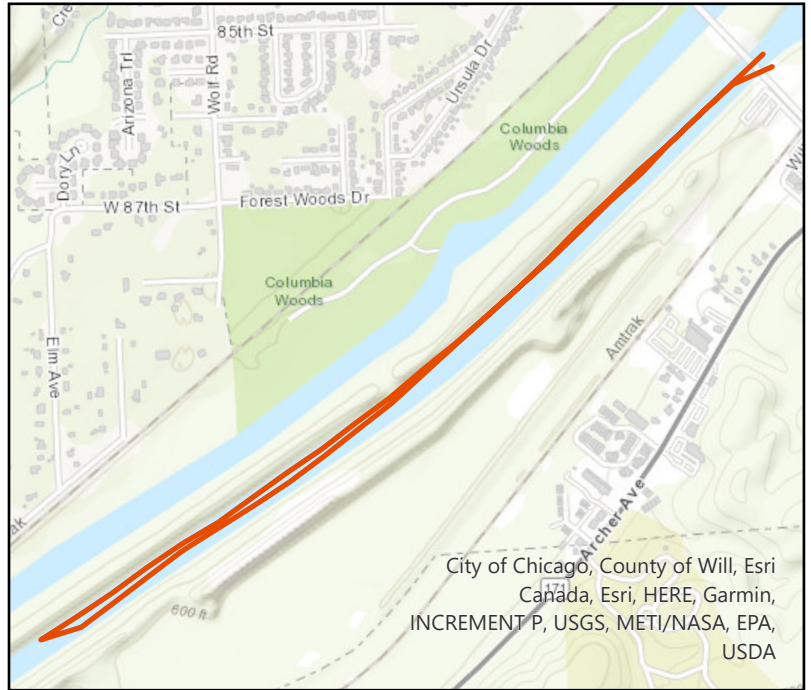
Pilot: camposm@mwrd      Date: 3/27/2023  
 Boat: Debris Boat 1 (DB1)      # of Pilots: 1  
 # of Hoisters: 1      # of MLAS: 2

## Routine Operations

### Location (Waterways):

- No Zone 1: North Branch and North Shore Channel, Kinzie Street to Main Street
- No Zone 2: Chicago River and South Branch of the Chicago River, CRCW to Amtrak
- No Zone 3: South Branch Chicago River and South Fork of the SBCR, Amtrak to RAPS
- Yes Zone 4: Chicago Sanitary & Ship Canal, Damen Avenue to Cal-Sag Junction
- No Zone 5: Cal-Sag Channel and Little Calumet River, Bishop Ford to Cal-Sag Junction
- No Other Zone:

10.0 Est. Amt. of Debris from Routine Operations (Cubic Yards)  
 (Note: one garbage bag = 50 gallons = 6.0 cubic feet = 0.25 cubic yards)



## Special Operations (CSO Events)

### Location (Waterways):

- A. Storm Number (If available at the time of Call out, or TBD and written in after event)
- B. All Clear Issued at: Date and Time (Call Systems Dispatcher at get official all clear)
- C. Start Time Date and Time (Must be within 24 hours of the all clear)
- D. Justification for delayed start if not within 24 hours of the all clear:

<b>Mechanical failure: No</b>	<b>Unsafe conditions: No</b>	
Fog: No	Limited Visibility: No	
Ice: No	Lightning: No	Other: No
Equipment icing: No	High Flow: No	
High Wind: No	Darkness: No	

### E. Additional Comments:

Est. Amt. of Debris from Special Operations (Cubic Yards): 0.00  
 (Note: one garbage bag = 50 gallons = 6.0 cubic feet = 0.25 cubic yards)

## Description and Possible Source

### Debris Type

Cans: No	Logs: Yes	Clothing/Apparel: No
Glass Bottles: No	Wood: No	Sporting Goods: No
Tree: No	Milk Crate: No	Rubber Material: No
Styrofoam: No	Condoms: No	Food: No
Plastic: No	Sanitary Napkin: No	Fish: No
Cardboard: No	Paper: No	
Other 1:	Other 5:	
Other 2:	Other 6:	
Other 3:	Other 7:	
Other 4:	Other 8:	

# Floatable Log FL2023-1026

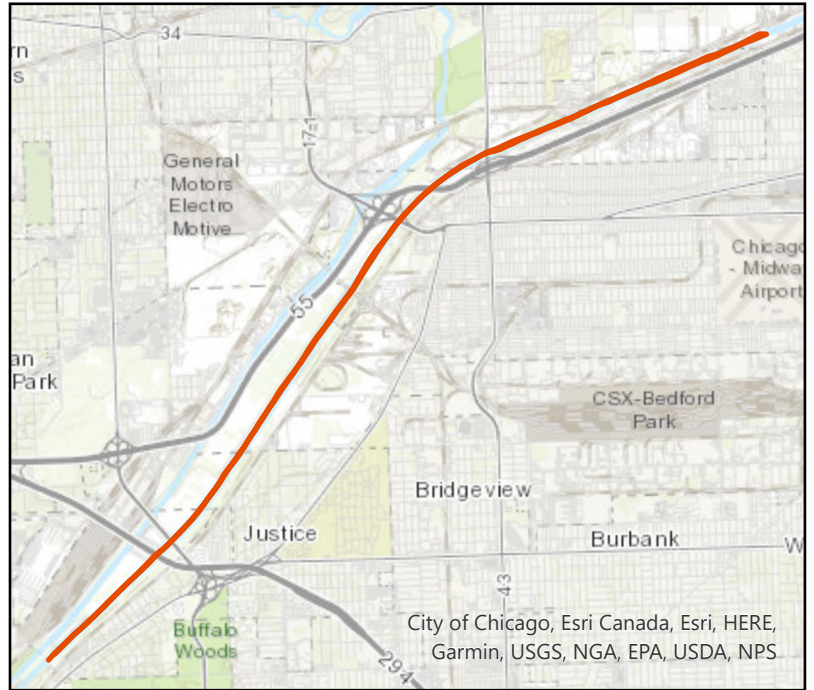
Pilot: camposm@mwrd      Date: 3/28/2023  
 Boat: Debris Boat 1 (DB1)      # of Pilots: 1  
 # of Hoisters: 1      # of MLAS: 1

## Routine Operations

### Location (Waterways):

- No Zone 1: North Branch and North Shore Channel, Kinzie Street to Main Street
- No Zone 2: Chicago River and South Branch of the Chicago River, CRCW to Amtrak
- No Zone 3: South Branch Chicago River and South Fork of the SBCR, Amtrak to RAPS
- Yes Zone 4: Chicago Sanitary & Ship Canal, Damen Avenue to Cal-Sag Junction
- No Zone 5: Cal-Sag Channel and Little Calumet River, Bishop Ford to Cal-Sag Junction
- No Other Zone:

20.0 Est. Amt. of Debris from Routine Operations (Cubic Yards)  
 (Note: one garbage bag = 50 gallons = 6.0 cubic feet = 0.25 cubic yards)



## Special Operations (CSO Events)

### Location (Waterways):

- A. Storm Number (If available at the time of Call out, or TBD and written in after event)
- B. All Clear Issued at: Date and Time (Call Systems Dispatcher at get official all clear)
- C. Start Time Date and Time (Must be within 24 hours of the all clear)
- D. Justification for delayed start if not within 24 hours of the all clear:

<b>Mechanical failure:</b> No	<b>Unsafe conditions:</b> No	
Fog: No	Limited Visibility: No	
Ice: No	Lightning: No	Other: No
Equipment icing: No	High Flow: No	
High Wind: No	Darkness: No	

### E. Additional Comments:

Est. Amt. of Debris from Special Operations (Cubic Yards): 0.00  
 (Note: one garbage bag = 50 gallons = 6.0 cubic feet = 0.25 cubic yards)

## Description and Possible Source

### Debris Type

Cans: No	Logs: Yes	Clothing/Apparel: No
Glass Bottles: No	Wood: No	Sporting Goods: No
Tree: No	Milk Crate: No	Rubber Material: No
Styrofoam: No	Condoms: No	Food: No
Plastic: No	Sanitary Napkin: No	Fish: No
Cardboard: No	Paper: No	
Other 1:	Other 5:	
Other 2:	Other 6:	
Other 3:	Other 7:	
Other 4:	Other 8:	



# Floatable Log FL2023-1027

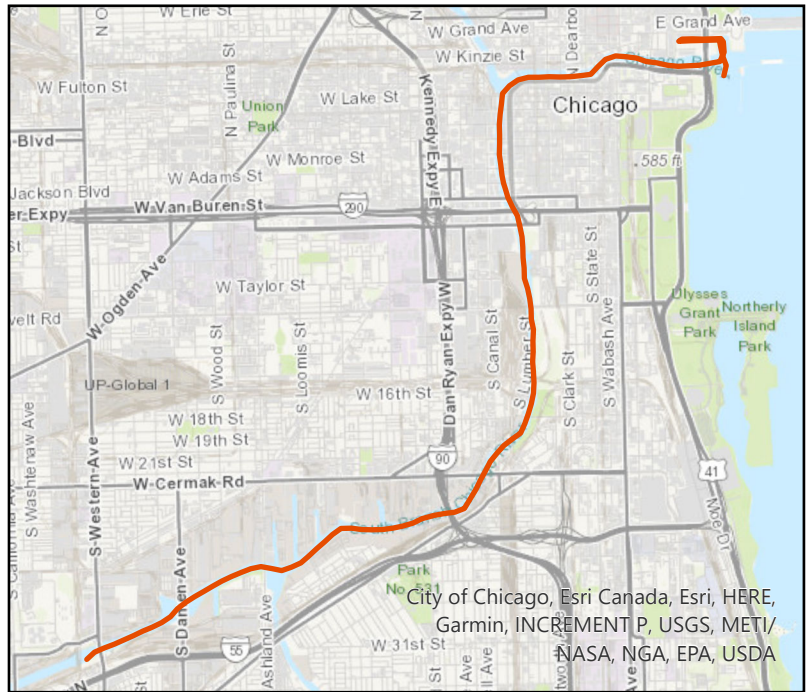
Pilot: vonheimburgk.mwrdr      Date: 3/28/2023  
 Boat: Skimmer Boat 2 (SB2)      # of Pilots: 1  
 # of Hoisters: 0                      # of MLAS: 1

## Routine Operations

### Location (Waterways):

- No Zone 1: North Branch and North Shore Channel, Kinzie Street to Main Street
- Yes Zone 2: Chicago River and South Branch of the Chicago River, CRCW to Amtrak
- Yes Zone 3: South Branch Chicago River and South Fork of the SBCR, Amtrak to RAPS
- Yes Zone 4: Chicago Sanitary & Ship Canal, Damen Avenue to Cal-Sag Junction
- No Zone 5: Cal-Sag Channel and Little Calumet River, Bishop Ford to Cal-Sag Junction
- No Other Zone:

0.00 Est. Amt. of Debris from Routine Operations (Cubic Yards)  
 (Note: one garbage bag = 50 gallons = 6.0 cubic feet = 0.25 cubic yards)



## Special Operations (CSO Events)

### Location (Waterways):

- A. Storm Number (If available at the time of Call out, or TBD and written in after event)
- B. All Clear Issued at: Date and Time (Call Systems Dispatcher at get official all clear)
- C. Start Time Date and Time (Must be within 24 hours of the all clear)
- D. Justification for delayed start if not within 24 hours of the all clear:

<b>Mechanical failure: No</b>	<b>Unsafe conditions: No</b>	
Fog: No	Limited Visibility: No	
Ice: No	Lightning: No	Other: No
Equipment icing: No	High Flow: No	
High Wind: No	Darkness: No	

### E. Additional Comments:

Est. Amt. of Debris from Special Operations (Cubic Yards): 0.00  
 (Note: one garbage bag = 50 gallons = 6.0 cubic feet = 0.25 cubic yards)

## Description and Possible Source

### Debris Type

Cans: No	Logs: No	Clothing/Apparel: No
Glass Bottles: No	Wood: No	Sporting Goods: No
Tree: No	Milk Crate: No	Rubber Material: No
Styrofoam: No	Condoms: No	Food: No
Plastic: No	Sanitary Napkin: No	Fish: No
Cardboard: No	Paper: No	
Other 1:	Other 5:	
Other 2:	Other 6:	
Other 3:	Other 7:	
Other 4:	Other 8:	

# Floatable Log FL2023-1028

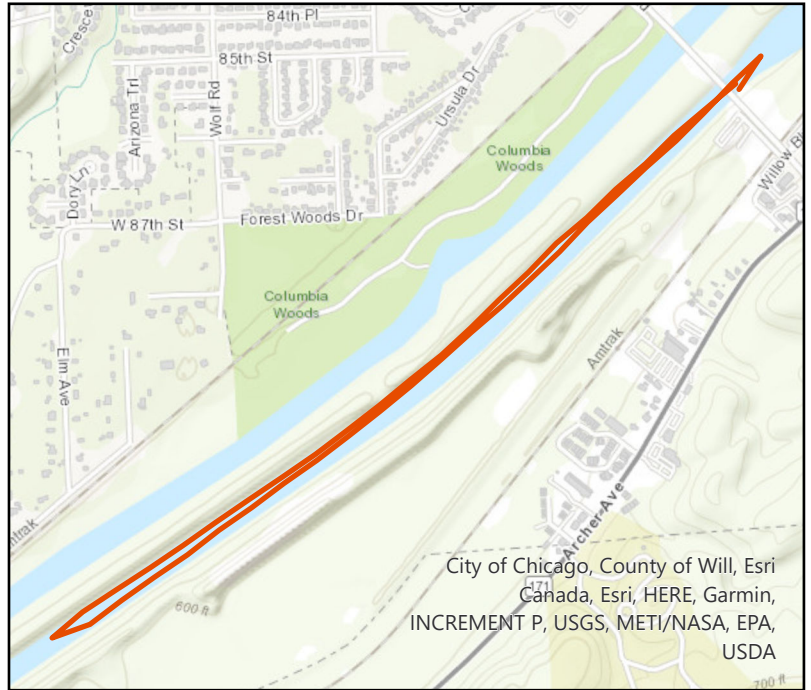
Pilot: camposm@mwrd      Date: 3/29/2023  
Boat: Debris Boat 1 (DB1)      # of Pilots: 1  
# of Hoisters: 1      # of MLAS: 2

## Routine Operations

### Location (Waterways):

- No Zone 1: North Branch and North Shore Channel, Kinzie Street to Main Street
- No Zone 2: Chicago River and South Branch of the Chicago River, CRCW to Amtrak
- No Zone 3: South Branch Chicago River and South Fork of the SBCR, Amtrak to RAPS
- Yes Zone 4: Chicago Sanitary & Ship Canal, Damen Avenue to Cal-Sag Junction
- No Zone 5: Cal-Sag Channel and Little Calumet River, Bishop Ford to Cal-Sag Junction
- No Other Zone:

20.0 Est. Amt. of Debris from Routine Operations (Cubic Yards)  
(Note: one garbage bag = 50 gallons = 6.0 cubic feet = 0.25 cubic yards)



## Special Operations (CSO Events)

### Location (Waterways):

- A. Storm Number (If available at the time of Call out, or TBD and written in after event)
- B. All Clear Issued at: Date and Time (Call Systems Dispatcher at get official all clear)
- C. Start Time Date and Time (Must be within 24 hours of the all clear)
- D. Justification for delayed start if not within 24 hours of the all clear:

<b>Mechanical failure: No</b>	<b>Unsafe conditions: No</b>	
Fog: No	Limited Visibility: No	
Ice: No	Lightning: No	Other: No
Equipment icing: No	High Flow: No	
High Wind: No	Darkness: No	

### E. Additional Comments:

Est. Amt. of Debris from Special Operations (Cubic Yards): 0.00  
(Note: one garbage bag = 50 gallons = 6.0 cubic feet = 0.25 cubic yards)

## Description and Possible Source

### Debris Type

Cans: No	Logs: Yes	Clothing/Apparel: No
Glass Bottles: No	Wood: No	Sporting Goods: No
Tree: No	Milk Crate: No	Rubber Material: No
Styrofoam: No	Condoms: No	Food: No
Plastic: No	Sanitary Napkin: No	Fish: No
Cardboard: No	Paper: No	
Other 1:	Other 5:	
Other 2:	Other 6:	
Other 3:	Other 7:	
Other 4:	Other 8:	



# Floatable Log FL2023-1029

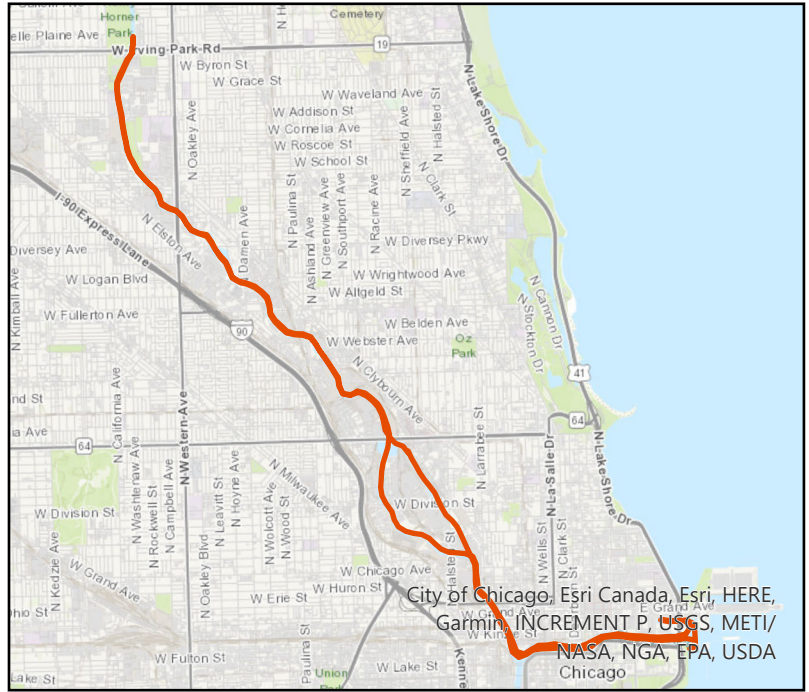
Pilot: vonheimburgk.mwrđ      Date: 3/30/2023  
 Boat: Pontoon Boat 3 (PB3)      # of Pilots: 1  
 # of Hoisters: 0      # of MLAS: 1

## Routine Operations

Location (Waterways):

- Yes Zone 1: North Branch and North Shore Channel, Kinzie Street to Main Street
- Yes Zone 2: Chicago River and South Branch of the Chicago River, CRCW to Amtrak
- No Zone 3: South Branch Chicago River and South Fork of the SBCR, Amtrak to RAPS
- No Zone 4: Chicago Sanitary & Ship Canal, Damen Avenue to Cal-Sag Junction
- No Zone 5: Cal-Sag Channel and Little Calumet River, Bishop Ford to Cal-Sag Junction
- No Other Zone:

0.00 Est. Amt. of Debris from Routine Operations (Cubic Yards)  
 (Note: one garbage bag = 50 gallons = 6.0 cubic feet = 0.25 cubic yards)



## Special Operations (CSO Events)

Location (Waterways):

- A. Storm Number (If available at the time of Call out, or TBD and written in after event)
- B. All Clear Issued at: Date and Time (Call Systems Dispatcher at get official all clear)
- C. Start Time Date and Time (Must be within 24 hours of the all clear)
- D. Justification for delayed start if not within 24 hours of the all clear:

<b>Mechanical failure: No</b>	<b>Unsafe conditions: No</b>	
Fog: No	Limited Visibility: No	
Ice: No	Lightning: No	Other: No
Equipment icing: No	High Flow: No	
High Wind: No	Darkness: No	

E. Additional Comments:

Est. Amt. of Debris from Special Operations (Cubic Yards): 0.00  
 (Note: one garbage bag = 50 gallons = 6.0 cubic feet = 0.25 cubic yards)

## Description and Possible Source

Debris Type

Cans: No	Logs: No	Clothing/Apparel: No
Glass Bottles: No	Wood: No	Sporting Goods: No
Tree: No	Milk Crate: No	Rubber Material: No
Styrofoam: No	Condoms: No	Food: No
Plastic: No	Sanitary Napkin: No	Fish: No
Cardboard: No	Paper: No	

Other 1: 45' long tree (towed to North Avenue).      Other 5:  
 Other 2:      Other 6:  
 Other 3:      Other 7:  
 Other 4:      Other 8:

# Floatable Log FL2023-1032

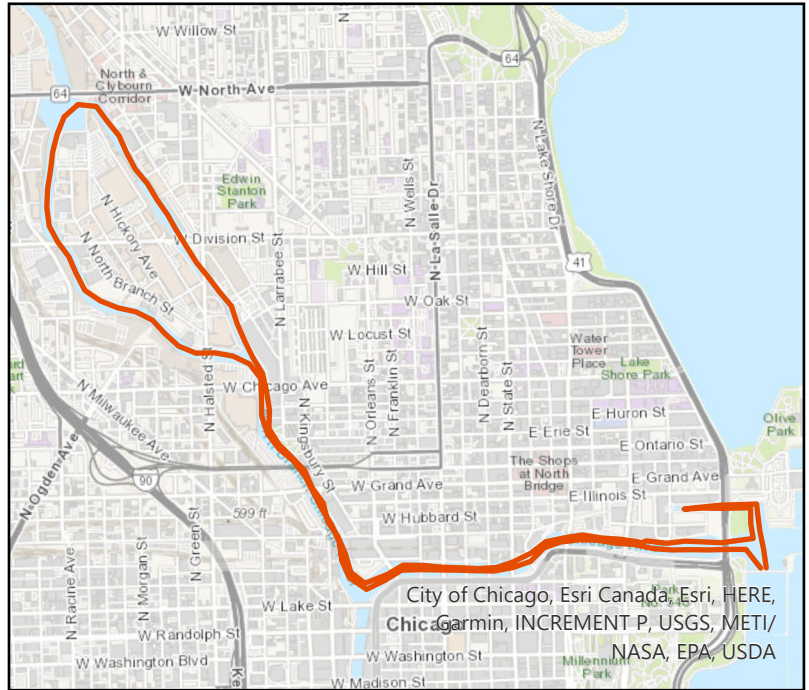
Pilot: camposm@mwrd      Date: 4/3/2023  
 Boat: Skimmer Boat 2 (SB2)      # of Pilots: 2  
 # of Hoisters: 0      # of MLAS: 0

## Routine Operations

Location (Waterways):

- Yes Zone 1: North Branch and North Shore Channel, Kinzie Street to Main Street
- Yes Zone 2: Chicago River and South Branch of the Chicago River, CRCW to Amtrak
- No Zone 3: South Branch Chicago River and South Fork of the SBCR, Amtrak to RAPS
- No Zone 4: Chicago Sanitary & Ship Canal, Damen Avenue to Cal-Sag Junction
- No Zone 5: Cal-Sag Channel and Little Calumet River, Bishop Ford to Cal-Sag Junction
- No Other Zone:

0.50 Est. Amt. of Debris from Routine Operations (Cubic Yards)  
 (Note: one garbage bag = 50 gallons = 6.0 cubic feet = 0.25 cubic yards)



## Special Operations (CSO Events)

Location (Waterways):

- A. Storm Number (If available at the time of Call out, or TBD and written in after event)
- B. All Clear Issued at: Date and Time (Call Systems Dispatcher at get official all clear)
- C. Start Time Date and Time (Must be within 24 hours of the all clear)
- D. Justification for delayed start if not within 24 hours of the all clear:

<b>Mechanical failure:</b> No	<b>Unsafe conditions:</b> No	
Fog: No	Limited Visibility: No	
Ice: No	Lightning: No	Other: No
Equipment icing: No	High Flow: No	
High Wind: No	Darkness: No	

E. Additional Comments:

Est. Amt. of Debris from Special Operations (Cubic Yards): 0.00  
 (Note: one garbage bag = 50 gallons = 6.0 cubic feet = 0.25 cubic yards)

## Description and Possible Source

Debris Type

Cans: Yes	Logs: Yes	Clothing/Apparel: No
Glass Bottles: No	Wood: Yes	Sporting Goods: Yes
Tree: Yes	Milk Crate: Yes	Rubber Material: No
Styrofoam: Yes	Condoms: No	Food: No
Plastic: Yes	Sanitary Napkin: No	Fish: No
Cardboard: Yes	Paper: No	
Other 1:	Other 5:	
Other 2:	Other 6:	
Other 3:	Other 7:	
Other 4:	Other 8:	

# Floatable Log FL2023-1031

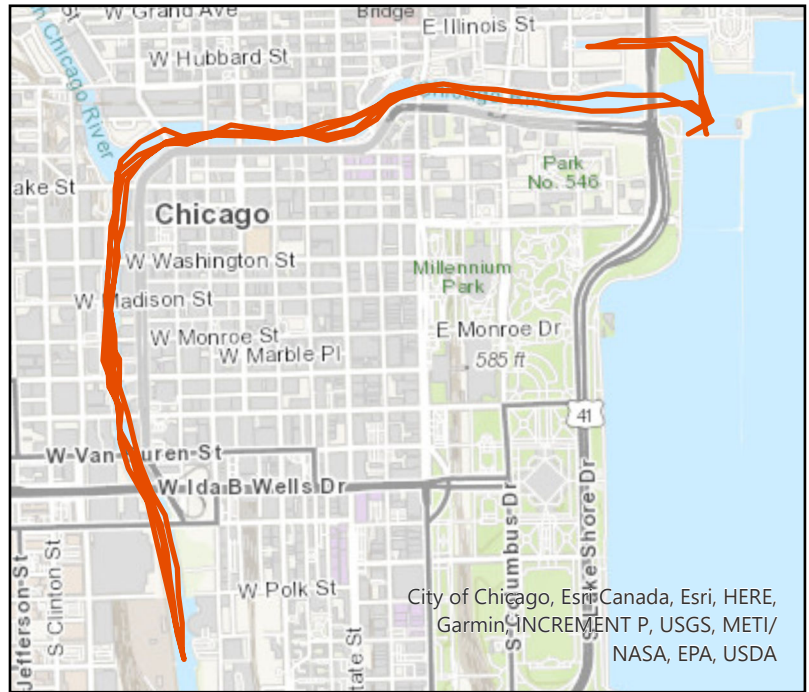
Pilot: vonheimburgk.mwrdr      Date: 4/3/2023  
 Boat: Pontoon Boat 3 (PB3)      # of Pilots: 1  
 # of Hoisters: 0                      # of MLAS: 1

## Routine Operations

### Location (Waterways):

- No Zone 1: North Branch and North Shore Channel, Kinzie Street to Main Street
- Yes Zone 2: Chicago River and South Branch of the Chicago River, CRCW to Amtrak
- No Zone 3: South Branch Chicago River and South Fork of the SBCR, Amtrak to RAPS
- No Zone 4: Chicago Sanitary & Ship Canal, Damen Avenue to Cal-Sag Junction
- No Zone 5: Cal-Sag Channel and Little Calumet River, Bishop Ford to Cal-Sag Junction
- No Other Zone:

1.50 Est. Amt. of Debris from Routine Operations (Cubic Yards)  
 (Note: one garbage bag = 50 gallons = 6.0 cubic feet = 0.25 cubic yards)



## Special Operations (CSO Events)

### Location (Waterways):

- A. Storm Number                      (If available at the time of Call out, or TBD and written in after event)
- B. All Clear Issued at:                      Date and Time (Call Systems Dispatcher at get official all clear)
- C. Start Time                              Date and Time (Must be within 24 hours of the all clear)
- D. Justification for delayed start if not within 24 hours of the all clear:

<b>Mechanical failure:</b> No	<b>Unsafe conditions:</b> No	
Fog: No	Limited Visibility: No	
Ice: No	Lightning: No	Other: No
Equipment icing: No	High Flow: No	
High Wind: No	Darkness: No	

### E. Additional Comments:

Est. Amt. of Debris from Special Operations (Cubic Yards): 0.00  
 (Note: one garbage bag = 50 gallons = 6.0 cubic feet = 0.25 cubic yards)

## Description and Possible Source

### Debris Type

Cans: Yes	Logs: Yes	Clothing/Apparel: No
Glass Bottles: No	Wood: Yes	Sporting Goods: No
Tree: Yes	Milk Crate: Yes	Rubber Material: Yes
Styrofoam: Yes	Condoms: Yes	Food: Yes
Plastic: Yes	Sanitary Napkin: Yes	Fish: No
Cardboard: No	Paper: Yes	
Other 1: 42' Long tree	Other 5:	
Other 2:	Other 6:	
Other 3:	Other 7:	
Other 4:	Other 8:	



# Floatable Log FL2023-1034

Pilot: vonheimburgk@mwr.org Date: 4/4/2023

Boat: Work Boat (WB1)

# of Pilots: 1

# of Hoisters: 0

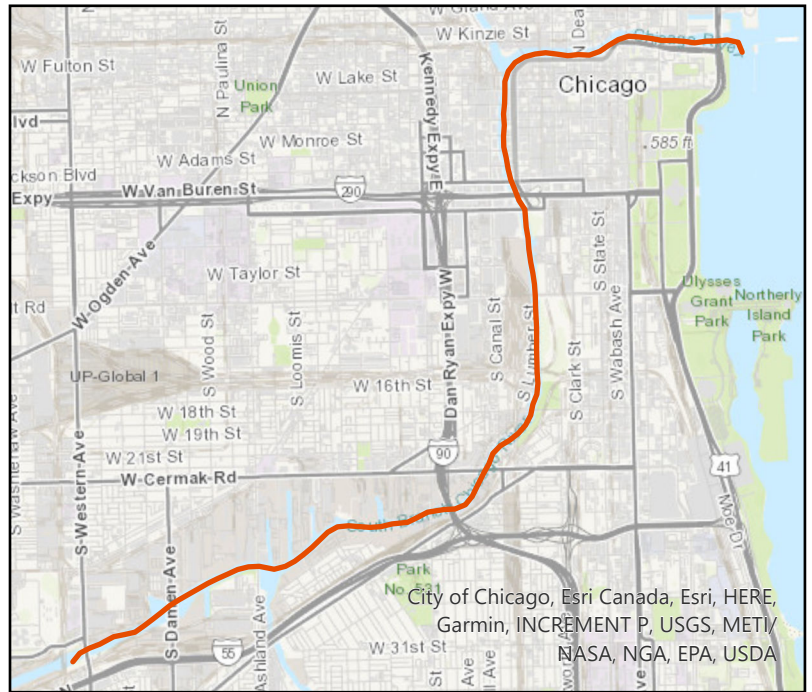
# of MLAS: 1

## Routine Operations

Location (Waterways):

- No Zone 1: North Branch and North Shore Channel, Kinzie Street to Main Street
- Yes Zone 2: Chicago River and South Branch of the Chicago River, CRCW to Amtrak
- Yes Zone 3: South Branch Chicago River and South Fork of the SBCR, Amtrak to RAPS
- Yes Zone 4: Chicago Sanitary & Ship Canal, Damen Avenue to Cal-Sag Junction
- No Zone 5: Cal-Sag Channel and Little Calumet River, Bishop Ford to Cal-Sag Junction
- No Other Zone:

0.00 Est. Amt. of Debris from Routine Operations (Cubic Yards)  
 (Note: one garbage bag = 50 gallons = 6.0 cubic feet = 0.25 cubic yards)



## Special Operations (CSO Events)

Location (Waterways):

- A. Storm Number (If available at the time of Call out, or TBD and written in after event)
- B. All Clear Issued at: Date and Time (Call Systems Dispatcher at get official all clear)
- C. Start Time Date and Time (Must be within 24 hours of the all clear)
- D. Justification for delayed start if not within 24 hours of the all clear:

<b>Mechanical failure: No</b>	<b>Unsafe conditions: No</b>	
Fog: No	Limited Visibility: No	
Ice: No	Lightning: No	Other: No
Equipment icing: No	High Flow: No	
High Wind: No	Darkness: No	

E. Additional Comments:

Est. Amt. of Debris from Special Operations (Cubic Yards): 0.00  
 (Note: one garbage bag = 50 gallons = 6.0 cubic feet = 0.25 cubic yards)

## Description and Possible Source

Debris Type

Cans: No	Logs: No	Clothing/Apparel: No
Glass Bottles: No	Wood: No	Sporting Goods: No
Tree: No	Milk Crate: No	Rubber Material: No
Styrofoam: No	Condoms: No	Food: No
Plastic: No	Sanitary Napkin: No	Fish: No
Cardboard: No	Paper: No	
Other 1:	Other 5:	
Other 2:	Other 6:	
Other 3:	Other 7:	
Other 4:	Other 8:	



# Floatable Log FL2023-1035

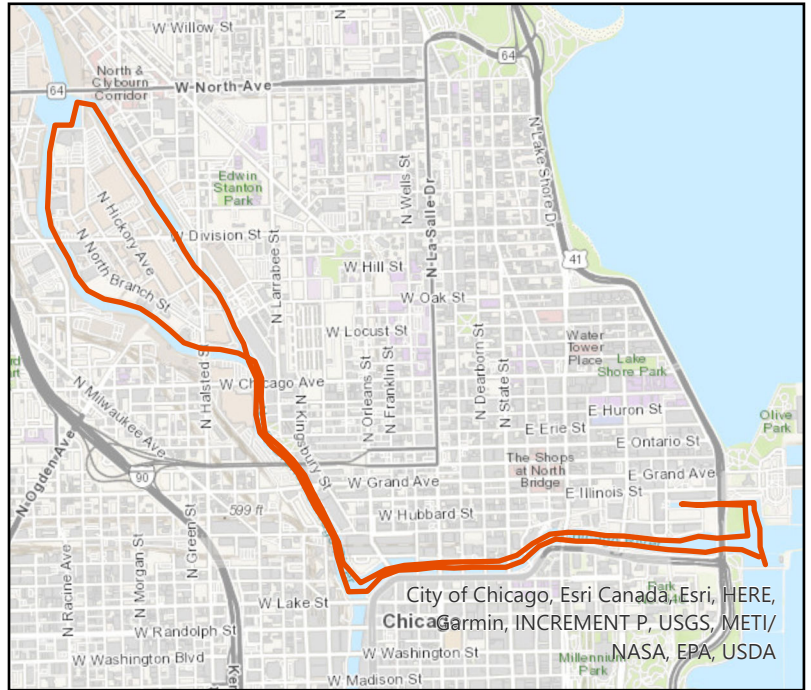
Pilot: camposm@mwrd      Date: 4/6/2023  
 Boat: Skimmer Boat 2 (SB2)      # of Pilots: 2  
 # of Hoisters: 0      # of MLAS: 1

## Routine Operations

### Location (Waterways):

- Yes Zone 1: North Branch and North Shore Channel, Kinzie Street to Main Street
- Yes Zone 2: Chicago River and South Branch of the Chicago River, CRCW to Amtrak
- No Zone 3: South Branch Chicago River and South Fork of the SBCR, Amtrak to RAPS
- No Zone 4: Chicago Sanitary & Ship Canal, Damen Avenue to Cal-Sag Junction
- No Zone 5: Cal-Sag Channel and Little Calumet River, Bishop Ford to Cal-Sag Junction
- No Other Zone:

0.25 Est. Amt. of Debris from Routine Operations (Cubic Yards)  
 (Note: one garbage bag = 50 gallons = 6.0 cubic feet = 0.25 cubic yards)



## Special Operations (CSO Events)

### Location (Waterways):

- A. Storm Number (If available at the time of Call out, or TBD and written in after event)
- B. All Clear Issued at: Date and Time (Call Systems Dispatcher at get official all clear)
- C. Start Time Date and Time (Must be within 24 hours of the all clear)
- D. Justification for delayed start if not within 24 hours of the all clear:

<b>Mechanical failure: No</b>	<b>Unsafe conditions: No</b>	
Fog: No	Limited Visibility: No	
Ice: No	Lightning: No	Other: No
Equipment icing: No	High Flow: No	
High Wind: No	Darkness: No	

### E. Additional Comments:

Est. Amt. of Debris from Special Operations (Cubic Yards): 0.00  
 (Note: one garbage bag = 50 gallons = 6.0 cubic feet = 0.25 cubic yards)

## Description and Possible Source

### Debris Type

Cans: Yes	Logs: No	Clothing/Apparel: No
Glass Bottles: Yes	Wood: No	Sporting Goods: No
Tree: No	Milk Crate: No	Rubber Material: No
Styrofoam: Yes	Condoms: No	Food: No
Plastic: Yes	Sanitary Napkin: No	Fish: No
Cardboard: No	Paper: Yes	
Other 1:	Other 5:	
Other 2:	Other 6:	
Other 3:	Other 7:	
Other 4:	Other 8:	

# Floatable Log FL2023-1036

Pilot: vonheimburgk@mwr.org Date: 4/6/2023

Boat: Pontoon Boat 3 (PB3) # of Pilots: 1

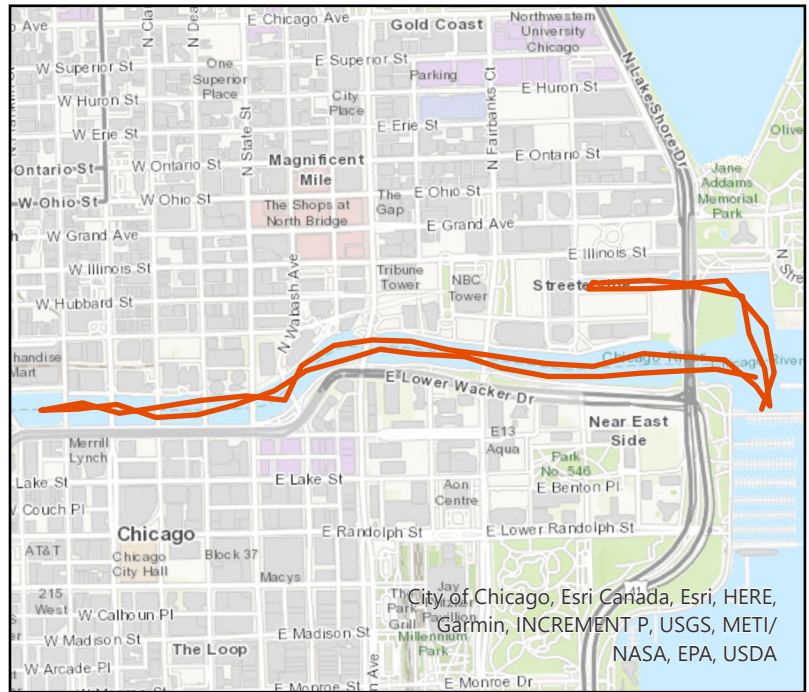
# of Hoisters: 0 # of MLAS: 1

## Routine Operations

Location (Waterways):

- No Zone 1: North Branch and North Shore Channel, Kinzie Street to Main Street
- Yes Zone 2: Chicago River and South Branch of the Chicago River, CRCW to Amtrak
- No Zone 3: South Branch Chicago River and South Fork of the SBCR, Amtrak to RAPS
- No Zone 4: Chicago Sanitary & Ship Canal, Damen Avenue to Cal-Sag Junction
- No Zone 5: Cal-Sag Channel and Little Calumet River, Bishop Ford to Cal-Sag Junction
- No Other Zone:

0.25 Est. Amt. of Debris from Routine Operations (Cubic Yards)  
 (Note: one garbage bag = 50 gallons = 6.0 cubic feet = 0.25 cubic yards)



## Special Operations (CSO Events)

Location (Waterways):

- A. Storm Number (If available at the time of Call out, or TBD and written in after event)
- B. All Clear Issued at: Date and Time (Call Systems Dispatcher at get official all clear)
- C. Start Time Date and Time (Must be within 24 hours of the all clear)
- D. Justification for delayed start if not within 24 hours of the all clear:

<b>Mechanical failure:</b> No	<b>Unsafe conditions:</b> No	
Fog: No	Limited Visibility: No	
Ice: No	Lightning: No	Other: No
Equipment icing: No	High Flow: No	
High Wind: No	Darkness: No	

E. Additional Comments:

Est. Amt. of Debris from Special Operations (Cubic Yards): 0.00  
 (Note: one garbage bag = 50 gallons = 6.0 cubic feet = 0.25 cubic yards)

## Description and Possible Source

Debris Type

Cans: Yes	Logs: No	Clothing/Apparel: No
Glass Bottles: Yes	Wood: No	Sporting Goods: Yes
Tree: Yes	Milk Crate: No	Rubber Material: Yes
Styrofoam: Yes	Condoms: Yes	Food: Yes
Plastic: Yes	Sanitary Napkin: No	Fish: No
Cardboard: No	Paper: Yes	
Other 1:	Other 5:	
Other 2:	Other 6:	
Other 3:	Other 7:	
Other 4:	Other 8:	

# Floatable Log FL2023-1038

Pilot: vonheimburgk@mwr.org Date: 4/7/2023

Boat: Pontoon Boat 3 (PB3) # of Pilots: 1

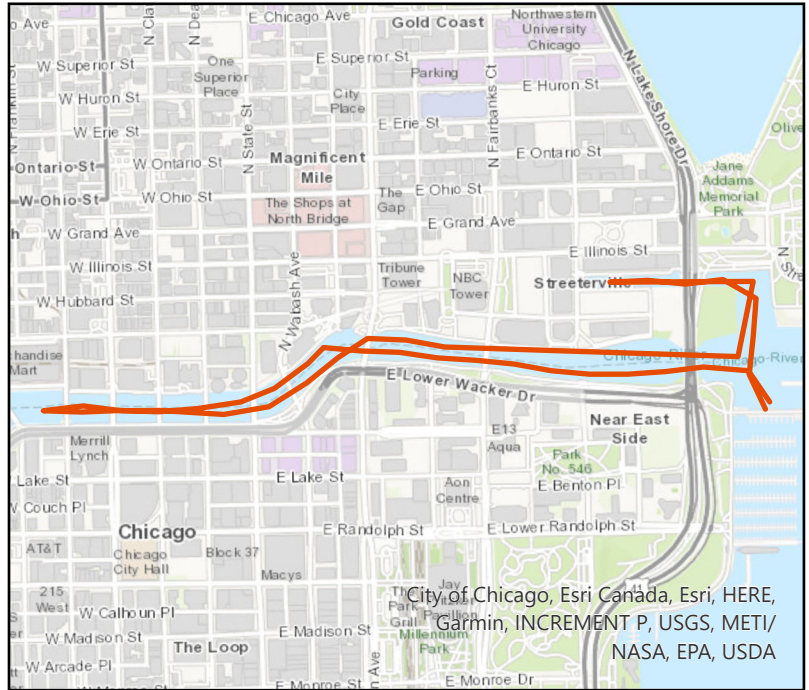
# of Hoisters: 0 # of MLAS: 1

## Routine Operations

Location (Waterways):

- No Zone 1: North Branch and North Shore Channel, Kinzie Street to Main Street
- Yes Zone 2: Chicago River and South Branch of the Chicago River, CRCW to Amtrak
- No Zone 3: South Branch Chicago River and South Fork of the SBCR, Amtrak to RAPS
- No Zone 4: Chicago Sanitary & Ship Canal, Damen Avenue to Cal-Sag Junction
- No Zone 5: Cal-Sag Channel and Little Calumet River, Bishop Ford to Cal-Sag Junction
- No Other Zone:

0.50 Est. Amt. of Debris from Routine Operations (Cubic Yards)  
(Note: one garbage bag = 50 gallons = 6.0 cubic feet = 0.25 cubic yards)



## Special Operations (CSO Events)

Location (Waterways):

- A. Storm Number (If available at the time of Call out, or TBD and written in after event)
- B. All Clear Issued at: Date and Time (Call Systems Dispatcher at get official all clear)
- C. Start Time Date and Time (Must be within 24 hours of the all clear)
- D. Justification for delayed start if not within 24 hours of the all clear:

<b>Mechanical failure:</b> No	<b>Unsafe conditions:</b> No	
Fog: No	Limited Visibility: No	
Ice: No	Lightning: No	Other: No
Equipment icing: No	High Flow: No	
High Wind: No	Darkness: No	

E. Additional Comments:

Est. Amt. of Debris from Special Operations (Cubic Yards): 0.00  
(Note: one garbage bag = 50 gallons = 6.0 cubic feet = 0.25 cubic yards)

## Description and Possible Source

Debris Type

Cans: Yes	Logs: Yes	Clothing/Apparel: No
Glass Bottles: Yes	Wood: No	Sporting Goods: No
Tree: Yes	Milk Crate: No	Rubber Material: Yes
Styrofoam: Yes	Condoms: Yes	Food: Yes
Plastic: Yes	Sanitary Napkin: No	Fish: No
Cardboard: No	Paper: Yes	
Other 1: Plastic 5 gallon water jug	Other 5:	
Other 2:	Other 6:	
Other 3:	Other 7:	
Other 4:	Other 8:	

City of Chicago, Esri Canada, Esri, HERE, Garmin, INCREMENT P, USGS, METI/NASA, EPA, USDA

# Floatable Log FL2023-1037

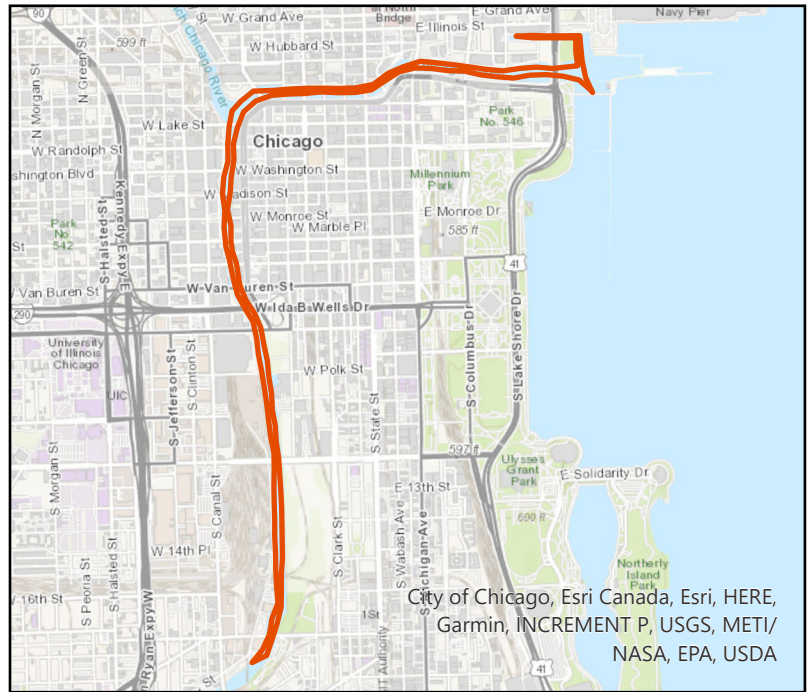
Pilot: camposm@mwrd      Date: 4/7/2023  
Boat: Skimmer Boat 2 (SB2)      # of Pilots: 2  
# of Hoisters: 0      # of MLAS: 1

## Routine Operations

### Location (Waterways):

- No Zone 1: North Branch and North Shore Channel, Kinzie Street to Main Street
- Yes Zone 2: Chicago River and South Branch of the Chicago River, CRCW to Amtrak
- No Zone 3: South Branch Chicago River and South Fork of the SBCR, Amtrak to RAPS
- No Zone 4: Chicago Sanitary & Ship Canal, Damen Avenue to Cal-Sag Junction
- No Zone 5: Cal-Sag Channel and Little Calumet River, Bishop Ford to Cal-Sag Junction
- No Other Zone:

0.25 Est. Amt. of Debris from Routine Operations (Cubic Yards)  
(Note: one garbage bag = 50 gallons = 6.0 cubic feet = 0.25 cubic yards)



## Special Operations (CSO Events)

### Location (Waterways):

- A. Storm Number (If available at the time of Call out, or TBD and written in after event)
- B. All Clear Issued at: Date and Time (Call Systems Dispatcher at get official all clear)
- C. Start Time Date and Time (Must be within 24 hours of the all clear)
- D. Justification for delayed start if not within 24 hours of the all clear:

<b>Mechanical failure: No</b>	<b>Unsafe conditions: No</b>	
Fog: No	Limited Visibility: No	
Ice: No	Lightning: No	Other: No
Equipment icing: No	High Flow: No	
High Wind: No	Darkness: No	

### E. Additional Comments:

Est. Amt. of Debris from Special Operations (Cubic Yards): 0.00  
(Note: one garbage bag = 50 gallons = 6.0 cubic feet = 0.25 cubic yards)

## Description and Possible Source

### Debris Type

Cans: Yes	Logs: No	Clothing/Apparel: No
Glass Bottles: Yes	Wood: No	Sporting Goods: No
Tree: No	Milk Crate: No	Rubber Material: No
Styrofoam: Yes	Condoms: No	Food: No
Plastic: Yes	Sanitary Napkin: No	Fish: No
Cardboard: No	Paper: Yes	
Other 1:	Other 5:	
Other 2:	Other 6:	
Other 3:	Other 7:	
Other 4:	Other 8:	

# Floatable Log FL2023-1040

Pilot: vonheimburgk@mwrdd.org Date: 4/10/2023

Boat: Pontoon Boat 3 (PB3) # of Pilots: 2

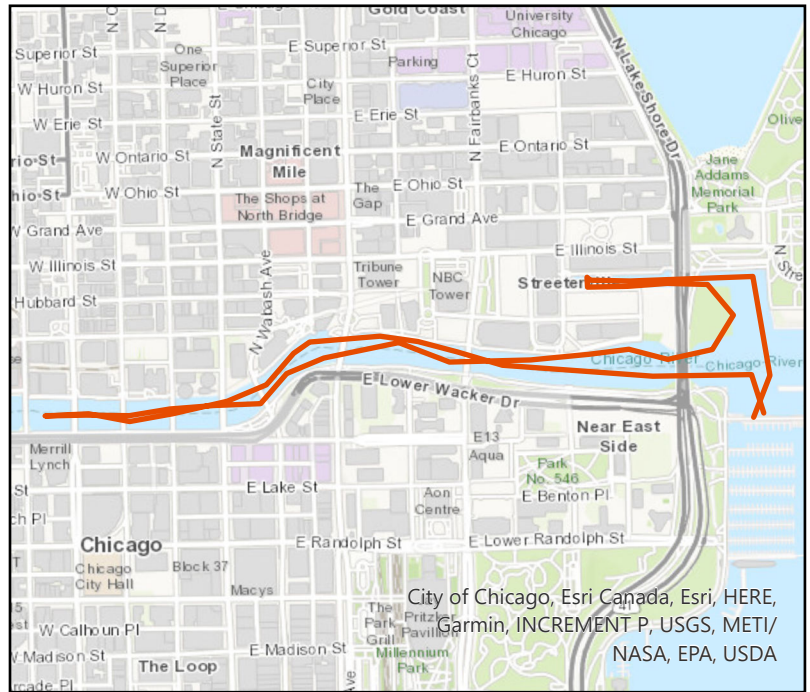
# of Hoisters: 0 # of MLAS: 1

## Routine Operations

Location (Waterways):

- No Zone 1: North Branch and North Shore Channel, Kinzie Street to Main Street
- Yes Zone 2: Chicago River and South Branch of the Chicago River, CRCW to Amtrak
- No Zone 3: South Branch Chicago River and South Fork of the SBCR, Amtrak to RAPS
- No Zone 4: Chicago Sanitary & Ship Canal, Damen Avenue to Cal-Sag Junction
- No Zone 5: Cal-Sag Channel and Little Calumet River, Bishop Ford to Cal-Sag Junction
- No Other Zone:

0.75 Est. Amt. of Debris from Routine Operations (Cubic Yards)  
 (Note: one garbage bag = 50 gallons = 6.0 cubic feet = 0.25 cubic yards)



## Special Operations (CSO Events)

Location (Waterways):

- A. Storm Number (If available at the time of Call out, or TBD and written in after event)
- B. All Clear Issued at: Date and Time (Call Systems Dispatcher at get official all clear)
- C. Start Time Date and Time (Must be within 24 hours of the all clear)
- D. Justification for delayed start if not within 24 hours of the all clear:

<b>Mechanical failure: No</b>	<b>Unsafe conditions: No</b>	
Fog: No	Limited Visibility: No	
Ice: No	Lightning: No	Other: No
Equipment icing: No	High Flow: No	
High Wind: No	Darkness: No	

E. Additional Comments:

Est. Amt. of Debris from Special Operations (Cubic Yards): 0.00  
 (Note: one garbage bag = 50 gallons = 6.0 cubic feet = 0.25 cubic yards)

## Description and Possible Source

Debris Type

Cans: Yes	Logs: No	Clothing/Apparel: No
Glass Bottles: Yes	Wood: Yes	Sporting Goods: Yes
Tree: No	Milk Crate: Yes	Rubber Material: No
Styrofoam: Yes	Condoms: No	Food: Yes
Plastic: Yes	Sanitary Napkin: No	Fish: No
Cardboard: Yes	Paper: Yes	
Other 1:	Other 5:	
Other 2:	Other 6:	
Other 3:	Other 7:	
Other 4:	Other 8:	

# Floatable Log FL2023-1039

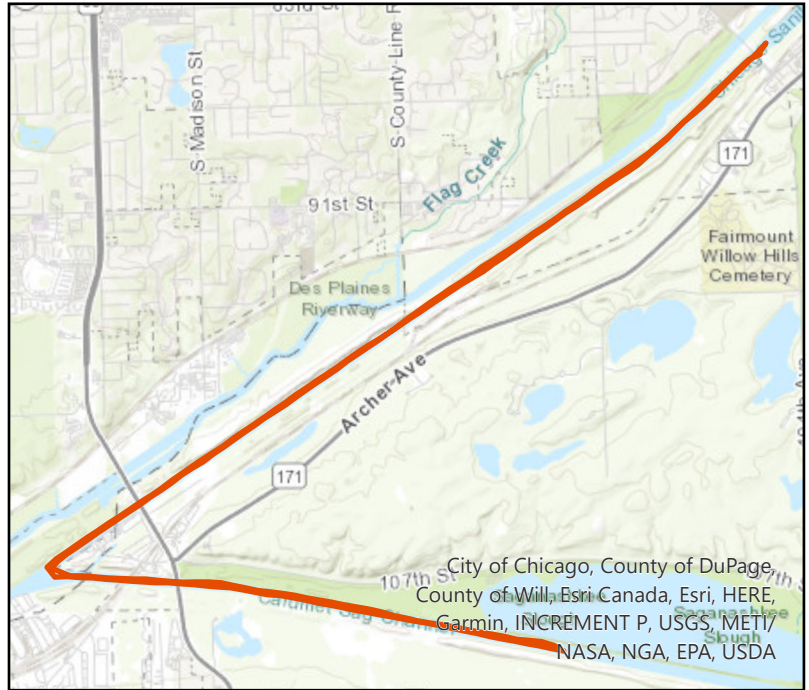
Pilot: camposm@mwrd      Date: 4/10/2023  
 Boat: Debris Boat 1 (DB1)      # of Pilots: 1  
 # of Hoisters: 1      # of MLAS: 1

## Routine Operations

### Location (Waterways):

- No Zone 1: North Branch and North Shore Channel, Kinzie Street to Main Street
- No Zone 2: Chicago River and South Branch of the Chicago River, CRCW to Amtrak
- No Zone 3: South Branch Chicago River and South Fork of the SBCR, Amtrak to RAPS
- Yes Zone 4: Chicago Sanitary & Ship Canal, Damen Avenue to Cal-Sag Junction
- Yes Zone 5: Cal-Sag Channel and Little Calumet River, Bishop Ford to Cal-Sag Junction
- No Other Zone:

0.00 Est. Amt. of Debris from Routine Operations (Cubic Yards)  
 (Note: one garbage bag = 50 gallons = 6.0 cubic feet = 0.25 cubic yards)



## Special Operations (CSO Events)

### Location (Waterways):

- A. Storm Number (If available at the time of Call out, or TBD and written in after event)
- B. All Clear Issued at: Date and Time (Call Systems Dispatcher at get official all clear)
- C. Start Time Date and Time (Must be within 24 hours of the all clear)
- D. Justification for delayed start if not within 24 hours of the all clear:

<b>Mechanical failure: No</b>	<b>Unsafe conditions: No</b>	
Fog: No	Limited Visibility: No	
Ice: No	Lightning: No	Other: No
Equipment icing: No	High Flow: No	
High Wind: No	Darkness: No	

### E. Additional Comments:

Est. Amt. of Debris from Special Operations (Cubic Yards): 0.00  
 (Note: one garbage bag = 50 gallons = 6.0 cubic feet = 0.25 cubic yards)

## Description and Possible Source

### Debris Type

Cans: No	Logs: No	Clothing/Apparel: No
Glass Bottles: No	Wood: No	Sporting Goods: No
Tree: No	Milk Crate: No	Rubber Material: No
Styrofoam: No	Condoms: No	Food: No
Plastic: No	Sanitary Napkin: No	Fish: No
Cardboard: No	Paper: No	
Other 1:	Other 5:	
Other 2:	Other 6:	
Other 3:	Other 7:	
Other 4:	Other 8:	

# Floatable Log FL2023-1041

Pilot: vonheimburgk@mwrdr.org Date: 4/11/2023

Boat: Pontoon Boat 3 (PB3) # of Pilots: 1

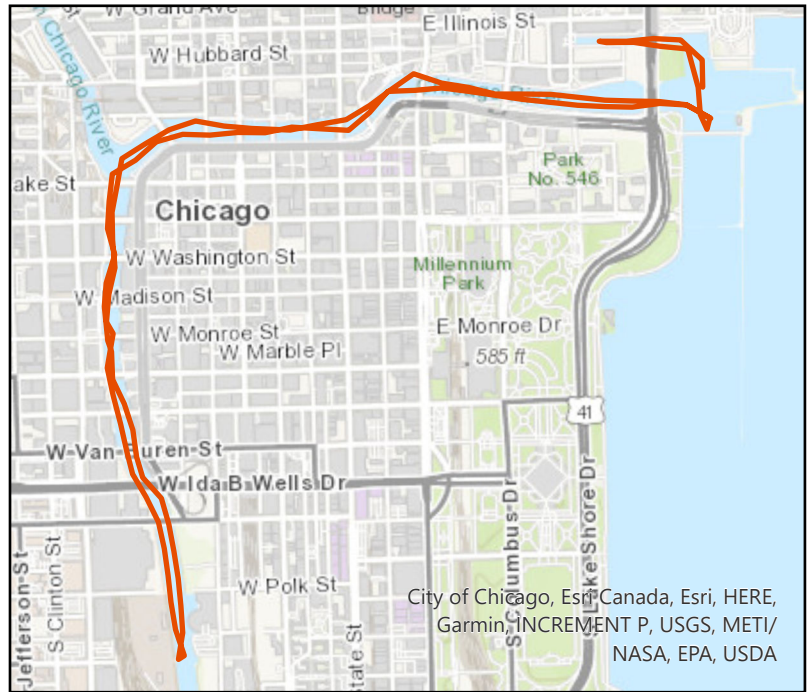
# of Hoisters: 0 # of MLAS: 1

## Routine Operations

Location (Waterways):

- No Zone 1: North Branch and North Shore Channel, Kinzie Street to Main Street
- Yes Zone 2: Chicago River and South Branch of the Chicago River, CRCW to Amtrak
- No Zone 3: South Branch Chicago River and South Fork of the SBCR, Amtrak to RAPS
- No Zone 4: Chicago Sanitary & Ship Canal, Damen Avenue to Cal-Sag Junction
- No Zone 5: Cal-Sag Channel and Little Calumet River, Bishop Ford to Cal-Sag Junction
- No Other Zone:

0.50 Est. Amt. of Debris from Routine Operations (Cubic Yards)  
(Note: one garbage bag = 50 gallons = 6.0 cubic feet = 0.25 cubic yards)



## Special Operations (CSO Events)

Location (Waterways):

- A. Storm Number (If available at the time of Call out, or TBD and written in after event)
- B. All Clear Issued at: Date and Time (Call Systems Dispatcher at get official all clear)
- C. Start Time Date and Time (Must be within 24 hours of the all clear)
- D. Justification for delayed start if not within 24 hours of the all clear:

<b>Mechanical failure: No</b>	<b>Unsafe conditions: No</b>	
Fog: No	Limited Visibility: No	
Ice: No	Lightning: No	Other: No
Equipment icing: No	High Flow: No	
High Wind: No	Darkness: No	

E. Additional Comments:

Est. Amt. of Debris from Special Operations (Cubic Yards): 0.00  
(Note: one garbage bag = 50 gallons = 6.0 cubic feet = 0.25 cubic yards)

## Description and Possible Source

Debris Type

Cans: Yes	Logs: No	Clothing/Apparel: No
Glass Bottles: Yes	Wood: Yes	Sporting Goods: Yes
Tree: Yes	Milk Crate: No	Rubber Material: Yes
Styrofoam: Yes	Condoms: Yes	Food: No
Plastic: Yes	Sanitary Napkin: No	Fish: No
Cardboard: No	Paper: Yes	
Other 1:	Other 5:	
Other 2:	Other 6:	
Other 3:	Other 7:	
Other 4:	Other 8:	

# Floatable Log FL2023-1042

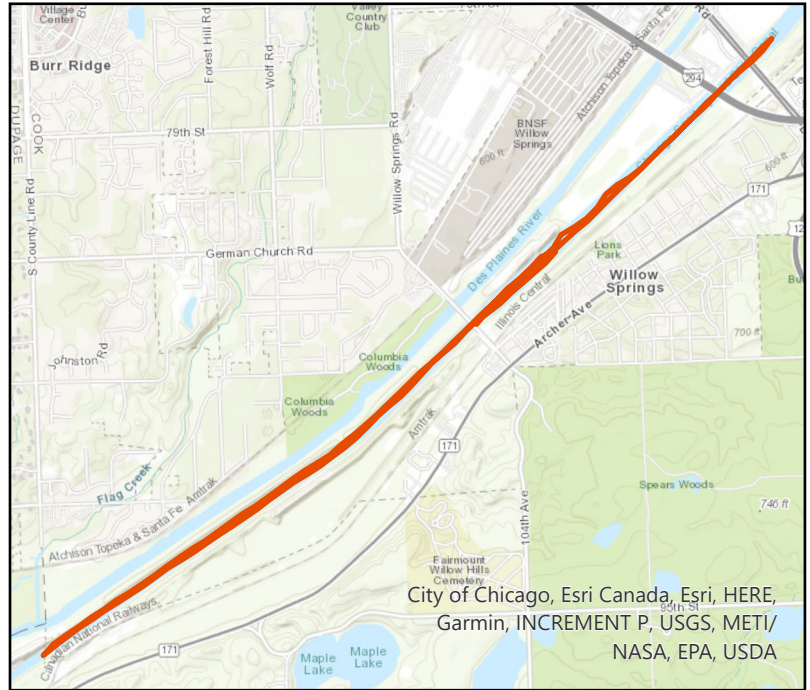
Pilot: camposm@mwrd      Date: 4/11/2023  
 Boat: Debris Boat 1 (DB1)      # of Pilots: 1  
 # of Hoisters: 1      # of MLAS: 1

## Routine Operations

### Location (Waterways):

- No Zone 1: North Branch and North Shore Channel, Kinzie Street to Main Street
- No Zone 2: Chicago River and South Branch of the Chicago River, CRCW to Amtrak
- No Zone 3: South Branch Chicago River and South Fork of the SBCR, Amtrak to RAPS
- Yes Zone 4: Chicago Sanitary & Ship Canal, Damen Avenue to Cal-Sag Junction
- No Zone 5: Cal-Sag Channel and Little Calumet River, Bishop Ford to Cal-Sag Junction
- No Other Zone:

10.0 Est. Amt. of Debris from Routine Operations (Cubic Yards)  
 (Note: one garbage bag = 50 gallons = 6.0 cubic feet = 0.25 cubic yards)



## Special Operations (CSO Events)

### Location (Waterways):

- A. Storm Number (If available at the time of Call out, or TBD and written in after event)
- B. All Clear Issued at: Date and Time (Call Systems Dispatcher at get official all clear)
- C. Start Time Date and Time (Must be within 24 hours of the all clear)
- D. Justification for delayed start if not within 24 hours of the all clear:

<b>Mechanical failure:</b> No	<b>Unsafe conditions:</b> No	
Fog: No	Limited Visibility: No	
Ice: No	Lightning: No	Other: No
Equipment icing: No	High Flow: No	
High Wind: No	Darkness: No	

### E. Additional Comments:

Est. Amt. of Debris from Special Operations (Cubic Yards): 0.00  
 (Note: one garbage bag = 50 gallons = 6.0 cubic feet = 0.25 cubic yards)

## Description and Possible Source

### Debris Type

Cans: No	Logs: Yes	Clothing/Apparel: No
Glass Bottles: No	Wood: No	Sporting Goods: No
Tree: No	Milk Crate: No	Rubber Material: No
Styrofoam: No	Condoms: No	Food: No
Plastic: No	Sanitary Napkin: No	Fish: No
Cardboard: No	Paper: No	
Other 1:	Other 5:	
Other 2:	Other 6:	
Other 3:	Other 7:	
Other 4:	Other 8:	







# Floatable Log FL2023-1044

Pilot: vonheimburgk@mwr.org Date: 4/12/2023

Boat: Pontoon Boat 3 (PB3) # of Pilots: 1

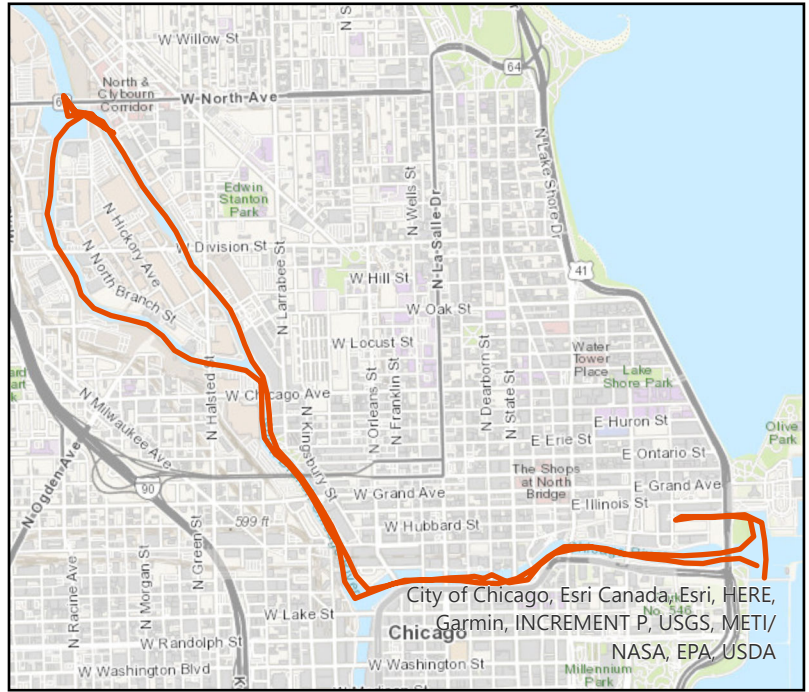
# of Hoisters: 0 # of MLAS: 1

## Routine Operations

Location (Waterways):

- Yes Zone 1: North Branch and North Shore Channel, Kinzie Street to Main Street
- Yes Zone 2: Chicago River and South Branch of the Chicago River, CRCW to Amtrak
- No Zone 3: South Branch Chicago River and South Fork of the SBCR, Amtrak to RAPS
- No Zone 4: Chicago Sanitary & Ship Canal, Damen Avenue to Cal-Sag Junction
- No Zone 5: Cal-Sag Channel and Little Calumet River, Bishop Ford to Cal-Sag Junction
- No Other Zone:

2.00 Est. Amt. of Debris from Routine Operations (Cubic Yards)  
 (Note: one garbage bag = 50 gallons = 6.0 cubic feet = 0.25 cubic yards)



## Special Operations (CSO Events)

Location (Waterways):

- A. Storm Number (If available at the time of Call out, or TBD and written in after event)
- B. All Clear Issued at: Date and Time (Call Systems Dispatcher at get official all clear)
- C. Start Time Date and Time (Must be within 24 hours of the all clear)
- D. Justification for delayed start if not within 24 hours of the all clear:

<b>Mechanical failure: No</b>	<b>Unsafe conditions: No</b>	
Fog: No	Limited Visibility: No	
Ice: No	Lightning: No	Other: No
Equipment icing: No	High Flow: No	
High Wind: No	Darkness: No	

E. Additional Comments:

Est. Amt. of Debris from Special Operations (Cubic Yards): 0.00  
 (Note: one garbage bag = 50 gallons = 6.0 cubic feet = 0.25 cubic yards)

## Description and Possible Source

Debris Type

Cans: Yes	Logs: Yes	Clothing/Apparel: No
Glass Bottles: Yes	Wood: Yes	Sporting Goods: Yes
Tree: Yes	Milk Crate: Yes	Rubber Material: Yes
Styrofoam: Yes	Condoms: Yes	Food: Yes
Plastic: Yes	Sanitary Napkin: Yes	Fish: No
Cardboard: Yes	Paper: Yes	
Other 1:	Other 5:	
Other 2:	Other 6:	
Other 3:	Other 7:	
Other 4:	Other 8:	

# Floatable Log FL2023-1045

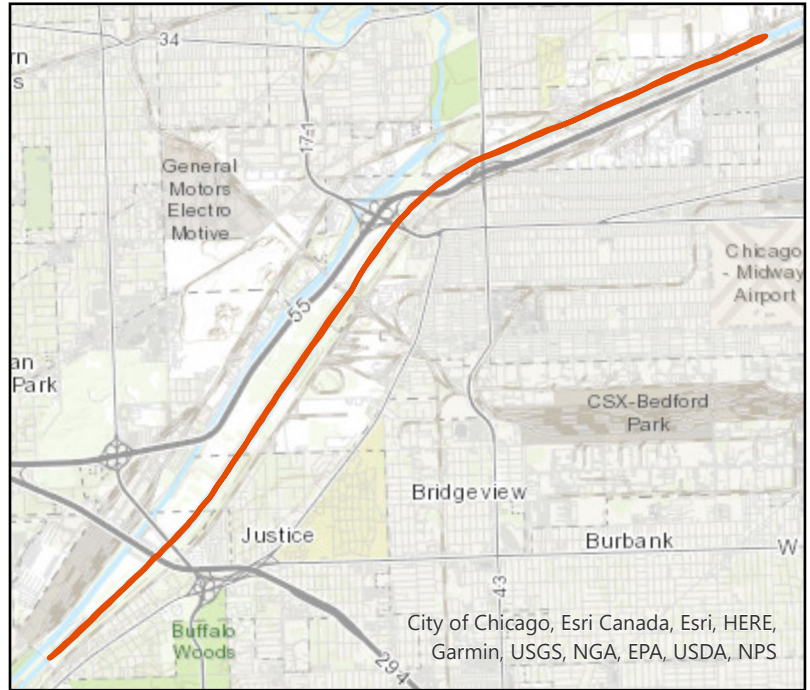
Pilot: camposm@mwrd      Date: 4/12/2023  
Boat: Debris Boat 1 (DB1)      # of Pilots: 1  
# of Hoisters: 1      # of MLAS: 1

## Routine Operations

### Location (Waterways):

- No Zone 1: North Branch and North Shore Channel, Kinzie Street to Main Street
- No Zone 2: Chicago River and South Branch of the Chicago River, CRCW to Amtrak
- No Zone 3: South Branch Chicago River and South Fork of the SBCR, Amtrak to RAPS
- Yes Zone 4: Chicago Sanitary & Ship Canal, Damen Avenue to Cal-Sag Junction
- No Zone 5: Cal-Sag Channel and Little Calumet River, Bishop Ford to Cal-Sag Junction
- No Other Zone:

2.00 Est. Amt. of Debris from Routine Operations (Cubic Yards)  
(Note: one garbage bag = 50 gallons = 6.0 cubic feet = 0.25 cubic yards)



## Special Operations (CSO Events)

### Location (Waterways):

- A. Storm Number (If available at the time of Call out, or TBD and written in after event)
- B. All Clear Issued at: Date and Time (Call Systems Dispatcher at get official all clear)
- C. Start Time Date and Time (Must be within 24 hours of the all clear)
- D. Justification for delayed start if not within 24 hours of the all clear:

<b>Mechanical failure: No</b>	<b>Unsafe conditions: No</b>	
Fog: No	Limited Visibility: No	
Ice: No	Lightning: No	Other: No
Equipment icing: No	High Flow: No	
High Wind: No	Darkness: No	

### E. Additional Comments:

Est. Amt. of Debris from Special Operations (Cubic Yards): 0.00  
(Note: one garbage bag = 50 gallons = 6.0 cubic feet = 0.25 cubic yards)

## Description and Possible Source

### Debris Type

Cans: No	Logs: Yes	Clothing/Apparel: No
Glass Bottles: No	Wood: No	Sporting Goods: No
Tree: No	Milk Crate: No	Rubber Material: No
Styrofoam: No	Condoms: No	Food: No
Plastic: No	Sanitary Napkin: No	Fish: No
Cardboard: No	Paper: No	
Other 1:	Other 5:	
Other 2:	Other 6:	
Other 3:	Other 7:	
Other 4:	Other 8:	

# Floatable Log FL2023-1047

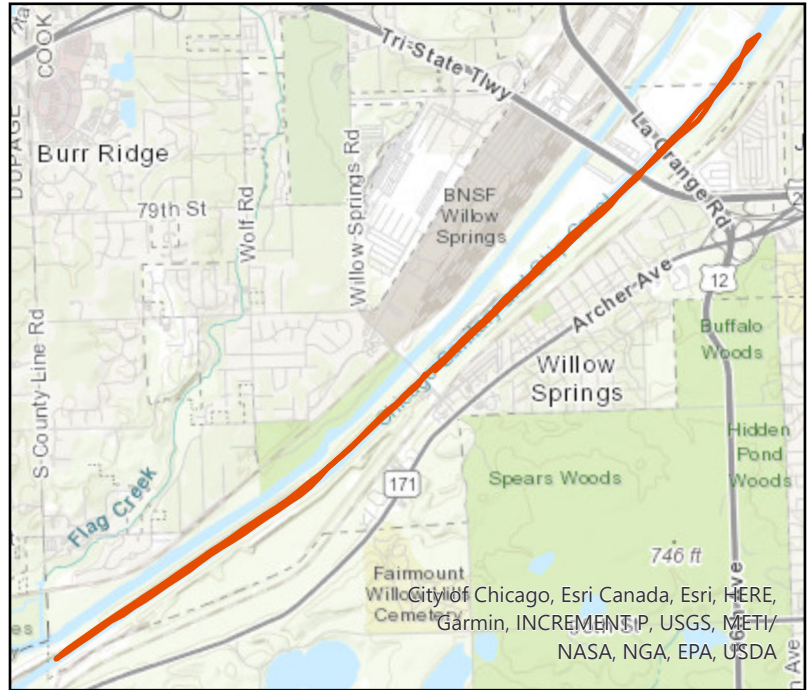
Pilot: camposm@mwrd      Date: 4/13/2023  
 Boat: Debris Boat 1 (DB1)      # of Pilots: 1  
 # of Hoisters: 1      # of MLAS: 1

## Routine Operations

### Location (Waterways):

- No Zone 1: North Branch and North Shore Channel, Kinzie Street to Main Street
- No Zone 2: Chicago River and South Branch of the Chicago River, CRCW to Amtrak
- No Zone 3: South Branch Chicago River and South Fork of the SBCR, Amtrak to RAPS
- Yes Zone 4: Chicago Sanitary & Ship Canal, Damen Avenue to Cal-Sag Junction
- No Zone 5: Cal-Sag Channel and Little Calumet River, Bishop Ford to Cal-Sag Junction
- No Other Zone:

10.0 Est. Amt. of Debris from Routine Operations (Cubic Yards)  
 (Note: one garbage bag = 50 gallons = 6.0 cubic feet = 0.25 cubic yards)



## Special Operations (CSO Events)

### Location (Waterways):

- A. Storm Number (If available at the time of Call out, or TBD and written in after event)
- B. All Clear Issued at: Date and Time (Call Systems Dispatcher at get official all clear)
- C. Start Time Date and Time (Must be within 24 hours of the all clear)
- D. Justification for delayed start if not within 24 hours of the all clear:

<b>Mechanical failure: No</b>	<b>Unsafe conditions: No</b>	
Fog: No	Limited Visibility: No	
Ice: No	Lightning: No	Other: No
Equipment icing: No	High Flow: No	
High Wind: No	Darkness: No	

### E. Additional Comments:

Est. Amt. of Debris from Special Operations (Cubic Yards): 0.00  
 (Note: one garbage bag = 50 gallons = 6.0 cubic feet = 0.25 cubic yards)

## Description and Possible Source

### Debris Type

Cans: No	Logs: Yes	Clothing/Apparel: No
Glass Bottles: No	Wood: No	Sporting Goods: No
Tree: No	Milk Crate: No	Rubber Material: No
Styrofoam: No	Condoms: No	Food: No
Plastic: No	Sanitary Napkin: No	Fish: No
Cardboard: No	Paper: No	
Other 1:	Other 5:	
Other 2:	Other 6:	
Other 3:	Other 7:	
Other 4:	Other 8:	

# Floatable Log FL2023-1046

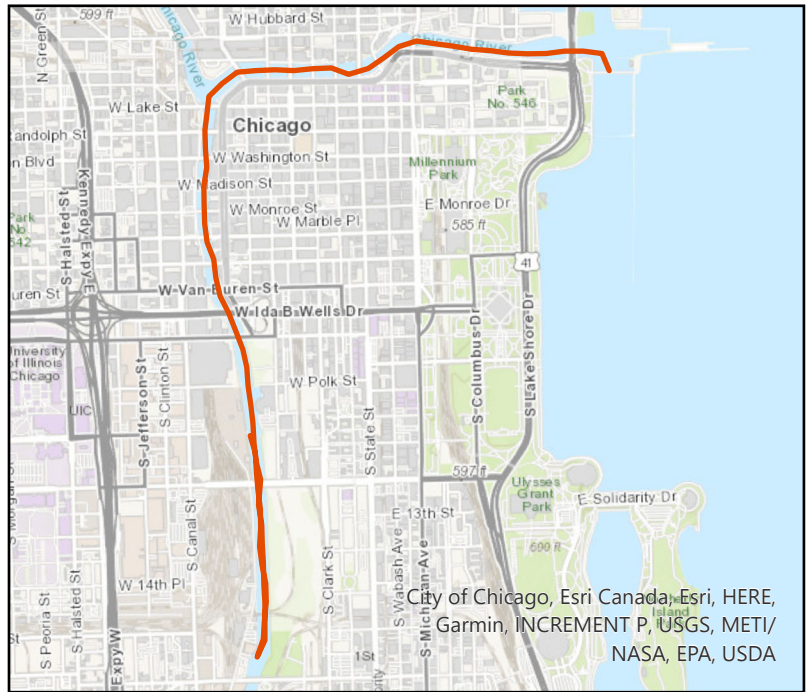
Pilot: vonheimburg.mwrđ      Date: 4/13/2023  
 Boat: Pontoon Boat 3 (PB3)      # of Pilots: 1  
 # of Hoisters: 0      # of MLAS: 1

## Routine Operations

### Location (Waterways):

- No Zone 1: North Branch and North Shore Channel, Kinzie Street to Main Street
- Yes Zone 2: Chicago River and South Branch of the Chicago River, CRCW to Amtrak
- No Zone 3: South Branch Chicago River and South Fork of the SBCR, Amtrak to RAPS
- No Zone 4: Chicago Sanitary & Ship Canal, Damen Avenue to Cal-Sag Junction
- No Zone 5: Cal-Sag Channel and Little Calumet River, Bishop Ford to Cal-Sag Junction
- Other Zone:

0.50 Est. Amt. of Debris from Routine Operations (Cubic Yards)  
 (Note: one garbage bag = 50 gallons = 6.0 cubic feet = 0.25 cubic yards)



## Special Operations (CSO Events)

### Location (Waterways):

- A. Storm Number (If available at the time of Call out, or TBD and written in after event)
- B. All Clear Issued at: Date and Time (Call Systems Dispatcher at get official all clear)
- C. Start Time Date and Time (Must be within 24 hours of the all clear)
- D. Justification for delayed start if not within 24 hours of the all clear:

<b>Mechanical failure:</b>	<b>Unsafe conditions:</b>	
Fog:	Limited Visibility:	
Ice:	Lightning:	Other:
Equipment icing:	High Flow:	
High Wind:	Darkness:	

### E. Additional Comments:

Est. Amt. of Debris from Special Operations (Cubic Yards): 0.00  
 (Note: one garbage bag = 50 gallons = 6.0 cubic feet = 0.25 cubic yards)

## Description and Possible Source

### Debris Type

Cans:	Logs:	Clothing/Apparel:
Glass Bottles:	Wood:	Sporting Goods:
Tree:	Milk Crate:	Rubber Material:
Styrofoam:	Condoms:	Food:
Plastic:	Sanitary Napkin:	Fish:
Cardboard:	Paper:	
Other 1:	Other 5:	
Other 2:	Other 6:	
Other 3:	Other 7:	
Other 4:	Other 8:	



# Floatable Log FL2023-1049

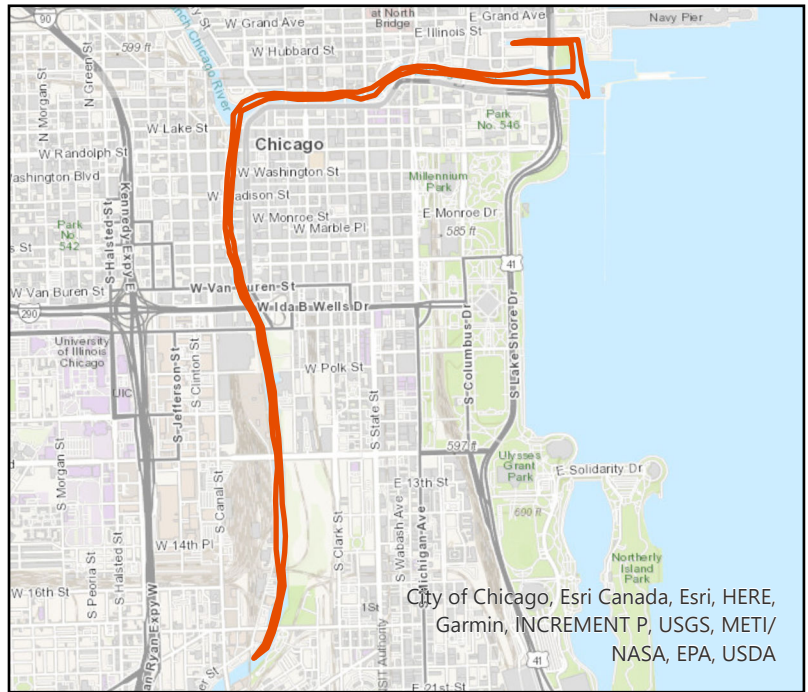
Pilot: guevaran Date: 4/14/2023  
Boat: Skimmer Boat 2 (SB2) # of Pilots: 1  
# of Hoisters: 0 # of MLAS: 1

## Routine Operations

### Location (Waterways):

- No Zone 1: North Branch and North Shore Channel, Kinzie Street to Main Street
- Yes Zone 2: Chicago River and South Branch of the Chicago River, CRCW to Amtrak
- No Zone 3: South Branch Chicago River and South Fork of the SBCR, Amtrak to RAPS
- No Zone 4: Chicago Sanitary & Ship Canal, Damen Avenue to Cal-Sag Junction
- No Zone 5: Cal-Sag Channel and Little Calumet River, Bishop Ford to Cal-Sag Junction
- No Other Zone:

0.25 Est. Amt. of Debris from Routine Operations (Cubic Yards)  
(Note: one garbage bag = 50 gallons = 6.0 cubic feet = 0.25 cubic yards)



## Special Operations (CSO Events)

### Location (Waterways):

- A. Storm Number (If available at the time of Call out, or TBD and written in after event)
- B. All Clear Issued at: Date and Time (Call Systems Dispatcher at get official all clear)
- C. Start Time Date and Time (Must be within 24 hours of the all clear)
- D. Justification for delayed start if not within 24 hours of the all clear:

<b>Mechanical failure:</b> No	<b>Unsafe conditions:</b> No	
Fog: No	Limited Visibility: No	
Ice: No	Lightning: No	Other: No
Equipment icing: No	High Flow: No	
High Wind: No	Darkness: No	

### E. Additional Comments:

Est. Amt. of Debris from Special Operations (Cubic Yards): 0.00  
(Note: one garbage bag = 50 gallons = 6.0 cubic feet = 0.25 cubic yards)

## Description and Possible Source

### Debris Type

Cans: Yes	Logs: No	Clothing/Apparel: No
Glass Bottles: Yes	Wood: No	Sporting Goods: No
Tree: Yes	Milk Crate: No	Rubber Material: No
Styrofoam: Yes	Condoms: No	Food: No
Plastic: Yes	Sanitary Napkin: No	Fish: No
Cardboard: No	Paper: Yes	
Other 1:	Other 5:	
Other 2:	Other 6:	
Other 3:	Other 7:	
Other 4:	Other 8:	



# Floatable Log FL2023-1050

Pilot: vonheimburgk@mwrdr.org Date: 4/14/2023

Boat: Pontoon Boat 3 (PB3) # of Pilots: 1

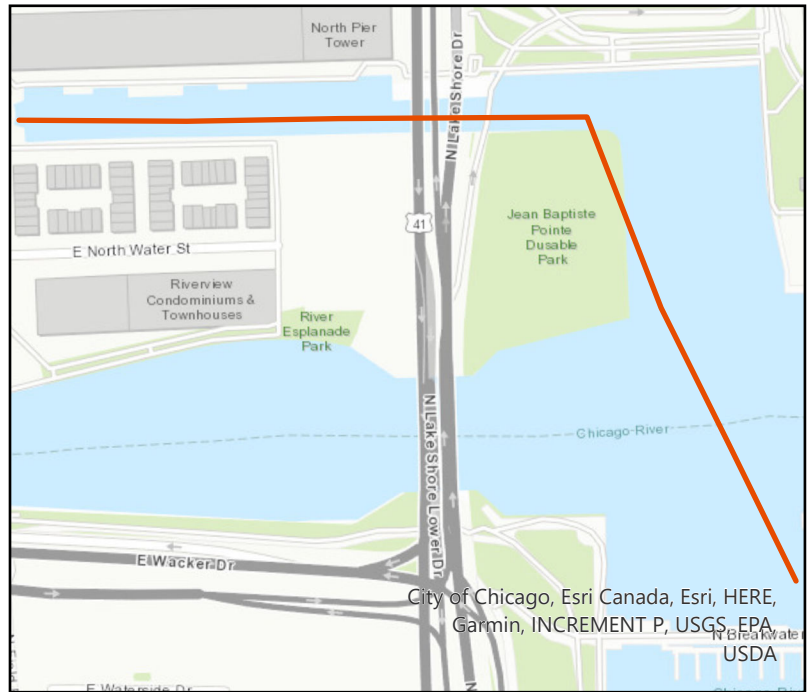
# of Hoisters: 0 # of MLAS: 1

## Routine Operations

Location (Waterways):

- No Zone 1: North Branch and North Shore Channel, Kinzie Street to Main Street
- Yes Zone 2: Chicago River and South Branch of the Chicago River, CRCW to Amtrak
- No Zone 3: South Branch Chicago River and South Fork of the SBCR, Amtrak to RAPS
- No Zone 4: Chicago Sanitary & Ship Canal, Damen Avenue to Cal-Sag Junction
- No Zone 5: Cal-Sag Channel and Little Calumet River, Bishop Ford to Cal-Sag Junction
- No Other Zone:

1.75 Est. Amt. of Debris from Routine Operations (Cubic Yards)  
(Note: one garbage bag = 50 gallons = 6.0 cubic feet = 0.25 cubic yards)



## Special Operations (CSO Events)

Location (Waterways):

- A. Storm Number (If available at the time of Call out, or TBD and written in after event)
- B. All Clear Issued at: Date and Time (Call Systems Dispatcher at get official all clear)
- C. Start Time Date and Time (Must be within 24 hours of the all clear)
- D. Justification for delayed start if not within 24 hours of the all clear:

<b>Mechanical failure: No</b>	<b>Unsafe conditions: No</b>	
Fog: No	Limited Visibility: No	
Ice: No	Lightning: No	Other: No
Equipment icing: No	High Flow: No	
High Wind: No	Darkness: No	

E. Additional Comments:

Est. Amt. of Debris from Special Operations (Cubic Yards): 0.00  
(Note: one garbage bag = 50 gallons = 6.0 cubic feet = 0.25 cubic yards)

## Description and Possible Source

Debris Type

Cans: Yes	Logs: Yes	Clothing/Apparel: No
Glass Bottles: Yes	Wood: Yes	Sporting Goods: Yes
Tree: Yes	Milk Crate: Yes	Rubber Material: Yes
Styrofoam: Yes	Condoms: Yes	Food: Yes
Plastic: Yes	Sanitary Napkin: Yes	Fish: No
Cardboard: Yes	Paper: Yes	
Other 1:	Other 5:	
Other 2:	Other 6:	
Other 3:	Other 7:	
Other 4:	Other 8:	

# Floatable Log FL2023-1051

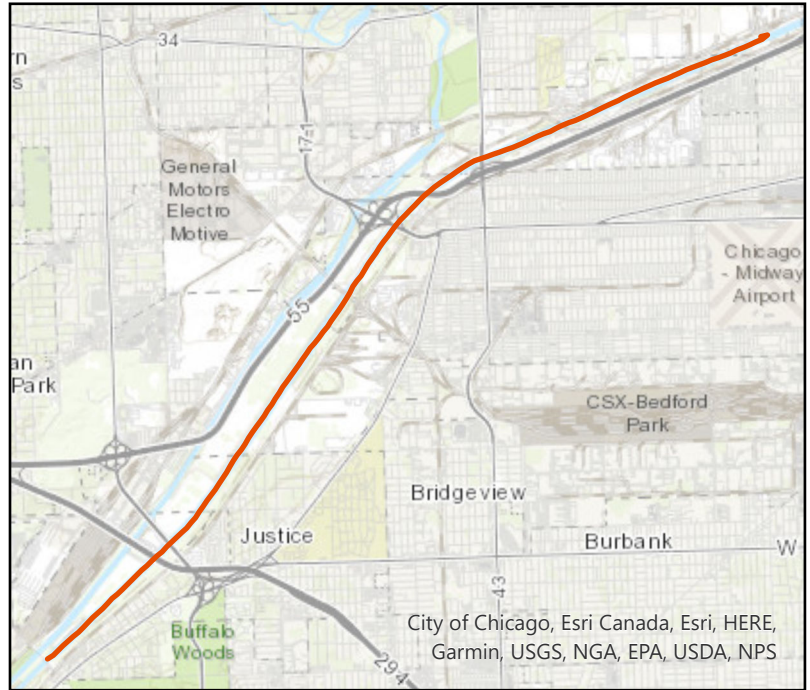
Pilot: camposm@mwrd      Date: 4/17/2023  
Boat: Debris Boat 1 (DB1)      # of Pilots: 1  
# of Hoisters: 1      # of MLAS: 1

## Routine Operations

### Location (Waterways):

- No Zone 1: North Branch and North Shore Channel, Kinzie Street to Main Street
- No Zone 2: Chicago River and South Branch of the Chicago River, CRCW to Amtrak
- No Zone 3: South Branch Chicago River and South Fork of the SBCR, Amtrak to RAPS
- Yes Zone 4: Chicago Sanitary & Ship Canal, Damen Avenue to Cal-Sag Junction
- No Zone 5: Cal-Sag Channel and Little Calumet River, Bishop Ford to Cal-Sag Junction
- No Other Zone:

10.0 Est. Amt. of Debris from Routine Operations (Cubic Yards)  
(Note: one garbage bag = 50 gallons = 6.0 cubic feet = 0.25 cubic yards)



## Special Operations (CSO Events)

### Location (Waterways):

- A. Storm Number (If available at the time of Call out, or TBD and written in after event)
- B. All Clear Issued at: Date and Time (Call Systems Dispatcher at get official all clear)
- C. Start Time Date and Time (Must be within 24 hours of the all clear)
- D. Justification for delayed start if not within 24 hours of the all clear:

<b>Mechanical failure: No</b>	<b>Unsafe conditions: No</b>	
Fog: No	Limited Visibility: No	
Ice: No	Lightning: No	Other: No
Equipment icing: No	High Flow: No	
High Wind: No	Darkness: No	

### E. Additional Comments:

Est. Amt. of Debris from Special Operations (Cubic Yards): 0.00  
(Note: one garbage bag = 50 gallons = 6.0 cubic feet = 0.25 cubic yards)

## Description and Possible Source

### Debris Type

Cans: No	Logs: Yes	Clothing/Apparel: No
Glass Bottles: No	Wood: No	Sporting Goods: No
Tree: No	Milk Crate: No	Rubber Material: No
Styrofoam: No	Condoms: No	Food: No
Plastic: No	Sanitary Napkin: No	Fish: No
Cardboard: No	Paper: No	
Other 1:	Other 5:	
Other 2:	Other 6:	
Other 3:	Other 7:	
Other 4:	Other 8:	

# Floatable Log FL2023-1053

Pilot: vonheimburgk@mwr.org Date: 4/18/2023

Boat: Skimmer Boat 2 (SB2) # of Pilots: 1

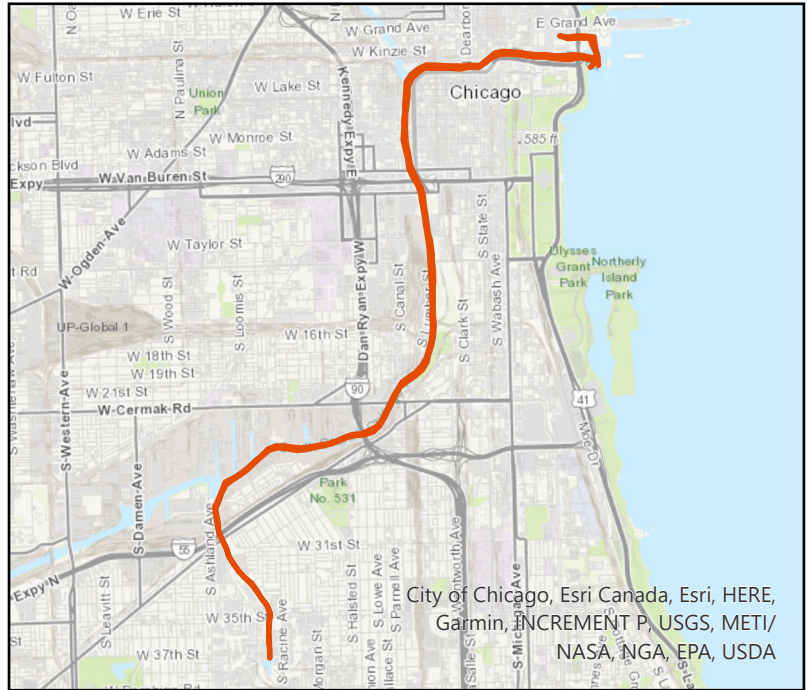
# of Hoisters: 0 # of MLAS: 0

## Routine Operations

Location (Waterways):

- No Zone 1: North Branch and North Shore Channel, Kinzie Street to Main Street
- Yes Zone 2: Chicago River and South Branch of the Chicago River, CRCW to Amtrak
- Yes Zone 3: South Branch Chicago River and South Fork of the SBCR, Amtrak to RAPS
- No Zone 4: Chicago Sanitary & Ship Canal, Damen Avenue to Cal-Sag Junction
- No Zone 5: Cal-Sag Channel and Little Calumet River, Bishop Ford to Cal-Sag Junction
- No Other Zone:

1.50 Est. Amt. of Debris from Routine Operations (Cubic Yards)  
 (Note: one garbage bag = 50 gallons = 6.0 cubic feet = 0.25 cubic yards)



## Special Operations (CSO Events)

Location (Waterways):

- A. Storm Number (If available at the time of Call out, or TBD and written in after event)
- B. All Clear Issued at: Date and Time (Call Systems Dispatcher at get official all clear)
- C. Start Time Date and Time (Must be within 24 hours of the all clear)
- D. Justification for delayed start if not within 24 hours of the all clear:

<b>Mechanical failure: No</b>	<b>Unsafe conditions: No</b>	
Fog: No	Limited Visibility: No	
Ice: No	Lightning: No	Other: No
Equipment icing: No	High Flow: No	
High Wind: No	Darkness: No	

E. Additional Comments:

Est. Amt. of Debris from Special Operations (Cubic Yards): 0.00  
 (Note: one garbage bag = 50 gallons = 6.0 cubic feet = 0.25 cubic yards)

## Description and Possible Source

Debris Type

Cans: Yes	Logs: Yes	Clothing/Apparel: No
Glass Bottles: Yes	Wood: Yes	Sporting Goods: Yes
Tree: Yes	Milk Crate: No	Rubber Material: Yes
Styrofoam: Yes	Condoms: Yes	Food: Yes
Plastic: Yes	Sanitary Napkin: Yes	Fish: No
Cardboard: No	Paper: Yes	
Other 1:	Other 5:	
Other 2:	Other 6:	
Other 3:	Other 7:	
Other 4:	Other 8:	

# Floatable Log FL2023-1052

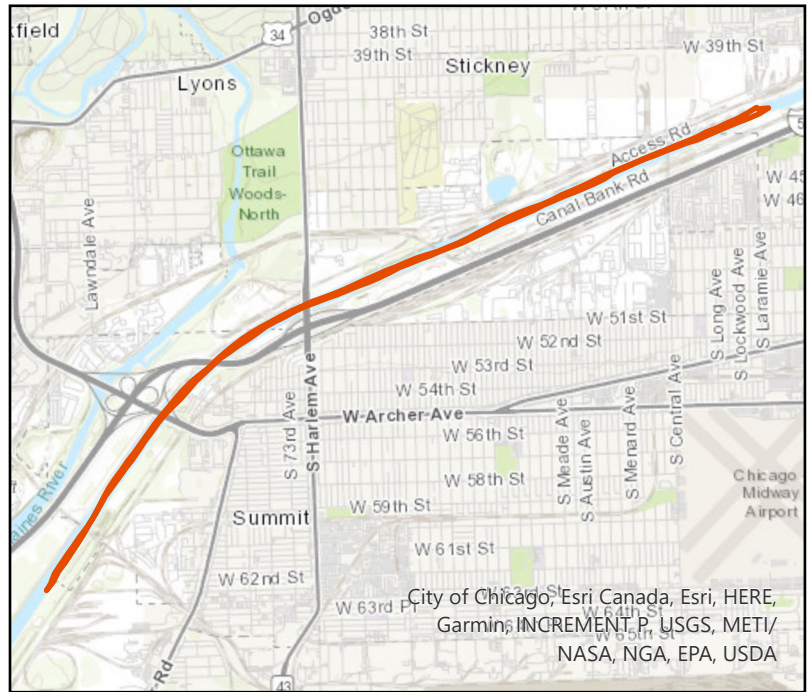
Pilot: camposm@mwrd      Date: 4/18/2023  
 Boat: Debris Boat 1 (DB1)      # of Pilots: 1  
 # of Hoisters: 1      # of MLAS: 2

## Routine Operations

### Location (Waterways):

- No Zone 1: North Branch and North Shore Channel, Kinzie Street to Main Street
- No Zone 2: Chicago River and South Branch of the Chicago River, CRCW to Amtrak
- No Zone 3: South Branch Chicago River and South Fork of the SBCR, Amtrak to RAPS
- Yes Zone 4: Chicago Sanitary & Ship Canal, Damen Avenue to Cal-Sag Junction
- No Zone 5: Cal-Sag Channel and Little Calumet River, Bishop Ford to Cal-Sag Junction
- No Other Zone:

15.0 Est. Amt. of Debris from Routine Operations (Cubic Yards)  
 (Note: one garbage bag = 50 gallons = 6.0 cubic feet = 0.25 cubic yards)



## Special Operations (CSO Events)

### Location (Waterways):

- A. Storm Number (If available at the time of Call out, or TBD and written in after event)
- B. All Clear Issued at: Date and Time (Call Systems Dispatcher at get official all clear)
- C. Start Time Date and Time (Must be within 24 hours of the all clear)
- D. Justification for delayed start if not within 24 hours of the all clear:

<b>Mechanical failure:</b> No	<b>Unsafe conditions:</b> No	
Fog: No	Limited Visibility: No	
Ice: No	Lightning: No	Other: No
Equipment icing: No	High Flow: No	
High Wind: No	Darkness: No	

### E. Additional Comments:

Est. Amt. of Debris from Special Operations (Cubic Yards): 0.00  
 (Note: one garbage bag = 50 gallons = 6.0 cubic feet = 0.25 cubic yards)

## Description and Possible Source

### Debris Type

Cans: No	Logs: Yes	Clothing/Apparel: No
Glass Bottles: No	Wood: No	Sporting Goods: No
Tree: No	Milk Crate: No	Rubber Material: No
Styrofoam: No	Condoms: No	Food: No
Plastic: No	Sanitary Napkin: No	Fish: No
Cardboard: No	Paper: No	
Other 1:	Other 5:	
Other 2:	Other 6:	
Other 3:	Other 7:	
Other 4:	Other 8:	

# Floatable Log FL2023-1054

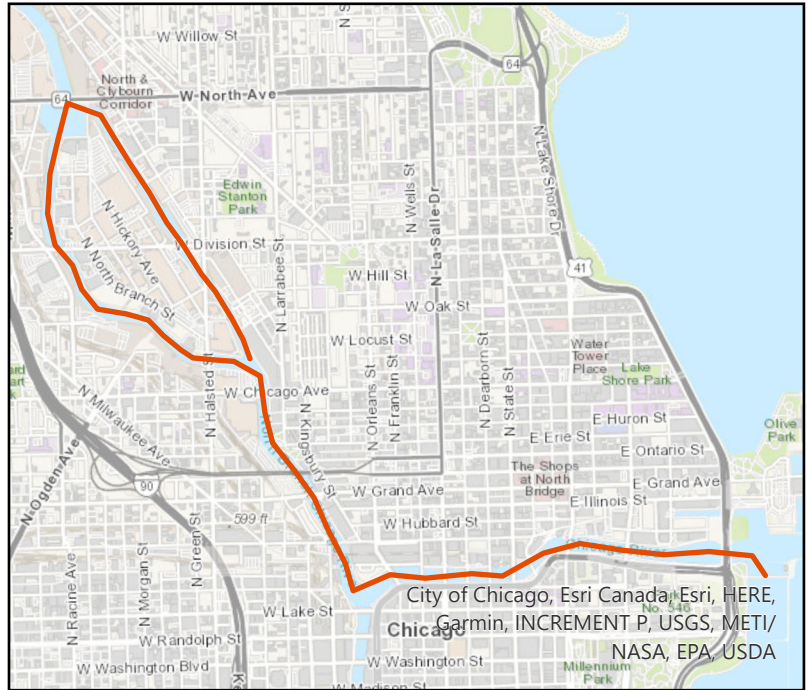
Pilot: McClelland@mwrld.org      Date: 4/18/2023  
 Boat: Pontoon Boat 3 (PB3)      # of Pilots: 2  
 # of Hoisters: 0      # of MLAS: 1

## Routine Operations

### Location (Waterways):

- Yes Zone 1: North Branch and North Shore Channel, Kinzie Street to Main Street
- Yes Zone 2: Chicago River and South Branch of the Chicago River, CRCW to Amtrak
- No Zone 3: South Branch Chicago River and South Fork of the SBCR, Amtrak to RAPS
- No Zone 4: Chicago Sanitary & Ship Canal, Damen Avenue to Cal-Sag Junction
- No Zone 5: Cal-Sag Channel and Little Calumet River, Bishop Ford to Cal-Sag Junction
- No Other Zone:

0.25 Est. Amt. of Debris from Routine Operations (Cubic Yards)  
 (Note: one garbage bag = 50 gallons = 6.0 cubic feet = 0.25 cubic yards)



## Special Operations (CSO Events)

### Location (Waterways):

- A. Storm Number (If available at the time of Call out, or TBD and written in after event)
- B. All Clear Issued at: Date and Time (Call Systems Dispatcher at get official all clear)
- C. Start Time Date and Time (Must be within 24 hours of the all clear)
- D. Justification for delayed start if not within 24 hours of the all clear:

<b>Mechanical failure: No</b>	<b>Unsafe conditions: No</b>	
Fog: No	Limited Visibility: No	
Ice: No	Lightning: No	Other: No
Equipment icing: No	High Flow: No	
High Wind: No	Darkness: No	

### E. Additional Comments:

Est. Amt. of Debris from Special Operations (Cubic Yards): 0.00  
 (Note: one garbage bag = 50 gallons = 6.0 cubic feet = 0.25 cubic yards)

## Description and Possible Source

### Debris Type

Cans: No	Logs: No	Clothing/Apparel: No
Glass Bottles: No	Wood: No	Sporting Goods: No
Tree: No	Milk Crate: No	Rubber Material: No
Styrofoam: No	Condoms: No	Food: No
Plastic: No	Sanitary Napkin: No	Fish: No
Cardboard: No	Paper: No	
Other 1:	Other 5:	
Other 2:	Other 6:	
Other 3:	Other 7:	
Other 4:	Other 8:	

# Floatable Log FL2023-1906

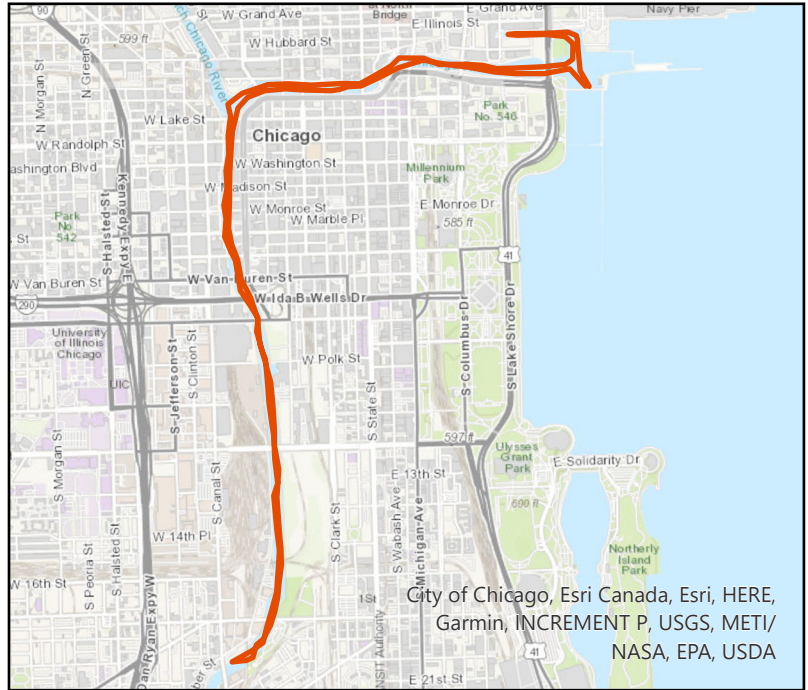
Pilot: guevaran                      Date: 4/19/2023  
 Boat: Skimmer Boat 2 (SB2)       # of Pilots: 1  
 # of Hoisters:                        # of MLAS: 1

## Routine Operations

### Location (Waterways):

- No Zone 1: North Branch and North Shore Channel, Kinzie Street to Main Street
- Yes Zone 2: Chicago River and South Branch of the Chicago River, CRCW to Amtrak
- No Zone 3: South Branch Chicago River and South Fork of the SBCR, Amtrak to RAPS
- No Zone 4: Chicago Sanitary & Ship Canal, Damen Avenue to Cal-Sag Junction
- No Zone 5: Cal-Sag Channel and Little Calumet River, Bishop Ford to Cal-Sag Junction
- No Other Zone:

0.25 Est. Amt. of Debris from Routine Operations (Cubic Yards)  
 (Note: one garbage bag = 50 gallons = 6.0 cubic feet = 0.25 cubic yards)



City of Chicago, Esri Canada, Esri, HERE, Garmin, INCREMENT P, USGS, METI/NASA, EPA, USDA

## Special Operations (CSO Events)

### Location (Waterways):

- A. Storm Number                      (If available at the time of Call out, or TBD and written in after event)
- B. All Clear Issued at:                      Date and Time (Call Systems Dispatcher at get official all clear)
- C. Start Time                                  Date and Time (Must be within 24 hours of the all clear)
- D. Justification for delayed start if not within 24 hours of the all clear:

<b>Mechanical failure:</b>	<b>Unsafe conditions:</b>	
Fog:	Limited Visibility:	
Ice:	Lightning:	Other:
Equipment icing:	High Flow:	
High Wind:	Darkness:	

### E. Additional Comments:

Est. Amt. of Debris from Special Operations (Cubic Yards):  
 (Note: one garbage bag = 50 gallons = 6.0 cubic feet = 0.25 cubic yards)

## Description and Possible Source

### Debris Type

Cans: Yes	Logs:	Clothing/Apparel:
Glass Bottles: Yes	Wood:	Sporting Goods:
Tree:	Milk Crate:	Rubber Material:
Styrofoam: Yes	Condoms:	Food:
Plastic: Yes	Sanitary Napkin:	Fish:
Cardboard:	Paper: Yes	
Other 1:	Other 5:	
Other 2:	Other 6:	
Other 3:	Other 7:	
Other 4:	Other 8:	

# Floatable Log FL2023-1056

Pilot: vonheimburgk@mwrdd.org Date: 4/19/2023

Boat: Pontoon Boat 3 (PB3) # of Pilots: 1

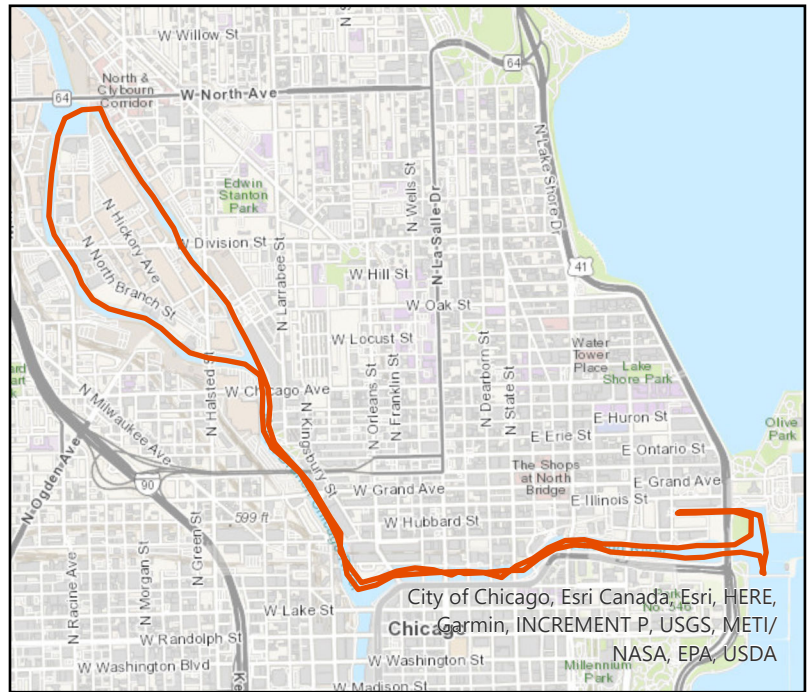
# of Hoisters: 0 # of MLAS: 0

## Routine Operations

Location (Waterways):

- Yes Zone 1: North Branch and North Shore Channel, Kinzie Street to Main Street
- Yes Zone 2: Chicago River and South Branch of the Chicago River, CRCW to Amtrak
- No Zone 3: South Branch Chicago River and South Fork of the SBCR, Amtrak to RAPS
- No Zone 4: Chicago Sanitary & Ship Canal, Damen Avenue to Cal-Sag Junction
- No Zone 5: Cal-Sag Channel and Little Calumet River, Bishop Ford to Cal-Sag Junction
- No Other Zone:

2.50 Est. Amt. of Debris from Routine Operations (Cubic Yards)  
 (Note: one garbage bag = 50 gallons = 6.0 cubic feet = 0.25 cubic yards)



## Special Operations (CSO Events)

Location (Waterways):

- A. Storm Number (If available at the time of Call out, or TBD and written in after event)
- B. All Clear Issued at: Date and Time (Call Systems Dispatcher at get official all clear)
- C. Start Time Date and Time (Must be within 24 hours of the all clear)
- D. Justification for delayed start if not within 24 hours of the all clear:

<b>Mechanical failure: No</b>	<b>Unsafe conditions: No</b>	
Fog: No	Limited Visibility: No	
Ice: No	Lightning: No	Other: No
Equipment icing: No	High Flow: No	
High Wind: No	Darkness: No	

E. Additional Comments:

Est. Amt. of Debris from Special Operations (Cubic Yards): 0.00  
 (Note: one garbage bag = 50 gallons = 6.0 cubic feet = 0.25 cubic yards)

## Description and Possible Source

Debris Type

Cans: Yes	Logs: Yes	Clothing/Apparel: No
Glass Bottles: Yes	Wood: Yes	Sporting Goods: Yes
Tree: Yes	Milk Crate: Yes	Rubber Material: Yes
Styrofoam: Yes	Condoms: Yes	Food: Yes
Plastic: Yes	Sanitary Napkin: Yes	Fish: No
Cardboard: No	Paper: Yes	
Other 1:	Other 5:	
Other 2:	Other 6:	
Other 3:	Other 7:	
Other 4:	Other 8:	

# Floatable Log FL2023-1055

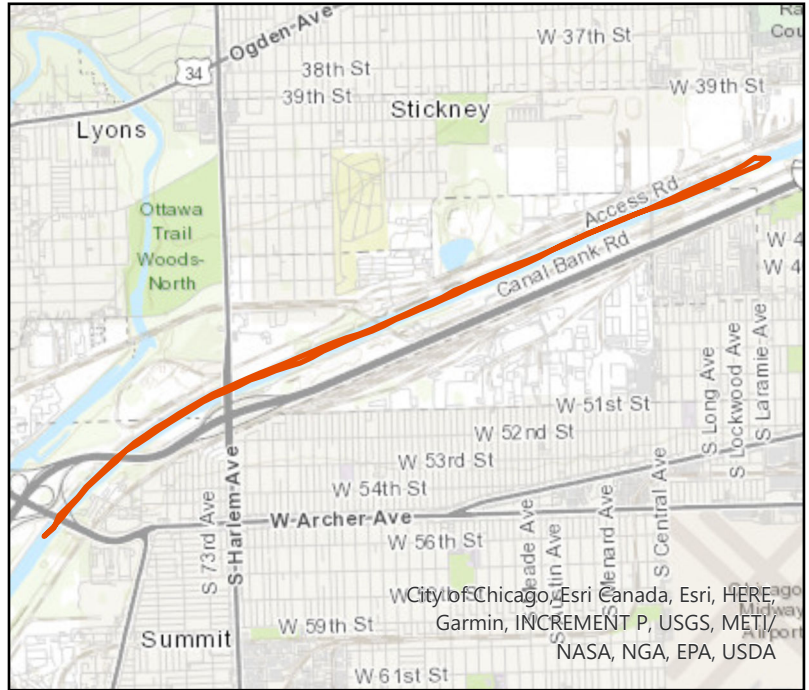
Pilot: camposm@mwrd      Date: 4/19/2023  
 Boat: Debris Boat 1 (DB1)      # of Pilots: 1  
 # of Hoisters: 1      # of MLAS: 2

## Routine Operations

### Location (Waterways):

- No Zone 1: North Branch and North Shore Channel, Kinzie Street to Main Street
- No Zone 2: Chicago River and South Branch of the Chicago River, CRCW to Amtrak
- No Zone 3: South Branch Chicago River and South Fork of the SBCR, Amtrak to RAPS
- Yes Zone 4: Chicago Sanitary & Ship Canal, Damen Avenue to Cal-Sag Junction
- No Zone 5: Cal-Sag Channel and Little Calumet River, Bishop Ford to Cal-Sag Junction
- No Other Zone:

20.0 Est. Amt. of Debris from Routine Operations (Cubic Yards)  
 (Note: one garbage bag = 50 gallons = 6.0 cubic feet = 0.25 cubic yards)



## Special Operations (CSO Events)

### Location (Waterways):

- A. Storm Number (If available at the time of Call out, or TBD and written in after event)
- B. All Clear Issued at: Date and Time (Call Systems Dispatcher at get official all clear)
- C. Start Time Date and Time (Must be within 24 hours of the all clear)
- D. Justification for delayed start if not within 24 hours of the all clear:

<b>Mechanical failure:</b> No	<b>Unsafe conditions:</b> No	
Fog: No	Limited Visibility: No	
Ice: No	Lightning: No	Other: No
Equipment icing: No	High Flow: No	
High Wind: No	Darkness: No	

### E. Additional Comments:

Est. Amt. of Debris from Special Operations (Cubic Yards): 0.00  
 (Note: one garbage bag = 50 gallons = 6.0 cubic feet = 0.25 cubic yards)

## Description and Possible Source

### Debris Type

Cans: No	Logs: Yes	Clothing/Apparel: No
Glass Bottles: No	Wood: No	Sporting Goods: No
Tree: No	Milk Crate: No	Rubber Material: No
Styrofoam: No	Condoms: No	Food: No
Plastic: No	Sanitary Napkin: No	Fish: No
Cardboard: No	Paper: No	
Other 1:	Other 5:	
Other 2:	Other 6:	
Other 3:	Other 7:	
Other 4:	Other 8:	



# Floatable Log FL2023-1057

Pilot: vonheimburgk@mwr.org Date: 4/20/2023

Boat: Pontoon Boat 3 (PB3) # of Pilots: 1

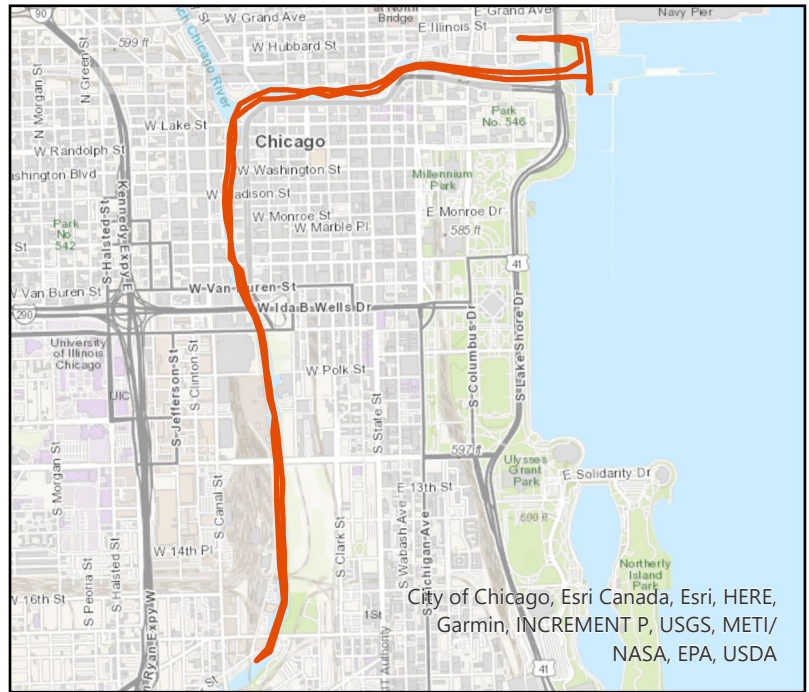
# of Hoisters: 0 # of MLAS: 1

## Routine Operations

Location (Waterways):

- No Zone 1: North Branch and North Shore Channel, Kinzie Street to Main Street
- Yes Zone 2: Chicago River and South Branch of the Chicago River, CRCW to Amtrak
- No Zone 3: South Branch Chicago River and South Fork of the SBCR, Amtrak to RAPS
- No Zone 4: Chicago Sanitary & Ship Canal, Damen Avenue to Cal-Sag Junction
- No Zone 5: Cal-Sag Channel and Little Calumet River, Bishop Ford to Cal-Sag Junction
- No Other Zone:

0.50 Est. Amt. of Debris from Routine Operations (Cubic Yards)  
 (Note: one garbage bag = 50 gallons = 6.0 cubic feet = 0.25 cubic yards)



## Special Operations (CSO Events)

Location (Waterways):

- A. Storm Number (If available at the time of Call out, or TBD and written in after event)
- B. All Clear Issued at: Date and Time (Call Systems Dispatcher at get official all clear)
- C. Start Time Date and Time (Must be within 24 hours of the all clear)
- D. Justification for delayed start if not within 24 hours of the all clear:

<b>Mechanical failure: No</b>	<b>Unsafe conditions: No</b>	
Fog: No	Limited Visibility: No	
Ice: No	Lightning: No	Other: No
Equipment icing: No	High Flow: No	
High Wind: No	Darkness: No	

E. Additional Comments:

Est. Amt. of Debris from Special Operations (Cubic Yards): 0.00  
 (Note: one garbage bag = 50 gallons = 6.0 cubic feet = 0.25 cubic yards)

## Description and Possible Source

Debris Type

Cans: Yes	Logs: Yes	Clothing/Apparel: No
Glass Bottles: Yes	Wood: No	Sporting Goods: Yes
Tree: Yes	Milk Crate: Yes	Rubber Material: Yes
Styrofoam: Yes	Condoms: Yes	Food: Yes
Plastic: Yes	Sanitary Napkin: No	Fish: No
Cardboard: No	Paper: Yes	
Other 1:	Other 5:	
Other 2:	Other 6:	
Other 3:	Other 7:	
Other 4:	Other 8:	

# Floatable Log FL2023-1058

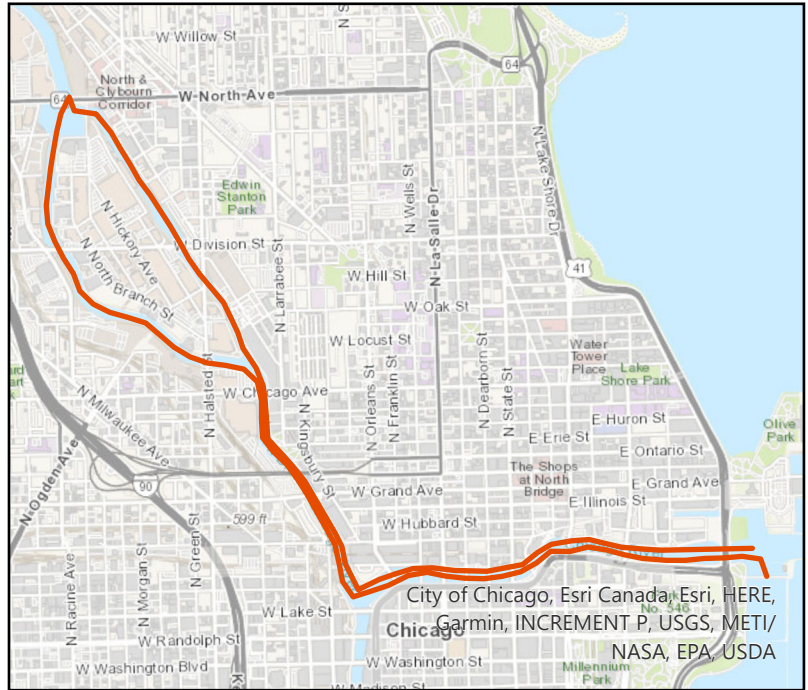
Pilot: guevaran@merd.org      Date: 4/20/2023  
 Boat: Skimmer Boat 2 (SB2)      # of Pilots: 1  
 # of Hoisters: 0      # of MLAS: 1

## Routine Operations

### Location (Waterways):

- Yes Zone 1: North Branch and North Shore Channel, Kinzie Street to Main Street
- Yes Zone 2: Chicago River and South Branch of the Chicago River, CRCW to Amtrak
- No Zone 3: South Branch Chicago River and South Fork of the SBCR, Amtrak to RAPS
- No Zone 4: Chicago Sanitary & Ship Canal, Damen Avenue to Cal-Sag Junction
- No Zone 5: Cal-Sag Channel and Little Calumet River, Bishop Ford to Cal-Sag Junction
- No Other Zone:

0.25 Est. Amt. of Debris from Routine Operations (Cubic Yards)  
 (Note: one garbage bag = 50 gallons = 6.0 cubic feet = 0.25 cubic yards)



## Special Operations (CSO Events)

### Location (Waterways):

- A. Storm Number (If available at the time of Call out, or TBD and written in after event)
- B. All Clear Issued at: Date and Time (Call Systems Dispatcher at get official all clear)
- C. Start Time Date and Time (Must be within 24 hours of the all clear)
- D. Justification for delayed start if not within 24 hours of the all clear:

<b>Mechanical failure: No</b>	<b>Unsafe conditions: No</b>	
Fog: No	Limited Visibility: No	
Ice: No	Lightning: No	Other: No
Equipment icing: No	High Flow: No	
High Wind: No	Darkness: No	

### E. Additional Comments:

Est. Amt. of Debris from Special Operations (Cubic Yards): 0.00  
 (Note: one garbage bag = 50 gallons = 6.0 cubic feet = 0.25 cubic yards)

## Description and Possible Source

### Debris Type

Cans: Yes	Logs: Yes	Clothing/Apparel: No
Glass Bottles: No	Wood: No	Sporting Goods: No
Tree: Yes	Milk Crate: No	Rubber Material: No
Styrofoam: Yes	Condoms: No	Food: No
Plastic: Yes	Sanitary Napkin: No	Fish: No
Cardboard: No	Paper: Yes	
Other 1:	Other 5:	
Other 2:	Other 6:	
Other 3:	Other 7:	
Other 4:	Other 8:	

# Floatable Log FL2023-1059

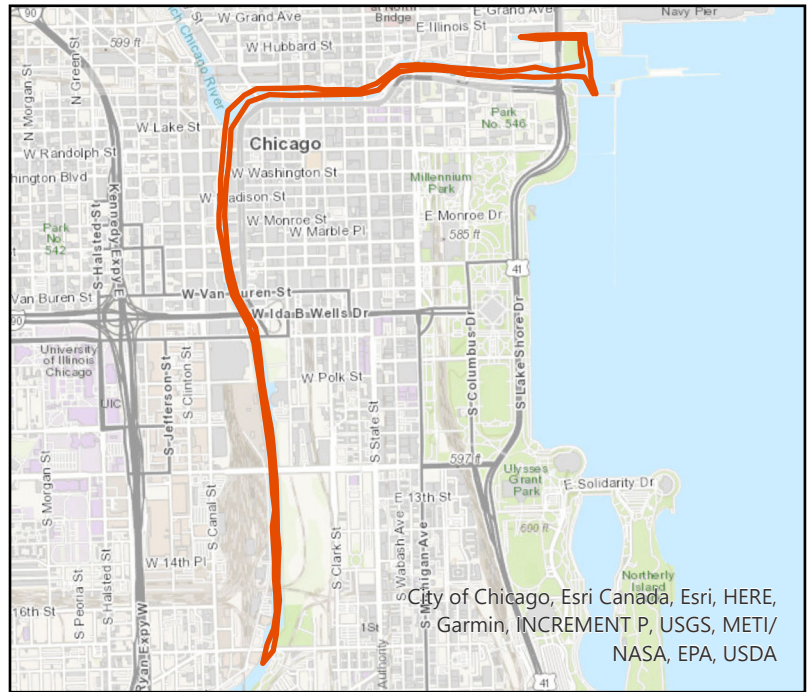
Pilot: guevaran@merd.org      Date: 4/21/2023  
 Boat: Skimmer Boat 2 (SB2)      # of Pilots: 1  
 # of Hoisters: 0      # of MLAS: 1

## Routine Operations

### Location (Waterways):

- No Zone 1: North Branch and North Shore Channel, Kinzie Street to Main Street
- Yes Zone 2: Chicago River and South Branch of the Chicago River, CRCW to Amtrak
- No Zone 3: South Branch Chicago River and South Fork of the SBCR, Amtrak to RAPS
- No Zone 4: Chicago Sanitary & Ship Canal, Damen Avenue to Cal-Sag Junction
- No Zone 5: Cal-Sag Channel and Little Calumet River, Bishop Ford to Cal-Sag Junction
- No Other Zone:

0.25 Est. Amt. of Debris from Routine Operations (Cubic Yards)  
 (Note: one garbage bag = 50 gallons = 6.0 cubic feet = 0.25 cubic yards)



## Special Operations (CSO Events)

### Location (Waterways):

- A. Storm Number (If available at the time of Call out, or TBD and written in after event)
- B. All Clear Issued at: Date and Time (Call Systems Dispatcher at get official all clear)
- C. Start Time Date and Time (Must be within 24 hours of the all clear)
- D. Justification for delayed start if not within 24 hours of the all clear:

<b>Mechanical failure:</b> No	<b>Unsafe conditions:</b> No	
Fog: No	Limited Visibility: No	
Ice: No	Lightning: No	Other: No
Equipment icing: No	High Flow: No	
High Wind: No	Darkness: No	

### E. Additional Comments:

Est. Amt. of Debris from Special Operations (Cubic Yards): 0.00  
 (Note: one garbage bag = 50 gallons = 6.0 cubic feet = 0.25 cubic yards)

## Description and Possible Source

### Debris Type

Cans: Yes	Logs: No	Clothing/Apparel: No
Glass Bottles: Yes	Wood: No	Sporting Goods: No
Tree: No	Milk Crate: No	Rubber Material: No
Styrofoam: Yes	Condoms: No	Food: No
Plastic: Yes	Sanitary Napkin: No	Fish: No
Cardboard: No	Paper: Yes	
Other 1:	Other 5:	
Other 2:	Other 6:	
Other 3:	Other 7:	
Other 4:	Other 8:	

# Floatable Log FL2023-1060

Pilot: vonheimburgk@mwrdd.org Date: 4/21/2023

Boat: Pontoon Boat 3 (PB3) # of Pilots: 1

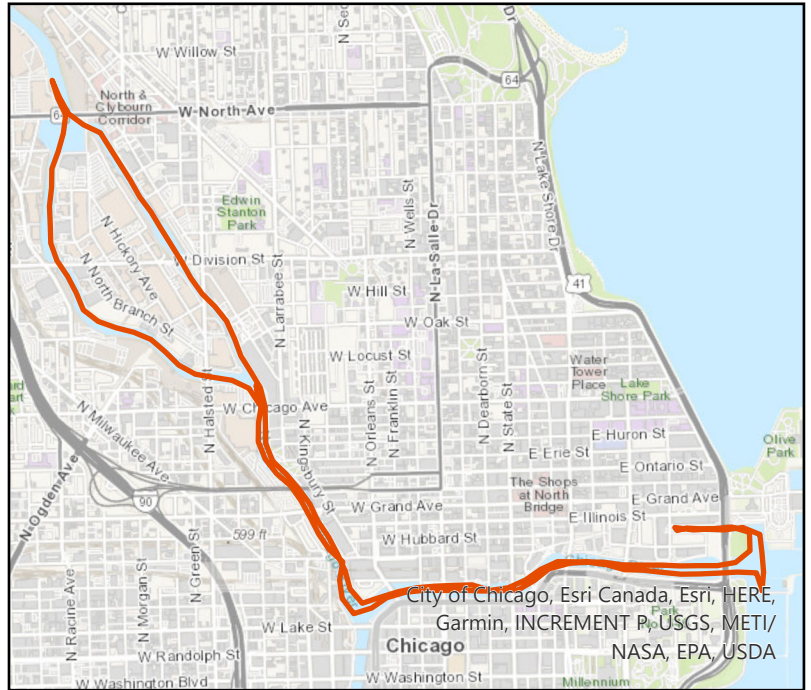
# of Hoisters: 0 # of MLAS: 1

## Routine Operations

Location (Waterways):

- Yes Zone 1: North Branch and North Shore Channel, Kinzie Street to Main Street
- Yes Zone 2: Chicago River and South Branch of the Chicago River, CRCW to Amtrak
- No Zone 3: South Branch Chicago River and South Fork of the SBCR, Amtrak to RAPS
- No Zone 4: Chicago Sanitary & Ship Canal, Damen Avenue to Cal-Sag Junction
- No Zone 5: Cal-Sag Channel and Little Calumet River, Bishop Ford to Cal-Sag Junction
- No Other Zone:

0.75 Est. Amt. of Debris from Routine Operations (Cubic Yards)  
 (Note: one garbage bag = 50 gallons = 6.0 cubic feet = 0.25 cubic yards)



## Special Operations (CSO Events)

Location (Waterways):

- A. Storm Number (If available at the time of Call out, or TBD and written in after event)
- B. All Clear Issued at: Date and Time (Call Systems Dispatcher at get official all clear)
- C. Start Time Date and Time (Must be within 24 hours of the all clear)
- D. Justification for delayed start if not within 24 hours of the all clear:

<b>Mechanical failure: No</b>	<b>Unsafe conditions: No</b>	
Fog: No	Limited Visibility: No	
Ice: No	Lightning: No	Other: No
Equipment icing: No	High Flow: No	
High Wind: No	Darkness: No	

E. Additional Comments:

Est. Amt. of Debris from Special Operations (Cubic Yards): 0.00  
 (Note: one garbage bag = 50 gallons = 6.0 cubic feet = 0.25 cubic yards)

## Description and Possible Source

Debris Type

Cans: Yes	Logs: Yes	Clothing/Apparel: No
Glass Bottles: Yes	Wood: No	Sporting Goods: Yes
Tree: Yes	Milk Crate: Yes	Rubber Material: Yes
Styrofoam: Yes	Condoms: Yes	Food: Yes
Plastic: Yes	Sanitary Napkin: Yes	Fish: No
Cardboard: No	Paper: Yes	
Other 1:	Other 5:	
Other 2:	Other 6:	
Other 3:	Other 7:	
Other 4:	Other 8:	

# Floatable Log FL2023-1063

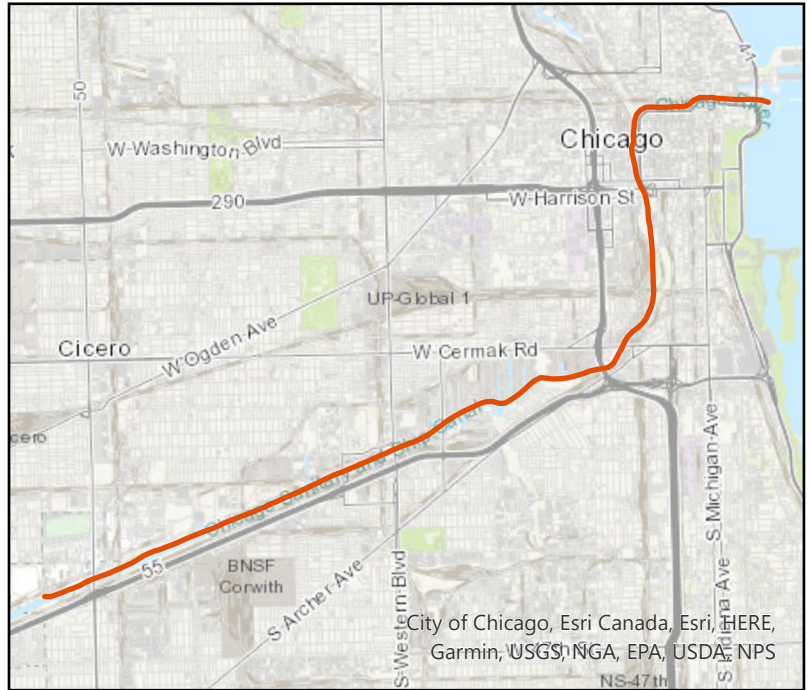
Pilot: camposm@mwrd      Date: 4/24/2023  
 Boat: Debris Boat 1 (DB1)      # of Pilots: 1  
 # of Hoisters: 1      # of MLAS: 2

## Routine Operations

### Location (Waterways):

- No Zone 1: North Branch and North Shore Channel, Kinzie Street to Main Street
- Yes Zone 2: Chicago River and South Branch of the Chicago River, CRCW to Amtrak
- Yes Zone 3: South Branch Chicago River and South Fork of the SBCR, Amtrak to RAPS
- Yes Zone 4: Chicago Sanitary & Ship Canal, Damen Avenue to Cal-Sag Junction
- No Zone 5: Cal-Sag Channel and Little Calumet River, Bishop Ford to Cal-Sag Junction
- No Other Zone:

20.0 Est. Amt. of Debris from Routine Operations (Cubic Yards)  
 (Note: one garbage bag = 50 gallons = 6.0 cubic feet = 0.25 cubic yards)



## Special Operations (CSO Events)

### Location (Waterways):

- A. Storm Number (If available at the time of Call out, or TBD and written in after event)
- B. All Clear Issued at: Date and Time (Call Systems Dispatcher at get official all clear)
- C. Start Time Date and Time (Must be within 24 hours of the all clear)
- D. Justification for delayed start if not within 24 hours of the all clear:

<b>Mechanical failure: No</b>	<b>Unsafe conditions: No</b>	
Fog: No	Limited Visibility: No	
Ice: No	Lightning: No	Other: No
Equipment icing: No	High Flow: No	
High Wind: No	Darkness: No	

### E. Additional Comments:

Est. Amt. of Debris from Special Operations (Cubic Yards): 0.00  
 (Note: one garbage bag = 50 gallons = 6.0 cubic feet = 0.25 cubic yards)

## Description and Possible Source

### Debris Type

Cans: No	Logs: Yes	Clothing/Apparel: No
Glass Bottles: No	Wood: No	Sporting Goods: No
Tree: No	Milk Crate: No	Rubber Material: No
Styrofoam: No	Condoms: No	Food: No
Plastic: No	Sanitary Napkin: No	Fish: No
Cardboard: No	Paper: No	
Other 1:	Other 5:	
Other 2:	Other 6:	
Other 3:	Other 7:	
Other 4:	Other 8:	

# Floatable Log FL2023-1062

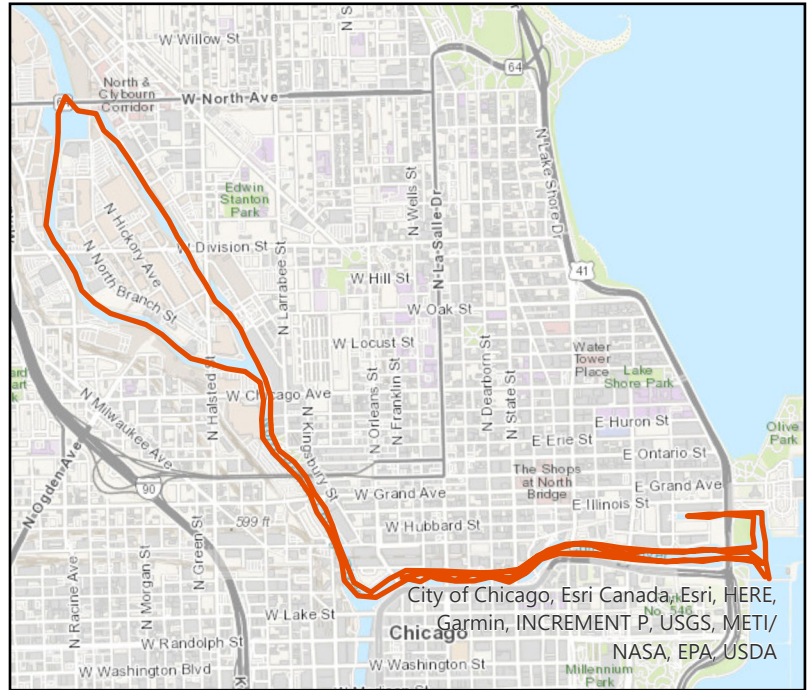
Pilot: guevaran@merd.org      Date: 4/24/2023  
 Boat: Skimmer Boat 2 (SB2)      # of Pilots: 1  
 # of Hoisters: 0      # of MLAS: 1

## Routine Operations

Location (Waterways):

- Yes Zone 1: North Branch and North Shore Channel, Kinzie Street to Main Street
- Yes Zone 2: Chicago River and South Branch of the Chicago River, CRCW to Amtrak
- No Zone 3: South Branch Chicago River and South Fork of the SBCR, Amtrak to RAPS
- No Zone 4: Chicago Sanitary & Ship Canal, Damen Avenue to Cal-Sag Junction
- No Zone 5: Cal-Sag Channel and Little Calumet River, Bishop Ford to Cal-Sag Junction
- No Other Zone:

0.25 Est. Amt. of Debris from Routine Operations (Cubic Yards)  
 (Note: one garbage bag = 50 gallons = 6.0 cubic feet = 0.25 cubic yards)



## Special Operations (CSO Events)

Location (Waterways):

- A. Storm Number (If available at the time of Call out, or TBD and written in after event)
- B. All Clear Issued at: Date and Time (Call Systems Dispatcher at get official all clear)
- C. Start Time Date and Time (Must be within 24 hours of the all clear)
- D. Justification for delayed start if not within 24 hours of the all clear:

<b>Mechanical failure: No</b>	<b>Unsafe conditions: No</b>	
Fog: No	Limited Visibility: No	
Ice: No	Lightning: No	Other: No
Equipment icing: No	High Flow: No	
High Wind: No	Darkness: No	

E. Additional Comments:

Est. Amt. of Debris from Special Operations (Cubic Yards): 0.00  
 (Note: one garbage bag = 50 gallons = 6.0 cubic feet = 0.25 cubic yards)

## Description and Possible Source

Debris Type

Cans: Yes	Logs: No	Clothing/Apparel: No
Glass Bottles: Yes	Wood: No	Sporting Goods: No
Tree: Yes	Milk Crate: Yes	Rubber Material: No
Styrofoam: Yes	Condoms: No	Food: No
Plastic: Yes	Sanitary Napkin: No	Fish: No
Cardboard: No	Paper: Yes	
Other 1:	Other 5:	
Other 2:	Other 6:	
Other 3:	Other 7:	
Other 4:	Other 8:	

# Floatable Log FL2023-1061

Pilot: vonheimburgk@mwr.org Date: 4/24/2023

Boat: Pontoon Boat 3 (PB3) # of Pilots: 1

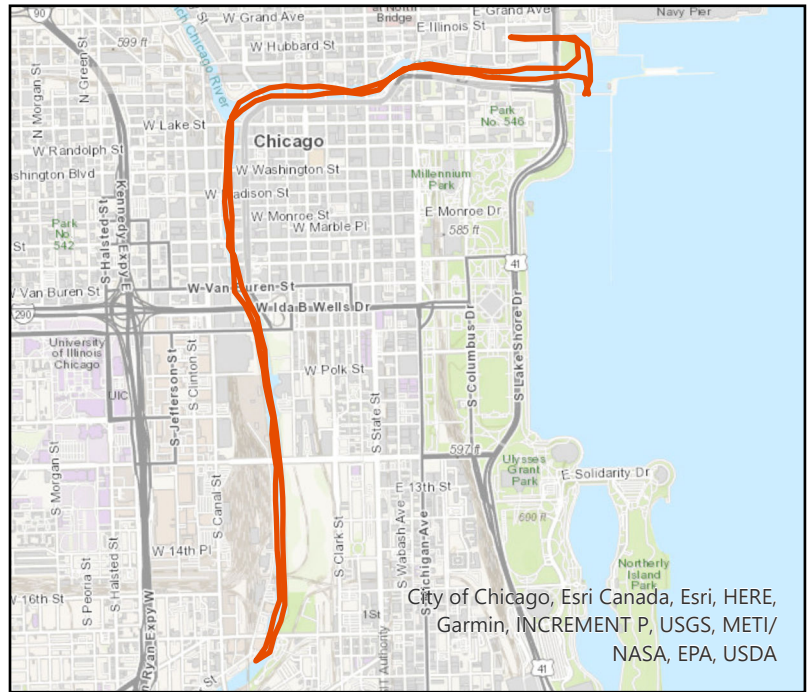
# of Hoisters: 0 # of MLAS: 1

## Routine Operations

Location (Waterways):

- No Zone 1: North Branch and North Shore Channel, Kinzie Street to Main Street
- Yes Zone 2: Chicago River and South Branch of the Chicago River, CRCW to Amtrak
- No Zone 3: South Branch Chicago River and South Fork of the SBCR, Amtrak to RAPS
- No Zone 4: Chicago Sanitary & Ship Canal, Damen Avenue to Cal-Sag Junction
- No Zone 5: Cal-Sag Channel and Little Calumet River, Bishop Ford to Cal-Sag Junction
- No Other Zone:

0.25 Est. Amt. of Debris from Routine Operations (Cubic Yards)  
 (Note: one garbage bag = 50 gallons = 6.0 cubic feet = 0.25 cubic yards)



City of Chicago, Esri Canada, Esri, HERE, Garmin, INCREMENT P, USGS, METI/NASA, EPA, USDA

## Special Operations (CSO Events)

Location (Waterways):

- A. Storm Number (If available at the time of Call out, or TBD and written in after event)
- B. All Clear Issued at: Date and Time (Call Systems Dispatcher at get official all clear)
- C. Start Time Date and Time (Must be within 24 hours of the all clear)
- D. Justification for delayed start if not within 24 hours of the all clear:

<b>Mechanical failure: No</b>	<b>Unsafe conditions: No</b>	
Fog: No	Limited Visibility: No	
Ice: No	Lightning: No	Other: No
Equipment icing: No	High Flow: No	
High Wind: No	Darkness: No	

E. Additional Comments:

Est. Amt. of Debris from Special Operations (Cubic Yards): 0.00  
 (Note: one garbage bag = 50 gallons = 6.0 cubic feet = 0.25 cubic yards)

## Description and Possible Source

Debris Type

Cans: Yes	Logs: No	Clothing/Apparel: No
Glass Bottles: Yes	Wood: No	Sporting Goods: No
Tree: Yes	Milk Crate: No	Rubber Material: Yes
Styrofoam: Yes	Condoms: Yes	Food: Yes
Plastic: Yes	Sanitary Napkin: No	Fish: No
Cardboard: No	Paper: Yes	
Other 1:	Other 5:	
Other 2:	Other 6:	
Other 3:	Other 7:	
Other 4:	Other 8:	

# Floatable Log FL2023-1064

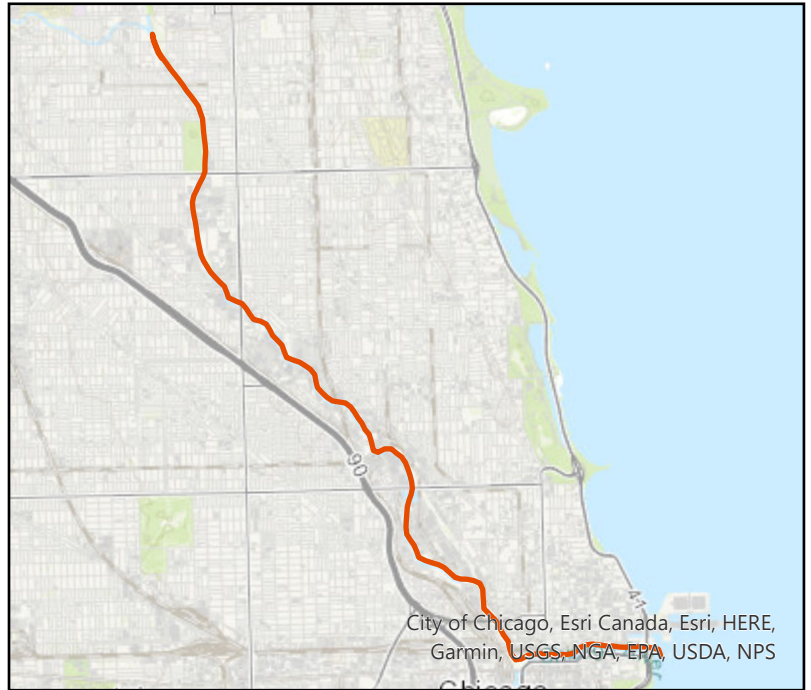
Pilot: camposm@mwrd      Date: 4/25/2023  
Boat: Debris Boat 1 (DB1)      # of Pilots: 1  
# of Hoisters: 1      # of MLAS: 2

## Routine Operations

### Location (Waterways):

- Yes Zone 1: North Branch and North Shore Channel, Kinzie Street to Main Street
- Yes Zone 2: Chicago River and South Branch of the Chicago River, CRCW to Amtrak
- No Zone 3: South Branch Chicago River and South Fork of the SBCR, Amtrak to RAPS
- No Zone 4: Chicago Sanitary & Ship Canal, Damen Avenue to Cal-Sag Junction
- No Zone 5: Cal-Sag Channel and Little Calumet River, Bishop Ford to Cal-Sag Junction
- No Other Zone:

2.00 Est. Amt. of Debris from Routine Operations (Cubic Yards)  
(Note: one garbage bag = 50 gallons = 6.0 cubic feet = 0.25 cubic yards)



## Special Operations (CSO Events)

### Location (Waterways):

- A. Storm Number (If available at the time of Call out, or TBD and written in after event)
- B. All Clear Issued at: Date and Time (Call Systems Dispatcher at get official all clear)
- C. Start Time Date and Time (Must be within 24 hours of the all clear)
- D. Justification for delayed start if not within 24 hours of the all clear:

<b>Mechanical failure: No</b>	<b>Unsafe conditions: No</b>	
Fog: No	Limited Visibility: No	
Ice: No	Lightning: No	Other: No
Equipment icing: No	High Flow: No	
High Wind: No	Darkness: No	

### E. Additional Comments:

Est. Amt. of Debris from Special Operations (Cubic Yards): 0.00  
(Note: one garbage bag = 50 gallons = 6.0 cubic feet = 0.25 cubic yards)

## Description and Possible Source

### Debris Type

Cans: No	Logs: Yes	Clothing/Apparel: No
Glass Bottles: No	Wood: No	Sporting Goods: No
Tree: No	Milk Crate: No	Rubber Material: No
Styrofoam: No	Condoms: No	Food: No
Plastic: No	Sanitary Napkin: No	Fish: No
Cardboard: No	Paper: No	
Other 1:	Other 5:	
Other 2:	Other 6:	
Other 3:	Other 7:	
Other 4:	Other 8:	



# Floatable Log FL2023-1067

Pilot: vonheimburgk@mwr.org Date: 4/26/2023

Boat: Skimmer Boat 2 (SB2) # of Pilots: 1

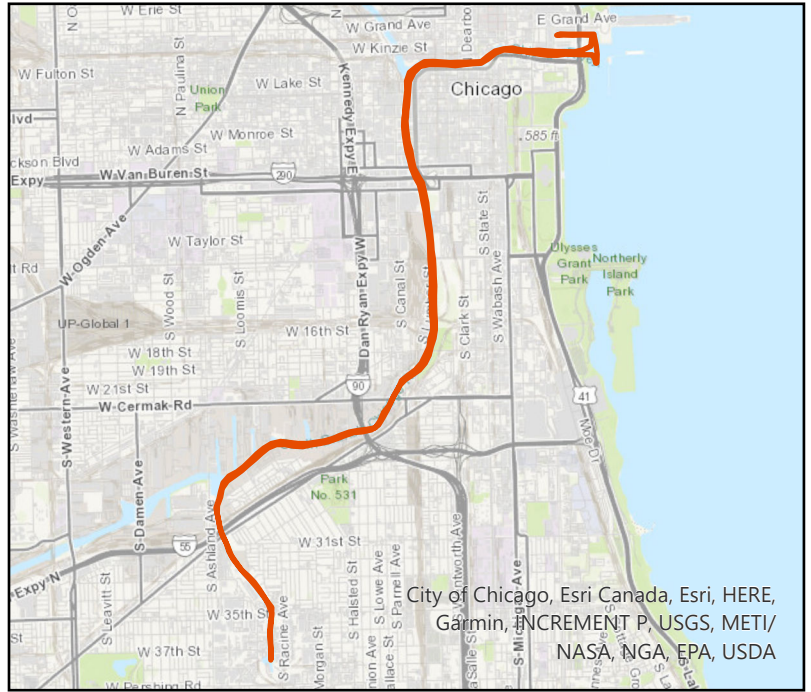
# of Hoisters: 0 # of MLAS: 1

## Routine Operations

Location (Waterways):

- No Zone 1: North Branch and North Shore Channel, Kinzie Street to Main Street
- Yes Zone 2: Chicago River and South Branch of the Chicago River, CRCW to Amtrak
- Yes Zone 3: South Branch Chicago River and South Fork of the SBCR, Amtrak to RAPS
- No Zone 4: Chicago Sanitary & Ship Canal, Damen Avenue to Cal-Sag Junction
- No Zone 5: Cal-Sag Channel and Little Calumet River, Bishop Ford to Cal-Sag Junction
- No Other Zone:

0.25 Est. Amt. of Debris from Routine Operations (Cubic Yards)  
 (Note: one garbage bag = 50 gallons = 6.0 cubic feet = 0.25 cubic yards)



## Special Operations (CSO Events)

Location (Waterways):

- A. Storm Number (If available at the time of Call out, or TBD and written in after event)
- B. All Clear Issued at: Date and Time (Call Systems Dispatcher at get official all clear)
- C. Start Time Date and Time (Must be within 24 hours of the all clear)
- D. Justification for delayed start if not within 24 hours of the all clear:

<b>Mechanical failure: No</b>	<b>Unsafe conditions: No</b>	
Fog: No	Limited Visibility: No	
Ice: No	Lightning: No	Other: No
Equipment icing: No	High Flow: No	
High Wind: No	Darkness: No	

E. Additional Comments:

Est. Amt. of Debris from Special Operations (Cubic Yards): 0.00  
 (Note: one garbage bag = 50 gallons = 6.0 cubic feet = 0.25 cubic yards)

## Description and Possible Source

Debris Type

Cans: Yes	Logs: No	Clothing/Apparel: No
Glass Bottles: Yes	Wood: No	Sporting Goods: Yes
Tree: Yes	Milk Crate: No	Rubber Material: Yes
Styrofoam: Yes	Condoms: Yes	Food: Yes
Plastic: Yes	Sanitary Napkin: Yes	Fish: No
Cardboard: No	Paper: Yes	
Other 1:	Other 5:	
Other 2:	Other 6:	
Other 3:	Other 7:	
Other 4:	Other 8:	

# Floatable Log FL2023-1065

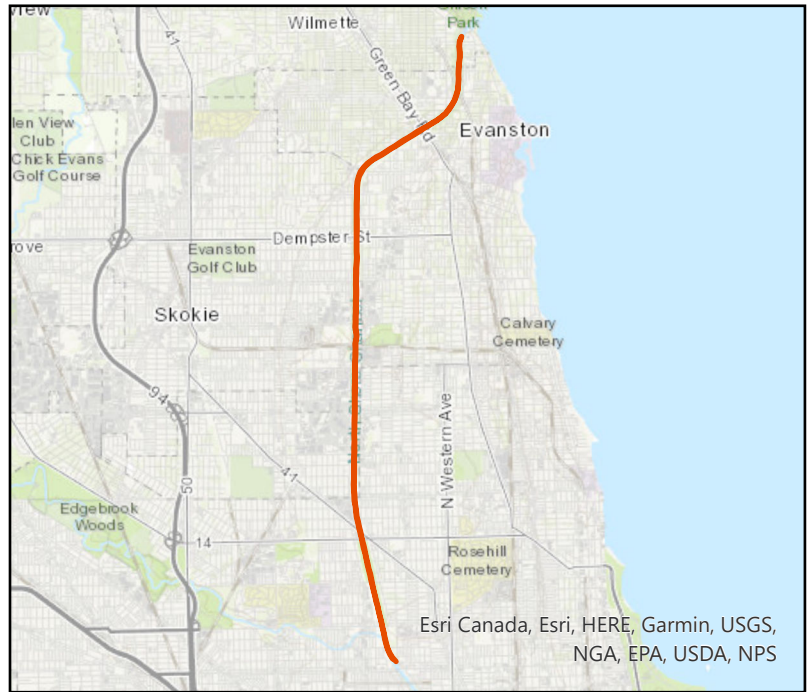
Pilot: camposm@mwrd      Date: 4/26/2023  
Boat: Debris Boat 1 (DB1)      # of Pilots: 1  
# of Hoisters: 1      # of MLAS: 2

## Routine Operations

### Location (Waterways):

- Yes Zone 1: North Branch and North Shore Channel, Kinzie Street to Main Street
- No Zone 2: Chicago River and South Branch of the Chicago River, CRCW to Amtrak
- No Zone 3: South Branch Chicago River and South Fork of the SBCR, Amtrak to RAPS
- No Zone 4: Chicago Sanitary & Ship Canal, Damen Avenue to Cal-Sag Junction
- No Zone 5: Cal-Sag Channel and Little Calumet River, Bishop Ford to Cal-Sag Junction
- Yes Other Zone: WPS

35.0 Est. Amt. of Debris from Routine Operations (Cubic Yards)  
(Note: one garbage bag = 50 gallons = 6.0 cubic feet = 0.25 cubic yards)



## Special Operations (CSO Events)

### Location (Waterways):

- A. Storm Number (If available at the time of Call out, or TBD and written in after event)
- B. All Clear Issued at: Date and Time (Call Systems Dispatcher at get official all clear)
- C. Start Time Date and Time (Must be within 24 hours of the all clear)
- D. Justification for delayed start if not within 24 hours of the all clear:

<b>Mechanical failure: No</b>	<b>Unsafe conditions: No</b>	
Fog: No	Limited Visibility: No	
Ice: No	Lightning: No	Other: No
Equipment icing: No	High Flow: No	
High Wind: No	Darkness: No	

### E. Additional Comments:

Est. Amt. of Debris from Special Operations (Cubic Yards): 0.00  
(Note: one garbage bag = 50 gallons = 6.0 cubic feet = 0.25 cubic yards)

## Description and Possible Source

### Debris Type

Cans: No	Logs: Yes	Clothing/Apparel: No
Glass Bottles: No	Wood: No	Sporting Goods: No
Tree: No	Milk Crate: No	Rubber Material: No
Styrofoam: No	Condoms: No	Food: No
Plastic: No	Sanitary Napkin: No	Fish: No
Cardboard: No	Paper: No	
Other 1: shopping cart	Other 5:	
Other 2: bicycle	Other 6:	
Other 3:	Other 7:	
Other 4:	Other 8:	

# Floatable Log FL2023-1066

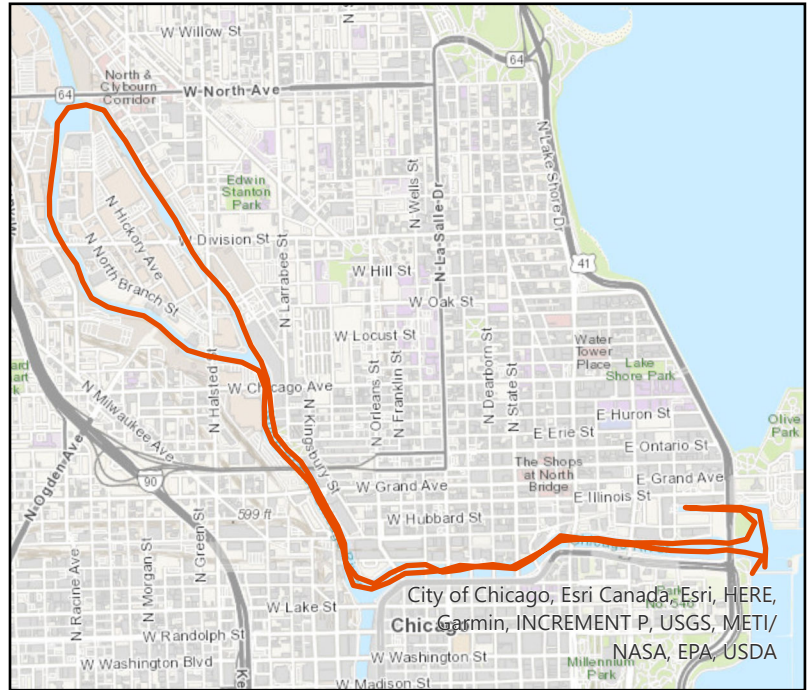
Pilot: guevaran                      Date: 4/26/2023  
 Boat: Pontoon Boat 3 (PB3)        # of Pilots: 1  
 # of Hoisters: 0                      # of MLAS: 1

## Routine Operations

Location (Waterways):

- Yes Zone 1: North Branch and North Shore Channel, Kinzie Street to Main Street
- Yes Zone 2: Chicago River and South Branch of the Chicago River, CRCW to Amtrak
- No Zone 3: South Branch Chicago River and South Fork of the SBCR, Amtrak to RAPS
- No Zone 4: Chicago Sanitary & Ship Canal, Damen Avenue to Cal-Sag Junction
- No Zone 5: Cal-Sag Channel and Little Calumet River, Bishop Ford to Cal-Sag Junction
- Yes Other Zone:

0.25 Est. Amt. of Debris from Routine Operations (Cubic Yards)  
 (Note: one garbage bag = 50 gallons = 6.0 cubic feet = 0.25 cubic yards)



## Special Operations (CSO Events)

Location (Waterways):

- A. Storm Number                      (If available at the time of Call out, or TBD and written in after event)
- B. All Clear Issued at:                      Date and Time (Call Systems Dispatcher at get official all clear)
- C. Start Time                                  Date and Time (Must be within 24 hours of the all clear)
- D. Justification for delayed start if not within 24 hours of the all clear:

<b>Mechanical failure: No</b>	<b>Unsafe conditions: No</b>	
Fog: No	Limited Visibility: No	
Ice: No	Lightning: No	Other: No
Equipment icing: No	High Flow: No	
High Wind: No	Darkness: No	

E. Additional Comments:

Est. Amt. of Debris from Special Operations (Cubic Yards): 0.00  
 (Note: one garbage bag = 50 gallons = 6.0 cubic feet = 0.25 cubic yards)

## Description and Possible Source

Debris Type

Cans: Yes	Logs: No	Clothing/Apparel: No
Glass Bottles: Yes	Wood: No	Sporting Goods: No
Tree: No	Milk Crate: No	Rubber Material: No
Styrofoam: Yes	Condoms: No	Food: No
Plastic: Yes	Sanitary Napkin: No	Fish: No
Cardboard: No	Paper: Yes	
Other 1:	Other 5:	
Other 2:	Other 6:	
Other 3:	Other 7:	
Other 4:	Other 8:	

# Floatable Log FL2023-1069

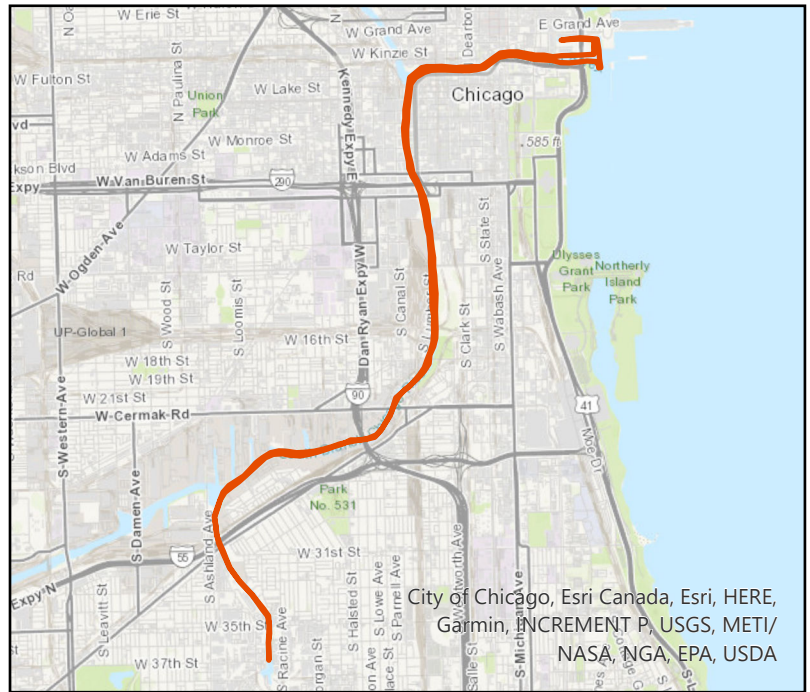
Pilot: guevaran@merd.org      Date: 4/27/2023  
Boat: Skimmer Boat 2 (SB2)      # of Pilots: 1  
# of Hoisters: 0      # of MLAS: 1

## Routine Operations

Location (Waterways):

- No Zone 1: North Branch and North Shore Channel, Kinzie Street to Main Street
- Yes Zone 2: Chicago River and South Branch of the Chicago River, CRCW to Amtrak
- Yes Zone 3: South Branch Chicago River and South Fork of the SBCR, Amtrak to RAPS
- No Zone 4: Chicago Sanitary & Ship Canal, Damen Avenue to Cal-Sag Junction
- No Zone 5: Cal-Sag Channel and Little Calumet River, Bishop Ford to Cal-Sag Junction
- No Other Zone:

0.25 Est. Amt. of Debris from Routine Operations (Cubic Yards)  
(Note: one garbage bag = 50 gallons = 6.0 cubic feet = 0.25 cubic yards)



## Special Operations (CSO Events)

Location (Waterways):

- A. Storm Number (If available at the time of Call out, or TBD and written in after event)
- B. All Clear Issued at: Date and Time (Call Systems Dispatcher at get official all clear)
- C. Start Time Date and Time (Must be within 24 hours of the all clear)
- D. Justification for delayed start if not within 24 hours of the all clear:

<b>Mechanical failure:</b> No	<b>Unsafe conditions:</b> No	
Fog: No	Limited Visibility: No	
Ice: No	Lightning: No	Other: No
Equipment icing: No	High Flow: No	
High Wind: No	Darkness: No	

E. Additional Comments:

Est. Amt. of Debris from Special Operations (Cubic Yards): 0.00  
(Note: one garbage bag = 50 gallons = 6.0 cubic feet = 0.25 cubic yards)

## Description and Possible Source

Debris Type

Cans: Yes	Logs: No	Clothing/Apparel: No
Glass Bottles: Yes	Wood: No	Sporting Goods: No
Tree: Yes	Milk Crate: No	Rubber Material: No
Styrofoam: Yes	Condoms: No	Food: No
Plastic: Yes	Sanitary Napkin: No	Fish: No
Cardboard: Yes	Paper: Yes	
Other 1:	Other 5:	
Other 2:	Other 6:	
Other 3:	Other 7:	
Other 4:	Other 8:	

# Floatable Log FL2023-1068

Pilot: camposm@mwrd      Date: 4/27/2023  
Boat: Debris Boat 1 (DB1)      # of Pilots: 1  
# of Hoisters: 1      # of MLAS: 2

## Routine Operations

### Location (Waterways):

- Yes Zone 1: North Branch and North Shore Channel, Kinzie Street to Main Street
- No Zone 2: Chicago River and South Branch of the Chicago River, CRCW to Amtrak
- No Zone 3: South Branch Chicago River and South Fork of the SBCR, Amtrak to RAPS
- No Zone 4: Chicago Sanitary & Ship Canal, Damen Avenue to Cal-Sag Junction
- No Zone 5: Cal-Sag Channel and Little Calumet River, Bishop Ford to Cal-Sag Junction
- No Other Zone:

30.0 Est. Amt. of Debris from Routine Operations (Cubic Yards)  
(Note: one garbage bag = 50 gallons = 6.0 cubic feet = 0.25 cubic yards)



## Special Operations (CSO Events)

### Location (Waterways):

- A. Storm Number (If available at the time of Call out, or TBD and written in after event)
- B. All Clear Issued at: Date and Time (Call Systems Dispatcher at get official all clear)
- C. Start Time Date and Time (Must be within 24 hours of the all clear)
- D. Justification for delayed start if not within 24 hours of the all clear:

<b>Mechanical failure: No</b>	<b>Unsafe conditions: No</b>	
Fog: No	Limited Visibility: No	
Ice: No	Lightning: No	Other: No
Equipment icing: No	High Flow: No	
High Wind: No	Darkness: No	

### E. Additional Comments:

Est. Amt. of Debris from Special Operations (Cubic Yards): 0.00  
(Note: one garbage bag = 50 gallons = 6.0 cubic feet = 0.25 cubic yards)

## Description and Possible Source

### Debris Type

Cans: No	Logs: Yes	Clothing/Apparel: No
Glass Bottles: No	Wood: No	Sporting Goods: No
Tree: No	Milk Crate: No	Rubber Material: No
Styrofoam: No	Condoms: No	Food: No
Plastic: No	Sanitary Napkin: No	Fish: No
Cardboard: No	Paper: No	
Other 1:	Other 5:	
Other 2:	Other 6:	
Other 3:	Other 7:	
Other 4:	Other 8:	

# Floatable Log FL2023-1070

Pilot: vonheimburgk@mwr.org Date: 4/27/2023

Boat: Pontoon Boat 3 (PB3) # of Pilots: 1

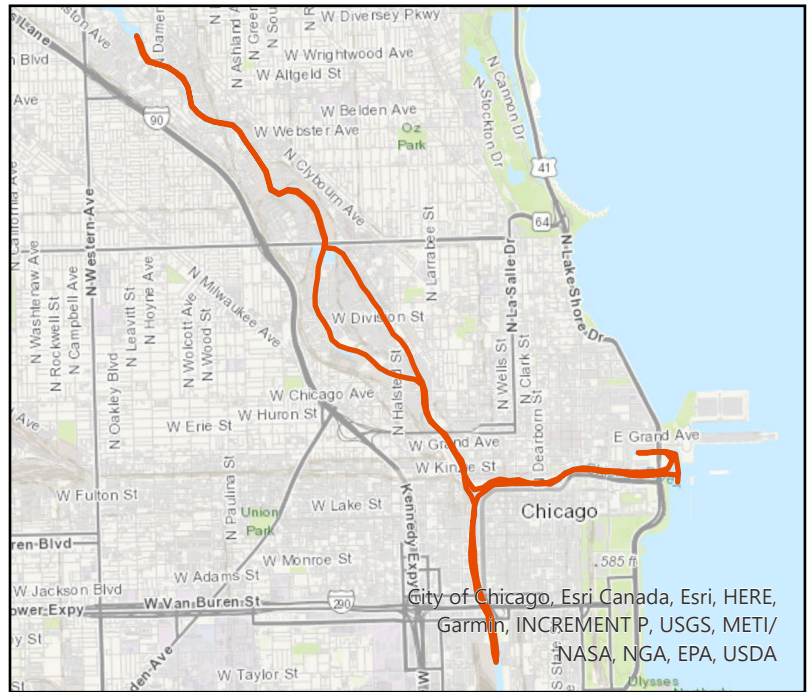
# of Hoisters: 0 # of MLAS: 1

## Routine Operations

Location (Waterways):

- Yes Zone 1: North Branch and North Shore Channel, Kinzie Street to Main Street
- Yes Zone 2: Chicago River and South Branch of the Chicago River, CRCW to Amtrak
- No Zone 3: South Branch Chicago River and South Fork of the SBCR, Amtrak to RAPS
- No Zone 4: Chicago Sanitary & Ship Canal, Damen Avenue to Cal-Sag Junction
- No Zone 5: Cal-Sag Channel and Little Calumet River, Bishop Ford to Cal-Sag Junction
- No Other Zone:

0.75 Est. Amt. of Debris from Routine Operations (Cubic Yards)  
 (Note: one garbage bag = 50 gallons = 6.0 cubic feet = 0.25 cubic yards)



## Special Operations (CSO Events)

Location (Waterways):

- A. Storm Number (If available at the time of Call out, or TBD and written in after event)
- B. All Clear Issued at: Date and Time (Call Systems Dispatcher at get official all clear)
- C. Start Time Date and Time (Must be within 24 hours of the all clear)
- D. Justification for delayed start if not within 24 hours of the all clear:

<b>Mechanical failure:</b> No	<b>Unsafe conditions:</b> No	
Fog: No	Limited Visibility: No	
Ice: No	Lightning: No	Other: No
Equipment icing: No	High Flow: No	
High Wind: No	Darkness: No	

E. Additional Comments:

Est. Amt. of Debris from Special Operations (Cubic Yards): 0.00  
 (Note: one garbage bag = 50 gallons = 6.0 cubic feet = 0.25 cubic yards)

## Description and Possible Source

Debris Type

Cans: Yes	Logs: No	Clothing/Apparel: No
Glass Bottles: No	Wood: No	Sporting Goods: No
Tree: Yes	Milk Crate: Yes	Rubber Material: Yes
Styrofoam: Yes	Condoms: Yes	Food: Yes
Plastic: Yes	Sanitary Napkin: Yes	Fish: No
Cardboard: No	Paper: Yes	
Other 1: Broken-up guitar	Other 5:	
Other 2:	Other 6:	
Other 3:	Other 7:	
Other 4:	Other 8:	

# Floatable Log FL2023-1072

Pilot: vonheimburgk@mwr.org Date: 4/28/2023

Boat: Skimmer Boat 2 (SB2) # of Pilots: 1

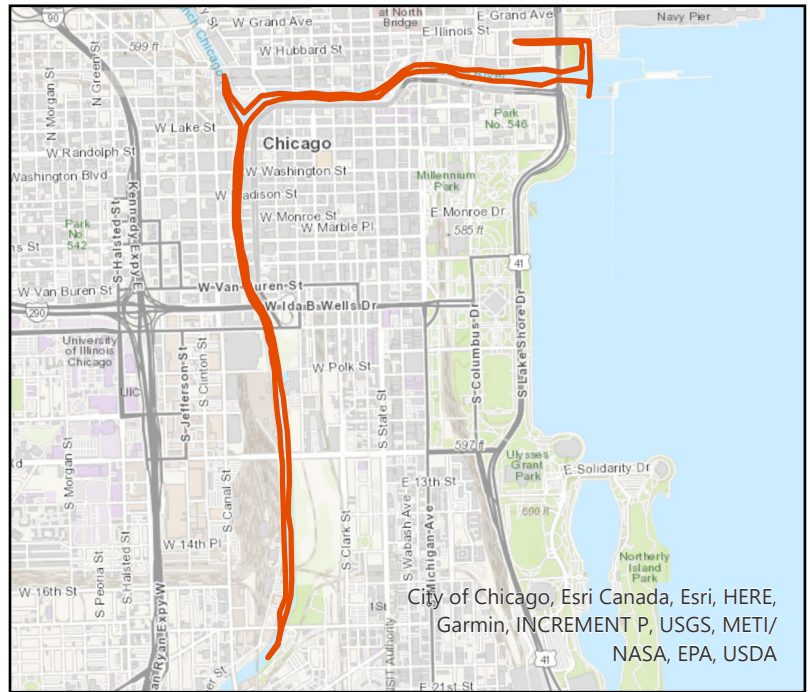
# of Hoisters: 0 # of MLAS: 0

## Routine Operations

Location (Waterways):

- No Zone 1: North Branch and North Shore Channel, Kinzie Street to Main Street
- Yes Zone 2: Chicago River and South Branch of the Chicago River, CRCW to Amtrak
- No Zone 3: South Branch Chicago River and South Fork of the SBCR, Amtrak to RAPS
- No Zone 4: Chicago Sanitary & Ship Canal, Damen Avenue to Cal-Sag Junction
- No Zone 5: Cal-Sag Channel and Little Calumet River, Bishop Ford to Cal-Sag Junction
- No Other Zone:

0.75 Est. Amt. of Debris from Routine Operations (Cubic Yards)  
 (Note: one garbage bag = 50 gallons = 6.0 cubic feet = 0.25 cubic yards)



## Special Operations (CSO Events)

Location (Waterways):

- A. Storm Number (If available at the time of Call out, or TBD and written in after event)
- B. All Clear Issued at: Date and Time (Call Systems Dispatcher at get official all clear)
- C. Start Time Date and Time (Must be within 24 hours of the all clear)
- D. Justification for delayed start if not within 24 hours of the all clear:

<b>Mechanical failure:</b> No	<b>Unsafe conditions:</b> No	
Fog: No	Limited Visibility: No	
Ice: No	Lightning: No	Other: No
Equipment icing: No	High Flow: No	
High Wind: No	Darkness: No	

E. Additional Comments:

Est. Amt. of Debris from Special Operations (Cubic Yards): 0.00  
 (Note: one garbage bag = 50 gallons = 6.0 cubic feet = 0.25 cubic yards)

## Description and Possible Source

Debris Type

Cans: Yes	Logs: Yes	Clothing/Apparel: No
Glass Bottles: Yes	Wood: Yes	Sporting Goods: Yes
Tree: Yes	Milk Crate: Yes	Rubber Material: Yes
Styrofoam: Yes	Condoms: Yes	Food: Yes
Plastic: Yes	Sanitary Napkin: Yes	Fish: No
Cardboard: No	Paper: Yes	
Other 1:	Other 5:	
Other 2:	Other 6:	
Other 3:	Other 7:	
Other 4:	Other 8:	

# Floatable Log FL2023-1071

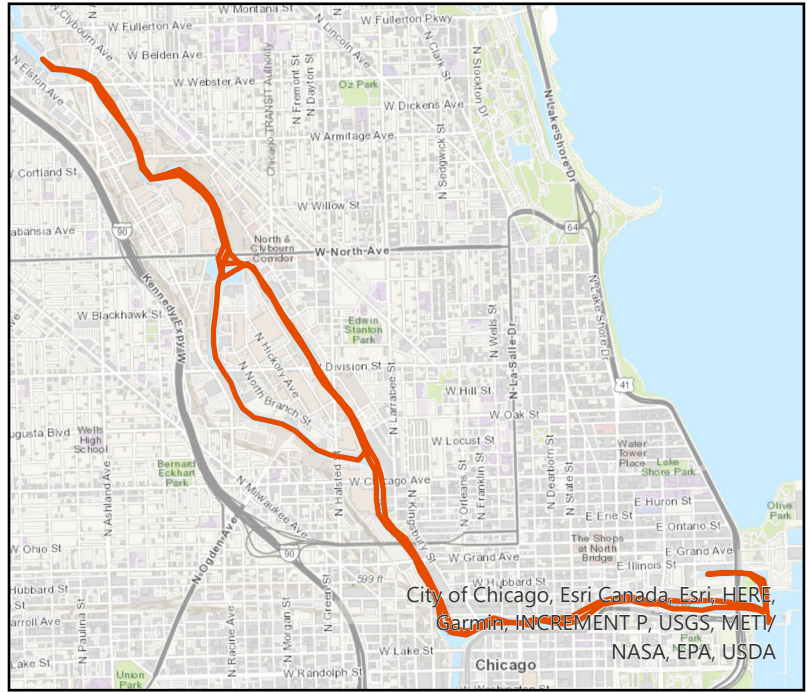
Pilot: guevaran@merd.org      Date: 4/28/2023  
 Boat: Pontoon Boat 3 (PB3)      # of Pilots: 1  
 # of Hoisters: 0      # of MLAS: 1

## Routine Operations

### Location (Waterways):

- Yes Zone 1: North Branch and North Shore Channel, Kinzie Street to Main Street
- Yes Zone 2: Chicago River and South Branch of the Chicago River, CRCW to Amtrak
- No Zone 3: South Branch Chicago River and South Fork of the SBCR, Amtrak to RAPS
- No Zone 4: Chicago Sanitary & Ship Canal, Damen Avenue to Cal-Sag Junction
- No Zone 5: Cal-Sag Channel and Little Calumet River, Bishop Ford to Cal-Sag Junction
- No Other Zone:

0.25 Est. Amt. of Debris from Routine Operations (Cubic Yards)  
 (Note: one garbage bag = 50 gallons = 6.0 cubic feet = 0.25 cubic yards)



## Special Operations (CSO Events)

### Location (Waterways):

- A. Storm Number (If available at the time of Call out, or TBD and written in after event)
- B. All Clear Issued at: Date and Time (Call Systems Dispatcher at get official all clear)
- C. Start Time Date and Time (Must be within 24 hours of the all clear)
- D. Justification for delayed start if not within 24 hours of the all clear:

<b>Mechanical failure:</b> No	<b>Unsafe conditions:</b> No	
Fog: No	Limited Visibility: No	
Ice: No	Lightning: No	Other: No
Equipment icing: No	High Flow: No	
High Wind: No	Darkness: No	

### E. Additional Comments:

Est. Amt. of Debris from Special Operations (Cubic Yards): 0.00  
 (Note: one garbage bag = 50 gallons = 6.0 cubic feet = 0.25 cubic yards)

## Description and Possible Source

### Debris Type

Cans: Yes	Logs: No	Clothing/Apparel: No
Glass Bottles: Yes	Wood: Yes	Sporting Goods: No
Tree: No	Milk Crate: No	Rubber Material: No
Styrofoam: Yes	Condoms: No	Food: No
Plastic: No	Sanitary Napkin: No	Fish: No
Cardboard: No	Paper: No	
Other 1:	Other 5:	
Other 2:	Other 6:	
Other 3:	Other 7:	
Other 4:	Other 8:	



# Floatable Log FL2023-1073

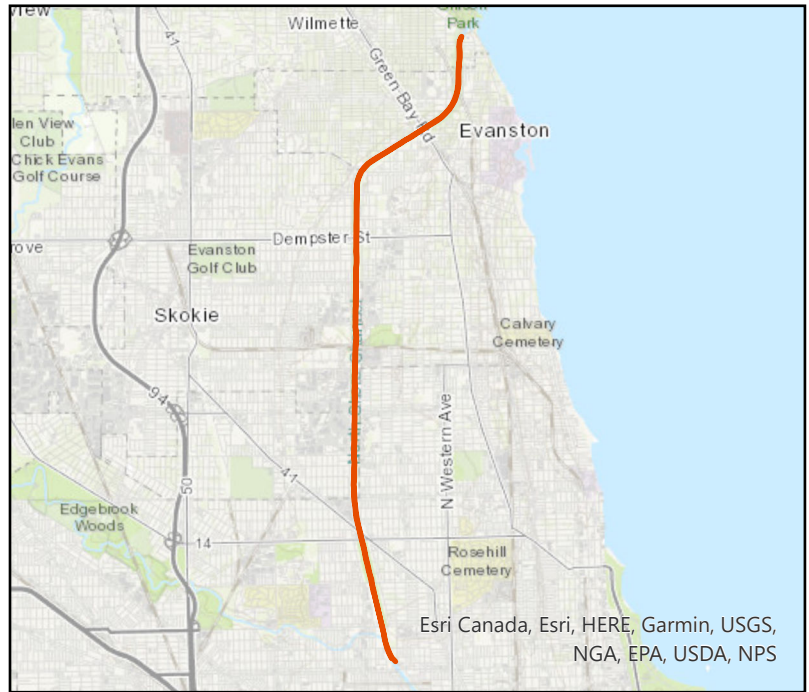
Pilot: camposm@mwrd      Date: 5/1/2023  
Boat: Debris Boat 1 (DB1)      # of Pilots: 1  
# of Hoisters: 1      # of MLAS: 2

## Routine Operations

### Location (Waterways):

- Yes Zone 1: North Branch and North Shore Channel, Kinzie Street to Main Street
- No Zone 2: Chicago River and South Branch of the Chicago River, CRCW to Amtrak
- No Zone 3: South Branch Chicago River and South Fork of the SBCR, Amtrak to RAPS
- No Zone 4: Chicago Sanitary & Ship Canal, Damen Avenue to Cal-Sag Junction
- No Zone 5: Cal-Sag Channel and Little Calumet River, Bishop Ford to Cal-Sag Junction
- Yes Other Zone: WPS

35.0 Est. Amt. of Debris from Routine Operations (Cubic Yards)  
(Note: one garbage bag = 50 gallons = 6.0 cubic feet = 0.25 cubic yards)



## Special Operations (CSO Events)

### Location (Waterways):

- A. Storm Number (If available at the time of Call out, or TBD and written in after event)
- B. All Clear Issued at: Date and Time (Call Systems Dispatcher at get official all clear)
- C. Start Time Date and Time (Must be within 24 hours of the all clear)
- D. Justification for delayed start if not within 24 hours of the all clear:

<b>Mechanical failure: No</b>	<b>Unsafe conditions: No</b>	
Fog: No	Limited Visibility: No	
Ice: No	Lightning: No	Other: No
Equipment icing: No	High Flow: No	
High Wind: No	Darkness: No	

### E. Additional Comments:

Est. Amt. of Debris from Special Operations (Cubic Yards): 0.00  
(Note: one garbage bag = 50 gallons = 6.0 cubic feet = 0.25 cubic yards)

## Description and Possible Source

### Debris Type

Cans: No	Logs: Yes	Clothing/Apparel: No
Glass Bottles: No	Wood: No	Sporting Goods: No
Tree: No	Milk Crate: No	Rubber Material: No
Styrofoam: No	Condoms: No	Food: No
Plastic: No	Sanitary Napkin: No	Fish: No
Cardboard: No	Paper: No	
Other 1: (2) Electric shopping carts	Other 5:	
Other 2: shopping cart	Other 6:	
Other 3:	Other 7:	
Other 4:	Other 8:	

# Floatable Log FL2023-1074

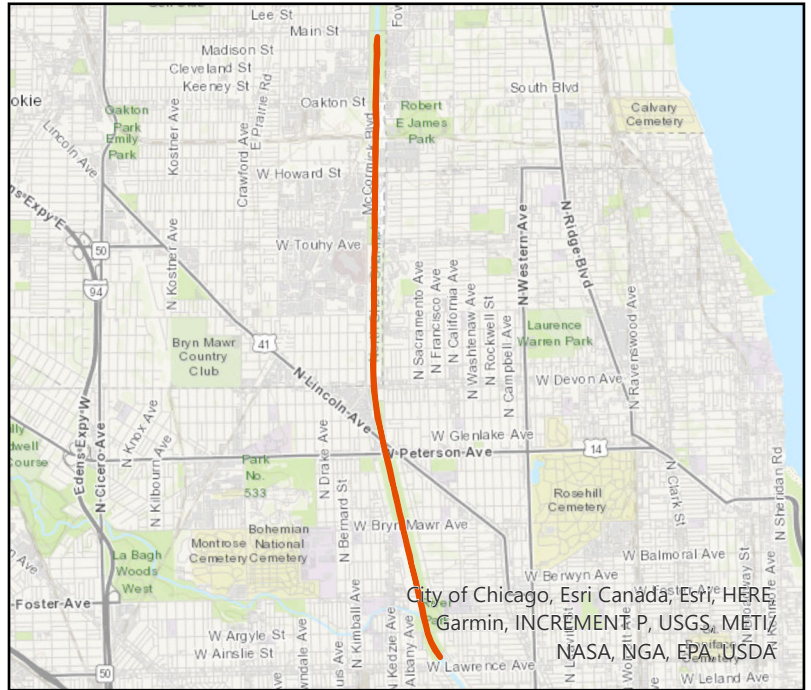
Pilot: camposm@mwrđ Date: 5/2/2023  
 Boat: Debris Boat 1 (DB1) # of Pilots: 1  
 # of Hoisters: 1 # of MLAS: 1

## Routine Operations

Location (Waterways):

- Yes Zone 1: North Branch and North Shore Channel, Kinzie Street to Main Street
- No Zone 2: Chicago River and South Branch of the Chicago River, CRCW to Amtrak
- No Zone 3: South Branch Chicago River and South Fork of the SBCR, Amtrak to RAPS
- No Zone 4: Chicago Sanitary & Ship Canal, Damen Avenue to Cal-Sag Junction
- No Zone 5: Cal-Sag Channel and Little Calumet River, Bishop Ford to Cal-Sag Junction
- No Other Zone:

10.0 Est. Amt. of Debris from Routine Operations (Cubic Yards)  
 (Note: one garbage bag = 50 gallons = 6.0 cubic feet = 0.25 cubic yards)



## Special Operations (CSO Events)

Location (Waterways):

- A. Storm Number (If available at the time of Call out, or TBD and written in after event)
- B. All Clear Issued at: Date and Time (Call Systems Dispatcher at get official all clear)
- C. Start Time Date and Time (Must be within 24 hours of the all clear)
- D. Justification for delayed start if not within 24 hours of the all clear:

<b>Mechanical failure: No</b>	<b>Unsafe conditions: No</b>	
Fog: No	Limited Visibility: No	
Ice: No	Lightning: No	Other: No
Equipment icing: No	High Flow: No	
High Wind: No	Darkness: No	

E. Additional Comments:

Est. Amt. of Debris from Special Operations (Cubic Yards): 0.00  
 (Note: one garbage bag = 50 gallons = 6.0 cubic feet = 0.25 cubic yards)

## Description and Possible Source

Debris Type

Cans: No	Logs: Yes	Clothing/Apparel: No
Glass Bottles: No	Wood: No	Sporting Goods: No
Tree: No	Milk Crate: No	Rubber Material: No
Styrofoam: No	Condoms: No	Food: No
Plastic: No	Sanitary Napkin: No	Fish: No
Cardboard: No	Paper: No	
Other 1:	Other 5:	
Other 2:	Other 6:	
Other 3:	Other 7:	
Other 4:	Other 8:	

# Floatable Log FL2023-1075

Pilot: vonheimburgk@mwr.org Date: 5/3/2023

Boat: Pontoon Boat 3 (PB3) # of Pilots: 1

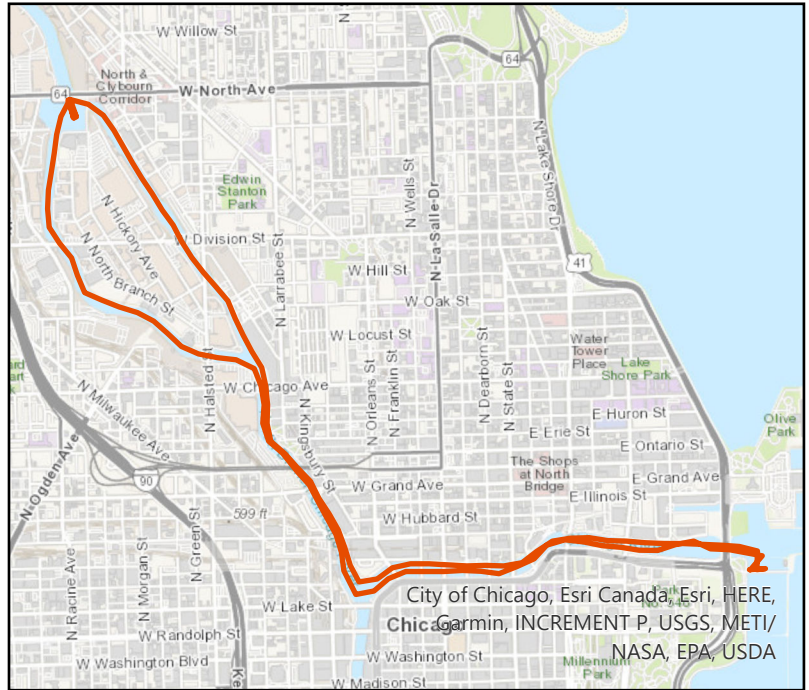
# of Hoisters: 0 # of MLAS: 1

## Routine Operations

Location (Waterways):

- Yes Zone 1: North Branch and North Shore Channel, Kinzie Street to Main Street
- Yes Zone 2: Chicago River and South Branch of the Chicago River, CRCW to Amtrak
- No Zone 3: South Branch Chicago River and South Fork of the SBCR, Amtrak to RAPS
- No Zone 4: Chicago Sanitary & Ship Canal, Damen Avenue to Cal-Sag Junction
- No Zone 5: Cal-Sag Channel and Little Calumet River, Bishop Ford to Cal-Sag Junction
- No Other Zone:

2.50 Est. Amt. of Debris from Routine Operations (Cubic Yards)  
 (Note: one garbage bag = 50 gallons = 6.0 cubic feet = 0.25 cubic yards)



## Special Operations (CSO Events)

Location (Waterways):

- A. Storm Number (If available at the time of Call out, or TBD and written in after event)
- B. All Clear Issued at: Date and Time (Call Systems Dispatcher at get official all clear)
- C. Start Time Date and Time (Must be within 24 hours of the all clear)
- D. Justification for delayed start if not within 24 hours of the all clear:

<b>Mechanical failure:</b> No	<b>Unsafe conditions:</b> No	
Fog: No	Limited Visibility: No	
Ice: No	Lightning: No	Other: No
Equipment icing: No	High Flow: No	
High Wind: No	Darkness: No	

E. Additional Comments:

Est. Amt. of Debris from Special Operations (Cubic Yards): 0.00  
 (Note: one garbage bag = 50 gallons = 6.0 cubic feet = 0.25 cubic yards)

## Description and Possible Source

Debris Type

Cans: Yes	Logs: Yes	Clothing/Apparel: No
Glass Bottles: Yes	Wood: Yes	Sporting Goods: Yes
Tree: Yes	Milk Crate: No	Rubber Material: Yes
Styrofoam: Yes	Condoms: Yes	Food: Yes
Plastic: Yes	Sanitary Napkin: Yes	Fish: No
Cardboard: No	Paper: Yes	
Other 1: Rubbermaid cooler	Other 5:	
Other 2: Christmas Tree	Other 6:	
Other 3: 20' Long 2" X 4"	Other 7:	
Other 4: Black Backpack	Other 8:	



# Floatable Log FL2023-1076

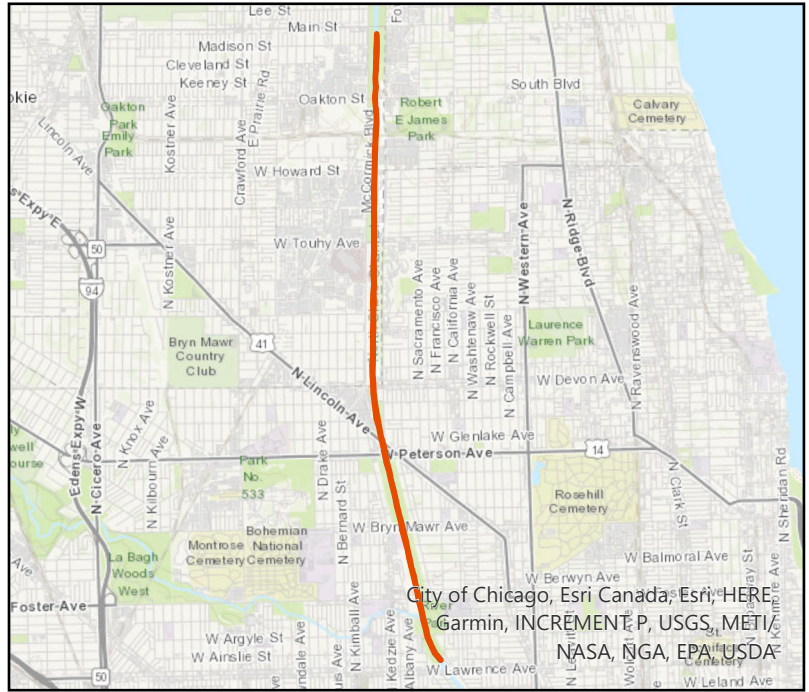
Pilot: camposm@mwrld      Date: 5/3/2023  
 Boat: Debris Boat 1 (DB1)      # of Pilots: 1  
 # of Hoisters: 1      # of MLAS: 1

## Routine Operations

Location (Waterways):

- Yes Zone 1: North Branch and North Shore Channel, Kinzie Street to Main Street
- No Zone 2: Chicago River and South Branch of the Chicago River, CRCW to Amtrak
- No Zone 3: South Branch Chicago River and South Fork of the SBCR, Amtrak to RAPS
- No Zone 4: Chicago Sanitary & Ship Canal, Damen Avenue to Cal-Sag Junction
- No Zone 5: Cal-Sag Channel and Little Calumet River, Bishop Ford to Cal-Sag Junction
- No Other Zone:

15.0 Est. Amt. of Debris from Routine Operations (Cubic Yards)  
 (Note: one garbage bag = 50 gallons = 6.0 cubic feet = 0.25 cubic yards)



## Special Operations (CSO Events)

Location (Waterways):

- A. Storm Number (If available at the time of Call out, or TBD and written in after event)
- B. All Clear Issued at: Date and Time (Call Systems Dispatcher at get official all clear)
- C. Start Time Date and Time (Must be within 24 hours of the all clear)
- D. Justification for delayed start if not within 24 hours of the all clear:

<b>Mechanical failure:</b> No	<b>Unsafe conditions:</b> No	
Fog: No	Limited Visibility: No	
Ice: No	Lightning: No	Other: No
Equipment icing: No	High Flow: No	
High Wind: No	Darkness: No	

E. Additional Comments:

Est. Amt. of Debris from Special Operations (Cubic Yards): 0.00  
 (Note: one garbage bag = 50 gallons = 6.0 cubic feet = 0.25 cubic yards)

## Description and Possible Source

Debris Type

Cans: No	Logs: Yes	Clothing/Apparel: No
Glass Bottles: No	Wood: No	Sporting Goods: No
Tree: No	Milk Crate: No	Rubber Material: No
Styrofoam: No	Condoms: No	Food: No
Plastic: No	Sanitary Napkin: No	Fish: No
Cardboard: No	Paper: No	
Other 1:	Other 5:	
Other 2:	Other 6:	
Other 3:	Other 7:	
Other 4:	Other 8:	

# Floatable Log FL2023-1078

Pilot: vonheimburgk@mwr.org Date: 5/4/2023

Boat: Work Boat (WB1)

# of Pilots: 1

# of Hoisters: 0

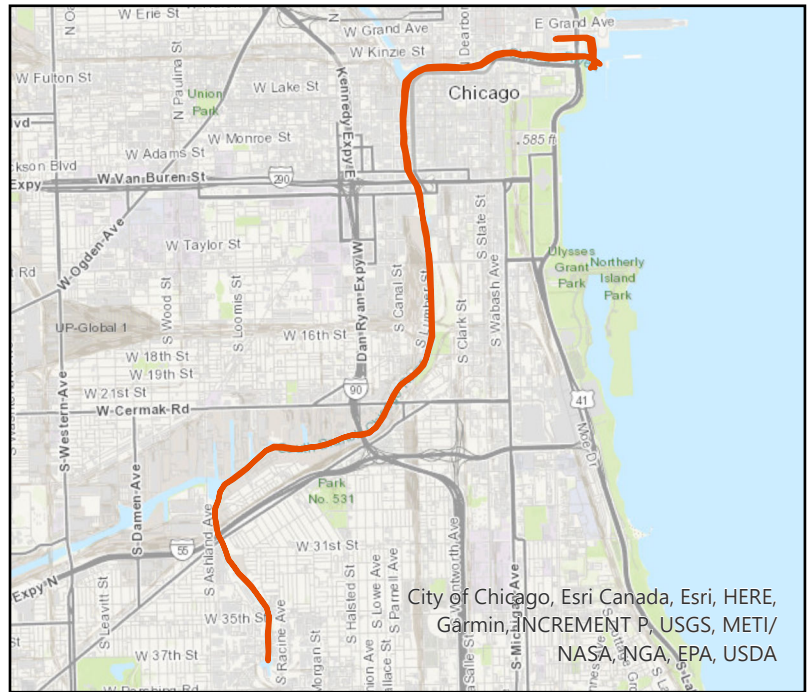
# of MLAS: 1

## Routine Operations

Location (Waterways):

- No Zone 1: North Branch and North Shore Channel, Kinzie Street to Main Street
- Yes Zone 2: Chicago River and South Branch of the Chicago River, CRCW to Amtrak
- Yes Zone 3: South Branch Chicago River and South Fork of the SBCR, Amtrak to RAPS
- No Zone 4: Chicago Sanitary & Ship Canal, Damen Avenue to Cal-Sag Junction
- No Zone 5: Cal-Sag Channel and Little Calumet River, Bishop Ford to Cal-Sag Junction
- No Other Zone:

0.25 Est. Amt. of Debris from Routine Operations (Cubic Yards)  
 (Note: one garbage bag = 50 gallons = 6.0 cubic feet = 0.25 cubic yards)



City of Chicago, Esri Canada, Esri, HERE, Garmin, INCREMENT P, USGS, METI/NASA, NGA, EPA, USDA

## Special Operations (CSO Events)

Location (Waterways):

- A. Storm Number (If available at the time of Call out, or TBD and written in after event)
- B. All Clear Issued at: Date and Time (Call Systems Dispatcher at get official all clear)
- C. Start Time Date and Time (Must be within 24 hours of the all clear)
- D. Justification for delayed start if not within 24 hours of the all clear:

<b>Mechanical failure: No</b>	<b>Unsafe conditions: No</b>	
Fog: No	Limited Visibility: No	
Ice: No	Lightning: No	Other: No
Equipment icing: No	High Flow: No	
High Wind: No	Darkness: No	

E. Additional Comments:

Est. Amt. of Debris from Special Operations (Cubic Yards): 0.00  
 (Note: one garbage bag = 50 gallons = 6.0 cubic feet = 0.25 cubic yards)

## Description and Possible Source

Debris Type

Cans: Yes	Logs: No	Clothing/Apparel: No
Glass Bottles: No	Wood: No	Sporting Goods: No
Tree: Yes	Milk Crate: No	Rubber Material: Yes
Styrofoam: Yes	Condoms: Yes	Food: No
Plastic: Yes	Sanitary Napkin: No	Fish: No
Cardboard: No	Paper: Yes	
Other 1:	Other 5:	
Other 2:	Other 6:	
Other 3:	Other 7:	
Other 4:	Other 8:	

# Floatable Log FL2023-1079

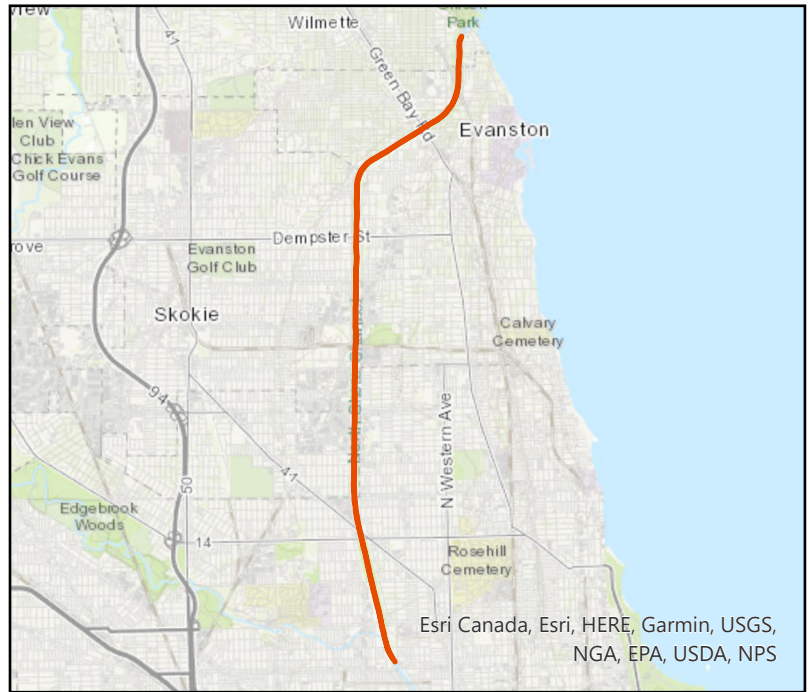
Pilot: camposm@mwrd      Date: 5/4/2023  
 Boat: Debris Boat 1 (DB1)      # of Pilots: 1  
 # of Hoisters: 1      # of MLAS: 2

## Routine Operations

### Location (Waterways):

- Yes Zone 1: North Branch and North Shore Channel, Kinzie Street to Main Street
- No Zone 2: Chicago River and South Branch of the Chicago River, CRCW to Amtrak
- No Zone 3: South Branch Chicago River and South Fork of the SBCR, Amtrak to RAPS
- No Zone 4: Chicago Sanitary & Ship Canal, Damen Avenue to Cal-Sag Junction
- No Zone 5: Cal-Sag Channel and Little Calumet River, Bishop Ford to Cal-Sag Junction
- Yes Other Zone: WPS

30.0 Est. Amt. of Debris from Routine Operations (Cubic Yards)  
 (Note: one garbage bag = 50 gallons = 6.0 cubic feet = 0.25 cubic yards)



## Special Operations (CSO Events)

### Location (Waterways):

- A. Storm Number (If available at the time of Call out, or TBD and written in after event)
- B. All Clear Issued at: Date and Time (Call Systems Dispatcher at get official all clear)
- C. Start Time Date and Time (Must be within 24 hours of the all clear)
- D. Justification for delayed start if not within 24 hours of the all clear:

<b>Mechanical failure: No</b>	<b>Unsafe conditions: No</b>	
Fog: No	Limited Visibility: No	
Ice: No	Lightning: No	Other: No
Equipment icing: No	High Flow: No	
High Wind: No	Darkness: No	

### E. Additional Comments:

Est. Amt. of Debris from Special Operations (Cubic Yards): 0.00  
 (Note: one garbage bag = 50 gallons = 6.0 cubic feet = 0.25 cubic yards)

## Description and Possible Source

### Debris Type

Cans: No	Logs: Yes	Clothing/Apparel: No
Glass Bottles: No	Wood: No	Sporting Goods: No
Tree: No	Milk Crate: No	Rubber Material: No
Styrofoam: No	Condoms: No	Food: No
Plastic: No	Sanitary Napkin: No	Fish: No
Cardboard: No	Paper: No	
Other 1: Couch	Other 5:	
Other 2:	Other 6:	
Other 3:	Other 7:	
Other 4:	Other 8:	

# Floatable Log FL2023-1080

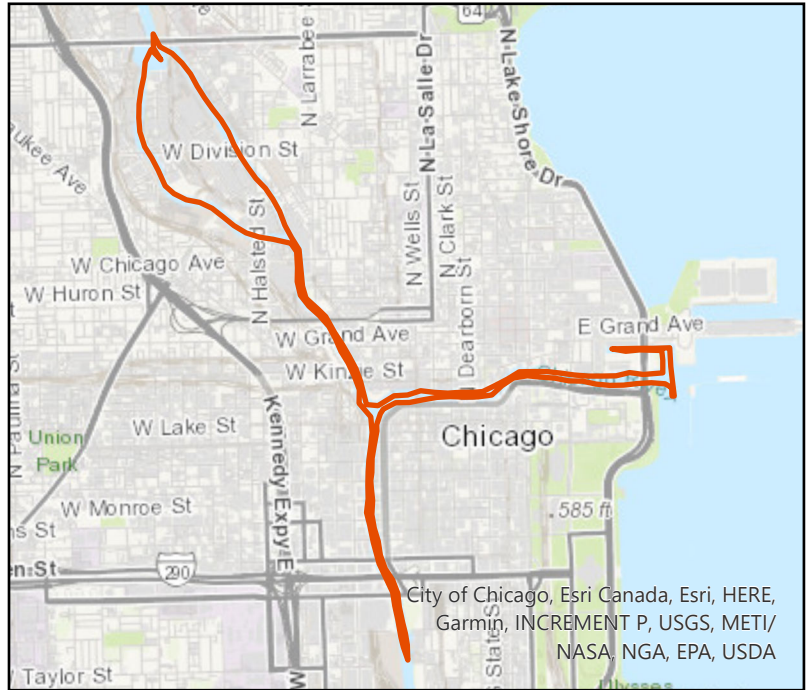
Pilot: guevaran                      Date: 5/4/2023  
 Boat: Skimmer Boat 2 (SB2)      # of Pilots: 1  
 # of Hoisters: 0                      # of MLAS: 1

## Routine Operations

Location (Waterways):

- Yes Zone 1: North Branch and North Shore Channel, Kinzie Street to Main Street
- Yes Zone 2: Chicago River and South Branch of the Chicago River, CRCW to Amtrak
- No Zone 3: South Branch Chicago River and South Fork of the SBCR, Amtrak to RAPS
- No Zone 4: Chicago Sanitary & Ship Canal, Damen Avenue to Cal-Sag Junction
- No Zone 5: Cal-Sag Channel and Little Calumet River, Bishop Ford to Cal-Sag Junction
- No Other Zone:

0.50 Est. Amt. of Debris from Routine Operations (Cubic Yards)  
 (Note: one garbage bag = 50 gallons = 6.0 cubic feet = 0.25 cubic yards)



## Special Operations (CSO Events)

Location (Waterways):

- A. Storm Number                      (If available at the time of Call out, or TBD and written in after event)
- B. All Clear Issued at:                      Date and Time (Call Systems Dispatcher at get official all clear)
- C. Start Time                              Date and Time (Must be within 24 hours of the all clear)
- D. Justification for delayed start if not within 24 hours of the all clear:

<b>Mechanical failure: No</b>	<b>Unsafe conditions: No</b>	
Fog: No	Limited Visibility: No	
Ice: No	Lightning: No	Other: No
Equipment icing: No	High Flow: No	
High Wind: No	Darkness: No	

E. Additional Comments:

Est. Amt. of Debris from Special Operations (Cubic Yards): 0.00  
 (Note: one garbage bag = 50 gallons = 6.0 cubic feet = 0.25 cubic yards)

## Description and Possible Source

Debris Type

Cans: Yes	Logs: No	Clothing/Apparel: No
Glass Bottles: Yes	Wood: Yes	Sporting Goods: No
Tree: Yes	Milk Crate: Yes	Rubber Material: No
Styrofoam: Yes	Condoms: No	Food: No
Plastic: Yes	Sanitary Napkin: No	Fish: No
Cardboard: No	Paper: Yes	
Other 1: dead dog	Other 5:	
Other 2:	Other 6:	
Other 3:	Other 7:	
Other 4:	Other 8:	



# Floatable Log FL2023-1082

Pilot: vonheimburgk@mwr.org Date: 5/5/2023

Boat: Pontoon Boat 3 (PB3) # of Pilots: 1

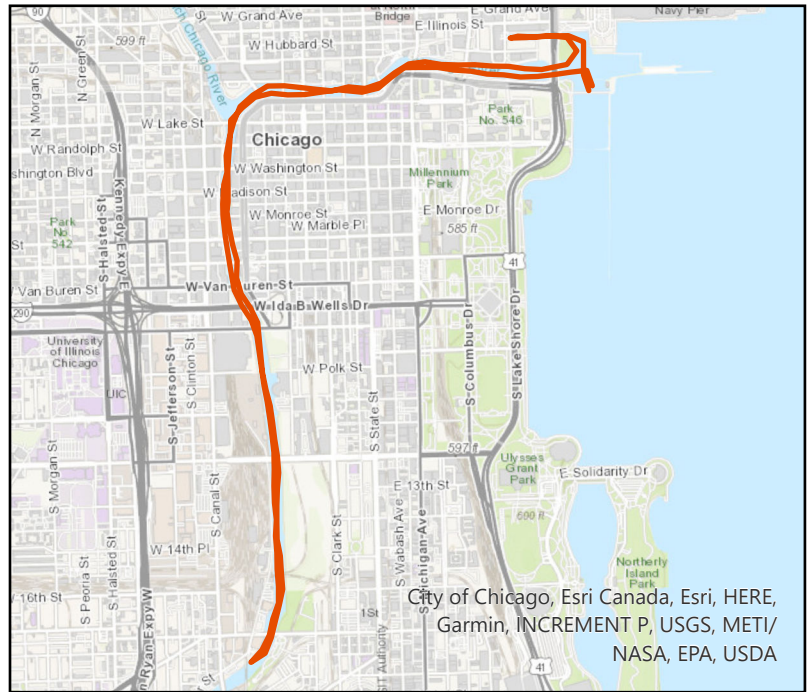
# of Hoisters: 0 # of MLAS: 1

## Routine Operations

Location (Waterways):

- No Zone 1: North Branch and North Shore Channel, Kinzie Street to Main Street
- Yes Zone 2: Chicago River and South Branch of the Chicago River, CRCW to Amtrak
- No Zone 3: South Branch Chicago River and South Fork of the SBCR, Amtrak to RAPS
- No Zone 4: Chicago Sanitary & Ship Canal, Damen Avenue to Cal-Sag Junction
- No Zone 5: Cal-Sag Channel and Little Calumet River, Bishop Ford to Cal-Sag Junction
- No Other Zone:

2.75 Est. Amt. of Debris from Routine Operations (Cubic Yards)  
 (Note: one garbage bag = 50 gallons = 6.0 cubic feet = 0.25 cubic yards)



City of Chicago, Esri Canada, Esri, HERE, Garmin, INCREMENT P, USGS, METI/NASA, EPA, USDA

## Special Operations (CSO Events)

Location (Waterways):

- A. Storm Number (If available at the time of Call out, or TBD and written in after event)
- B. All Clear Issued at: Date and Time (Call Systems Dispatcher at get official all clear)
- C. Start Time Date and Time (Must be within 24 hours of the all clear)
- D. Justification for delayed start if not within 24 hours of the all clear:

<b>Mechanical failure:</b> No	<b>Unsafe conditions:</b> No	
Fog: No	Limited Visibility: No	
Ice: No	Lightning: No	Other: No
Equipment icing: No	High Flow: No	
High Wind: No	Darkness: No	

E. Additional Comments:

Est. Amt. of Debris from Special Operations (Cubic Yards): 0.00  
 (Note: one garbage bag = 50 gallons = 6.0 cubic feet = 0.25 cubic yards)

## Description and Possible Source

Debris Type

Cans: Yes	Logs: No	Clothing/Apparel: No
Glass Bottles: No	Wood: Yes	Sporting Goods: Yes
Tree: Yes	Milk Crate: No	Rubber Material: Yes
Styrofoam: Yes	Condoms: Yes	Food: Yes
Plastic: Yes	Sanitary Napkin: No	Fish: No
Cardboard: No	Paper: Yes	

Other 1: Christmas tree	Other 5:
Other 2: Rubbermaid Cooler stuffed w/ styrofoam	Other 6:
Other 3: 20' Long 2" X 4"	Other 7:
Other 4:	Other 8:

# Floatable Log FL2023-1081

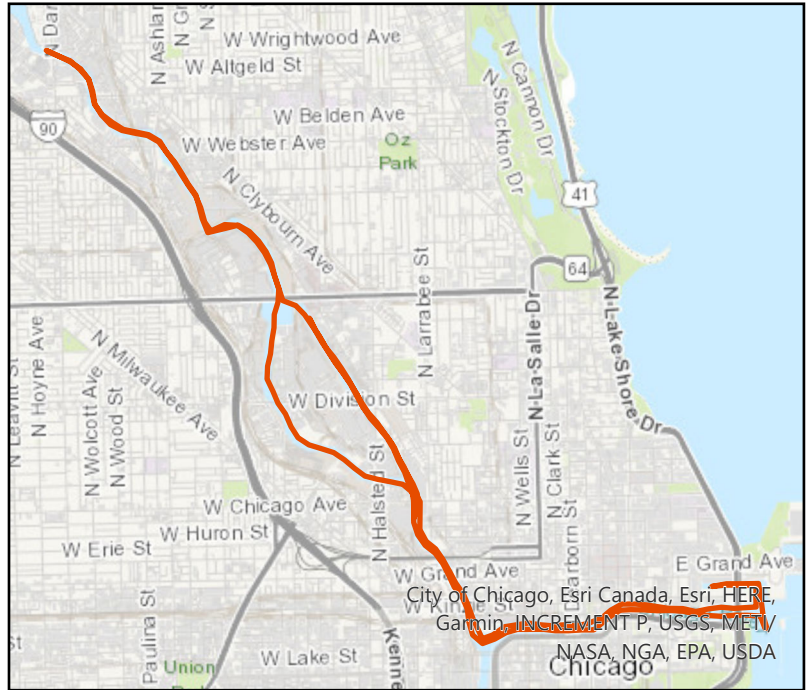
Pilot: guevaran@merd.org      Date: 5/5/2023  
 Boat: Skimmer Boat 2 (SB2)      # of Pilots: 1  
 # of Hoisters: 0      # of MLAS: 1

## Routine Operations

Location (Waterways):

- Yes Zone 1: North Branch and North Shore Channel, Kinzie Street to Main Street
- Yes Zone 2: Chicago River and South Branch of the Chicago River, CRCW to Amtrak
- No Zone 3: South Branch Chicago River and South Fork of the SBCR, Amtrak to RAPS
- No Zone 4: Chicago Sanitary & Ship Canal, Damen Avenue to Cal-Sag Junction
- No Zone 5: Cal-Sag Channel and Little Calumet River, Bishop Ford to Cal-Sag Junction
- No Other Zone:

0.50 Est. Amt. of Debris from Routine Operations (Cubic Yards)  
 (Note: one garbage bag = 50 gallons = 6.0 cubic feet = 0.25 cubic yards)



## Special Operations (CSO Events)

Location (Waterways):

- A. Storm Number (If available at the time of Call out, or TBD and written in after event)
- B. All Clear Issued at: Date and Time (Call Systems Dispatcher at get official all clear)
- C. Start Time Date and Time (Must be within 24 hours of the all clear)
- D. Justification for delayed start if not within 24 hours of the all clear:

<b>Mechanical failure: No</b>	<b>Unsafe conditions: No</b>	
Fog: No	Limited Visibility: No	
Ice: No	Lightning: No	Other: No
Equipment icing: No	High Flow: No	
High Wind: No	Darkness: No	

E. Additional Comments:

Est. Amt. of Debris from Special Operations (Cubic Yards): 0.00  
 (Note: one garbage bag = 50 gallons = 6.0 cubic feet = 0.25 cubic yards)

## Description and Possible Source

Debris Type

Cans: Yes	Logs: No	Clothing/Apparel: No
Glass Bottles: Yes	Wood: Yes	Sporting Goods: No
Tree: Yes	Milk Crate: No	Rubber Material: No
Styrofoam: Yes	Condoms: No	Food: No
Plastic: Yes	Sanitary Napkin: No	Fish: No
Cardboard: Yes	Paper: Yes	
Other 1:	Other 5:	
Other 2:	Other 6:	
Other 3:	Other 7:	
Other 4:	Other 8:	

# Floatable Log FL2023-1084

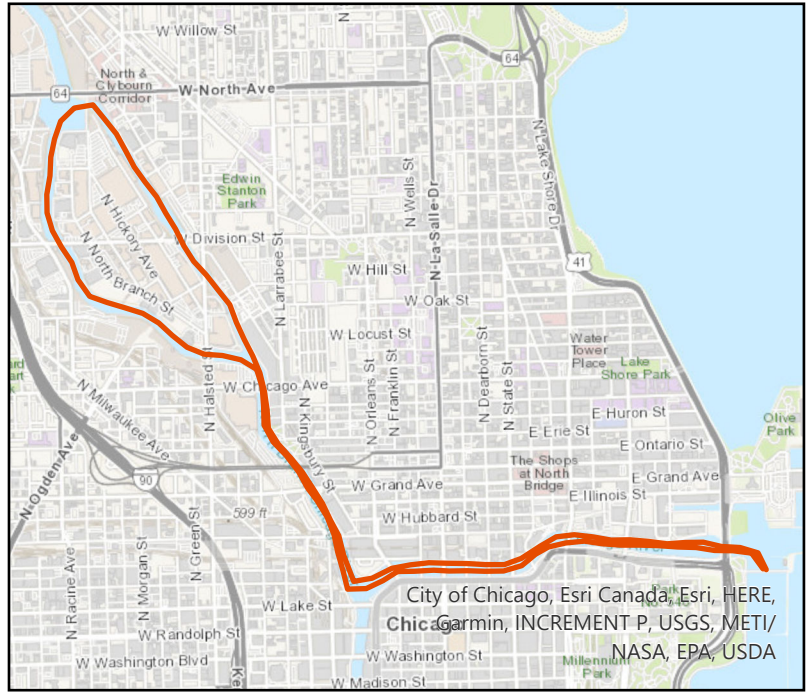
Pilot: guevaran@merd.org      Date: 5/8/2023  
 Boat: Skimmer Boat 2 (SB2)      # of Pilots: 1  
 # of Hoisters: 0      # of MLAS: 1

## Routine Operations

Location (Waterways):

- Yes Zone 1: North Branch and North Shore Channel, Kinzie Street to Main Street
- Yes Zone 2: Chicago River and South Branch of the Chicago River, CRCW to Amtrak
- No Zone 3: South Branch Chicago River and South Fork of the SBCR, Amtrak to RAPS
- No Zone 4: Chicago Sanitary & Ship Canal, Damen Avenue to Cal-Sag Junction
- No Zone 5: Cal-Sag Channel and Little Calumet River, Bishop Ford to Cal-Sag Junction
- No Other Zone:

0.25 Est. Amt. of Debris from Routine Operations (Cubic Yards)  
 (Note: one garbage bag = 50 gallons = 6.0 cubic feet = 0.25 cubic yards)



## Special Operations (CSO Events)

Location (Waterways):

- A. Storm Number (If available at the time of Call out, or TBD and written in after event)
- B. All Clear Issued at: Date and Time (Call Systems Dispatcher at get official all clear)
- C. Start Time Date and Time (Must be within 24 hours of the all clear)
- D. Justification for delayed start if not within 24 hours of the all clear:

<b>Mechanical failure: No</b>	<b>Unsafe conditions: No</b>	
Fog: No	Limited Visibility: No	
Ice: No	Lightning: No	Other: No
Equipment icing: No	High Flow: No	
High Wind: No	Darkness: No	

E. Additional Comments:

Est. Amt. of Debris from Special Operations (Cubic Yards): 0.00  
 (Note: one garbage bag = 50 gallons = 6.0 cubic feet = 0.25 cubic yards)

## Description and Possible Source

Debris Type

Cans: Yes	Logs: No	Clothing/Apparel: No
Glass Bottles: Yes	Wood: No	Sporting Goods: No
Tree: No	Milk Crate: No	Rubber Material: No
Styrofoam: Yes	Condoms: No	Food: No
Plastic: Yes	Sanitary Napkin: No	Fish: No
Cardboard: No	Paper: No	
Other 1:	Other 5:	
Other 2:	Other 6:	
Other 3:	Other 7:	
Other 4:	Other 8:	

# Floatable Log FL2023-1085

Pilot: vonheimburgk@mwr.org Date: 5/8/2023

Boat: Pontoon Boat 3 (PB3) # of Pilots: 1

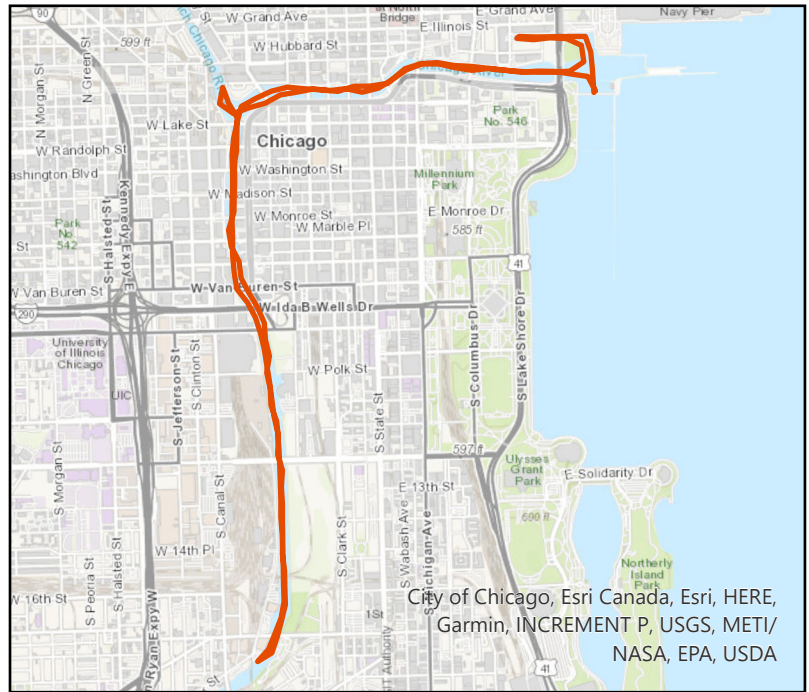
# of Hoisters: 0 # of MLAS: 1

## Routine Operations

Location (Waterways):

- No Zone 1: North Branch and North Shore Channel, Kinzie Street to Main Street
- Yes Zone 2: Chicago River and South Branch of the Chicago River, CRCW to Amtrak
- No Zone 3: South Branch Chicago River and South Fork of the SBCR, Amtrak to RAPS
- No Zone 4: Chicago Sanitary & Ship Canal, Damen Avenue to Cal-Sag Junction
- No Zone 5: Cal-Sag Channel and Little Calumet River, Bishop Ford to Cal-Sag Junction
- No Other Zone:

0.25 Est. Amt. of Debris from Routine Operations (Cubic Yards)  
 (Note: one garbage bag = 50 gallons = 6.0 cubic feet = 0.25 cubic yards)



## Special Operations (CSO Events)

Location (Waterways):

- A. Storm Number (If available at the time of Call out, or TBD and written in after event)
- B. All Clear Issued at: Date and Time (Call Systems Dispatcher at get official all clear)
- C. Start Time Date and Time (Must be within 24 hours of the all clear)
- D. Justification for delayed start if not within 24 hours of the all clear:

<b>Mechanical failure:</b> No	<b>Unsafe conditions:</b> No	
Fog: No	Limited Visibility: No	
Ice: No	Lightning: No	Other: No
Equipment icing: No	High Flow: No	
High Wind: No	Darkness: No	

E. Additional Comments:

Est. Amt. of Debris from Special Operations (Cubic Yards): 0.00  
 (Note: one garbage bag = 50 gallons = 6.0 cubic feet = 0.25 cubic yards)

## Description and Possible Source

Debris Type

Cans: Yes	Logs: No	Clothing/Apparel: No
Glass Bottles: No	Wood: No	Sporting Goods: No
Tree: Yes	Milk Crate: Yes	Rubber Material: Yes
Styrofoam: Yes	Condoms: Yes	Food: Yes
Plastic: Yes	Sanitary Napkin: No	Fish: No
Cardboard: No	Paper: Yes	
Other 1:	Other 5:	
Other 2:	Other 6:	
Other 3:	Other 7:	
Other 4:	Other 8:	

# Floatable Log FL2023-1083

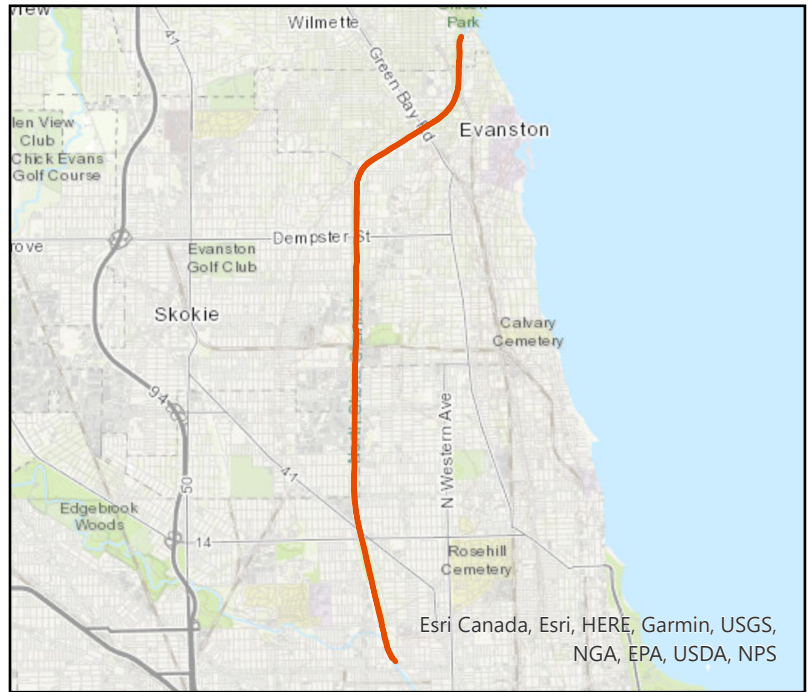
Pilot: camposm@mwrd      Date: 5/8/2023  
Boat: Debris Boat 1 (DB1)      # of Pilots: 1  
# of Hoisters: 1      # of MLAS: 2

## Routine Operations

### Location (Waterways):

- Yes Zone 1: North Branch and North Shore Channel, Kinzie Street to Main Street
- No Zone 2: Chicago River and South Branch of the Chicago River, CRCW to Amtrak
- No Zone 3: South Branch Chicago River and South Fork of the SBCR, Amtrak to RAPS
- No Zone 4: Chicago Sanitary & Ship Canal, Damen Avenue to Cal-Sag Junction
- No Zone 5: Cal-Sag Channel and Little Calumet River, Bishop Ford to Cal-Sag Junction
- Yes Other Zone: WPS

40.0 Est. Amt. of Debris from Routine Operations (Cubic Yards)  
(Note: one garbage bag = 50 gallons = 6.0 cubic feet = 0.25 cubic yards)



## Special Operations (CSO Events)

### Location (Waterways):

- A. Storm Number (If available at the time of Call out, or TBD and written in after event)
- B. All Clear Issued at: Date and Time (Call Systems Dispatcher at get official all clear)
- C. Start Time Date and Time (Must be within 24 hours of the all clear)
- D. Justification for delayed start if not within 24 hours of the all clear:

<b>Mechanical failure: No</b>	<b>Unsafe conditions: No</b>	
Fog: No	Limited Visibility: No	
Ice: No	Lightning: No	Other: No
Equipment icing: No	High Flow: No	
High Wind: No	Darkness: No	

### E. Additional Comments:

Est. Amt. of Debris from Special Operations (Cubic Yards): 0.00  
(Note: one garbage bag = 50 gallons = 6.0 cubic feet = 0.25 cubic yards)

## Description and Possible Source

### Debris Type

Cans: No	Logs: Yes	Clothing/Apparel: No
Glass Bottles: No	Wood: No	Sporting Goods: No
Tree: No	Milk Crate: No	Rubber Material: No
Styrofoam: No	Condoms: No	Food: No
Plastic: No	Sanitary Napkin: No	Fish: No
Cardboard: No	Paper: No	
Other 1: 4x6 Plywood	Other 5:	
Other 2:	Other 6:	
Other 3:	Other 7:	
Other 4:	Other 8:	

# Floatable Log FL2023-1087

Pilot: vonheimburgk@mwr.org Date: 5/9/2023

Boat: Pontoon Boat 3 (PB3) # of Pilots: 1

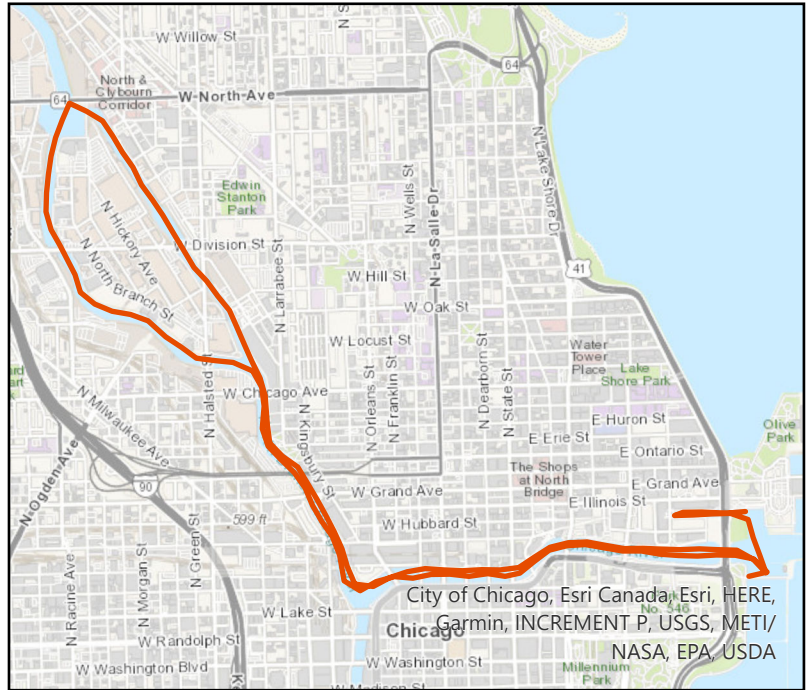
# of Hoisters: 0 # of MLAS: 1

## Routine Operations

Location (Waterways):

- Yes Zone 1: North Branch and North Shore Channel, Kinzie Street to Main Street
- Yes Zone 2: Chicago River and South Branch of the Chicago River, CRCW to Amtrak
- No Zone 3: South Branch Chicago River and South Fork of the SBCR, Amtrak to RAPS
- No Zone 4: Chicago Sanitary & Ship Canal, Damen Avenue to Cal-Sag Junction
- No Zone 5: Cal-Sag Channel and Little Calumet River, Bishop Ford to Cal-Sag Junction
- No Other Zone:

0.75 Est. Amt. of Debris from Routine Operations (Cubic Yards)  
 (Note: one garbage bag = 50 gallons = 6.0 cubic feet = 0.25 cubic yards)



## Special Operations (CSO Events)

Location (Waterways):

- A. Storm Number (If available at the time of Call out, or TBD and written in after event)
- B. All Clear Issued at: Date and Time (Call Systems Dispatcher at get official all clear)
- C. Start Time Date and Time (Must be within 24 hours of the all clear)
- D. Justification for delayed start if not within 24 hours of the all clear:

<b>Mechanical failure: No</b>	<b>Unsafe conditions: No</b>	
Fog: No	Limited Visibility: No	
Ice: No	Lightning: No	Other: No
Equipment icing: No	High Flow: No	
High Wind: No	Darkness: No	

E. Additional Comments:

Est. Amt. of Debris from Special Operations (Cubic Yards): 0.00  
 (Note: one garbage bag = 50 gallons = 6.0 cubic feet = 0.25 cubic yards)

## Description and Possible Source

Debris Type

Cans: Yes	Logs: Yes	Clothing/Apparel: Yes
Glass Bottles: Yes	Wood: No	Sporting Goods: Yes
Tree: Yes	Milk Crate: Yes	Rubber Material: Yes
Styrofoam: Yes	Condoms: Yes	Food: No
Plastic: Yes	Sanitary Napkin: No	Fish: No
Cardboard: No	Paper: Yes	
Other 1:	Other 5:	
Other 2:	Other 6:	
Other 3:	Other 7:	
Other 4:	Other 8:	

# Floatable Log FL2023-1086

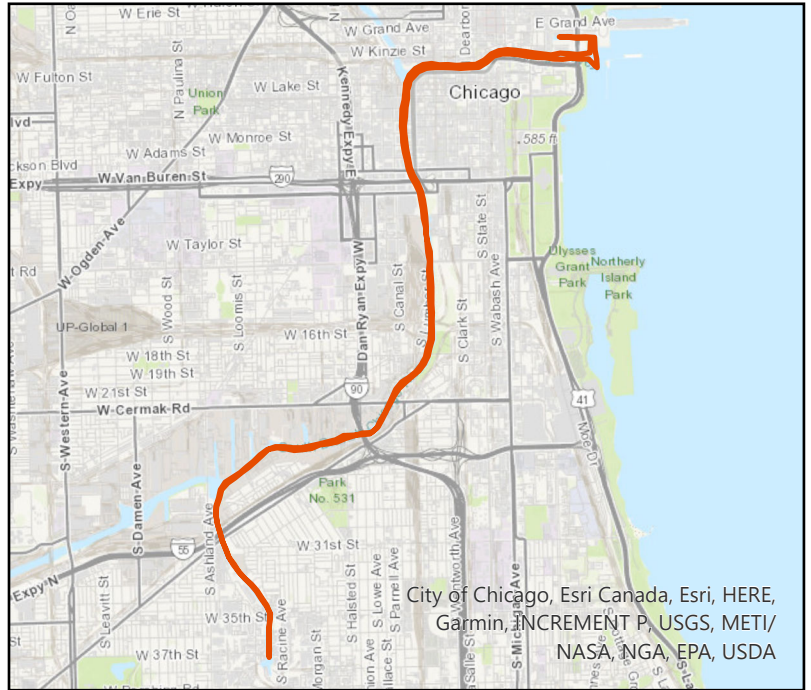
Pilot: guevaran@merd.org      Date: 5/9/2023  
 Boat: Skimmer Boat 2 (SB2)      # of Pilots: 1  
 # of Hoisters: 0      # of MLAS: 1

## Routine Operations

### Location (Waterways):

- No Zone 1: North Branch and North Shore Channel, Kinzie Street to Main Street
- Yes Zone 2: Chicago River and South Branch of the Chicago River, CRCW to Amtrak
- Yes Zone 3: South Branch Chicago River and South Fork of the SBCR, Amtrak to RAPS
- No Zone 4: Chicago Sanitary & Ship Canal, Damen Avenue to Cal-Sag Junction
- No Zone 5: Cal-Sag Channel and Little Calumet River, Bishop Ford to Cal-Sag Junction
- No Other Zone:

0.25 Est. Amt. of Debris from Routine Operations (Cubic Yards)  
 (Note: one garbage bag = 50 gallons = 6.0 cubic feet = 0.25 cubic yards)



## Special Operations (CSO Events)

### Location (Waterways):

- A. Storm Number      (If available at the time of Call out, or TBD and written in after event)
- B. All Clear Issued at:      Date and Time (Call Systems Dispatcher at get official all clear)
- C. Start Time      Date and Time (Must be within 24 hours of the all clear)
- D. Justification for delayed start if not within 24 hours of the all clear:

<b>Mechanical failure:</b> No	<b>Unsafe conditions:</b> No	
Fog: No	Limited Visibility: No	
Ice: No	Lightning: No	Other: No
Equipment icing: No	High Flow: No	
High Wind: No	Darkness: No	

### E. Additional Comments:

Est. Amt. of Debris from Special Operations (Cubic Yards): 0.00  
 (Note: one garbage bag = 50 gallons = 6.0 cubic feet = 0.25 cubic yards)

## Description and Possible Source

### Debris Type

Cans: Yes	Logs: No	Clothing/Apparel: No
Glass Bottles: Yes	Wood: No	Sporting Goods: No
Tree: No	Milk Crate: Yes	Rubber Material: No
Styrofoam: Yes	Condoms: No	Food: No
Plastic: Yes	Sanitary Napkin: No	Fish: No
Cardboard: Yes	Paper: No	
Other 1:	Other 5:	
Other 2:	Other 6:	
Other 3:	Other 7:	
Other 4:	Other 8:	

# Floatable Log FL2023-1088

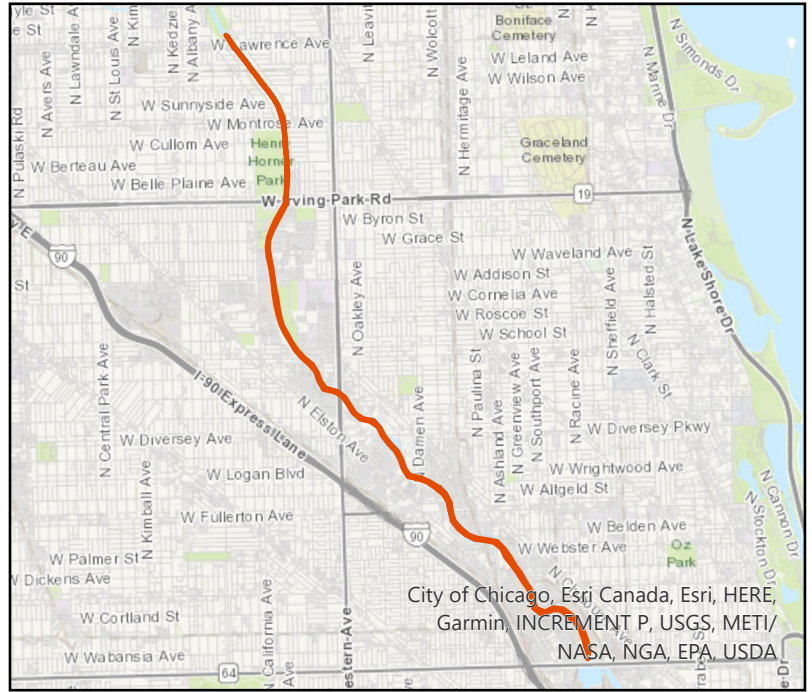
Pilot: camposm@mwrd      Date: 5/9/2023  
 Boat: Debris Boat 1 (DB1)      # of Pilots: 1  
 # of Hoisters: 1      # of MLAS: 2

## Routine Operations

### Location (Waterways):

- Yes Zone 1: North Branch and North Shore Channel, Kinzie Street to Main Street
- No Zone 2: Chicago River and South Branch of the Chicago River, CRCW to Amtrak
- No Zone 3: South Branch Chicago River and South Fork of the SBCR, Amtrak to RAPS
- No Zone 4: Chicago Sanitary & Ship Canal, Damen Avenue to Cal-Sag Junction
- No Zone 5: Cal-Sag Channel and Little Calumet River, Bishop Ford to Cal-Sag Junction
- No Other Zone:

15.0 Est. Amt. of Debris from Routine Operations (Cubic Yards)  
 (Note: one garbage bag = 50 gallons = 6.0 cubic feet = 0.25 cubic yards)



## Special Operations (CSO Events)

### Location (Waterways):

- A. Storm Number (If available at the time of Call out, or TBD and written in after event)
- B. All Clear Issued at: Date and Time (Call Systems Dispatcher at get official all clear)
- C. Start Time Date and Time (Must be within 24 hours of the all clear)
- D. Justification for delayed start if not within 24 hours of the all clear:

<b>Mechanical failure:</b> No	<b>Unsafe conditions:</b> No	
Fog: No	Limited Visibility: No	
Ice: No	Lightning: No	Other: No
Equipment icing: No	High Flow: No	
High Wind: No	Darkness: No	

### E. Additional Comments:

Est. Amt. of Debris from Special Operations (Cubic Yards): 0.00  
 (Note: one garbage bag = 50 gallons = 6.0 cubic feet = 0.25 cubic yards)

## Description and Possible Source

### Debris Type

Cans: No	Logs: Yes	Clothing/Apparel: No
Glass Bottles: No	Wood: No	Sporting Goods: No
Tree: No	Milk Crate: No	Rubber Material: No
Styrofoam: No	Condoms: No	Food: No
Plastic: No	Sanitary Napkin: No	Fish: No
Cardboard: No	Paper: No	
Other 1:	Other 5:	
Other 2:	Other 6:	
Other 3:	Other 7:	
Other 4:	Other 8:	



# Floatable Log FL2023-1090

Pilot: vonheimburgk@mwrld.org Date: 5/10/2023

Boat: Skimmer Boat 2 (SB2) # of Pilots: 1

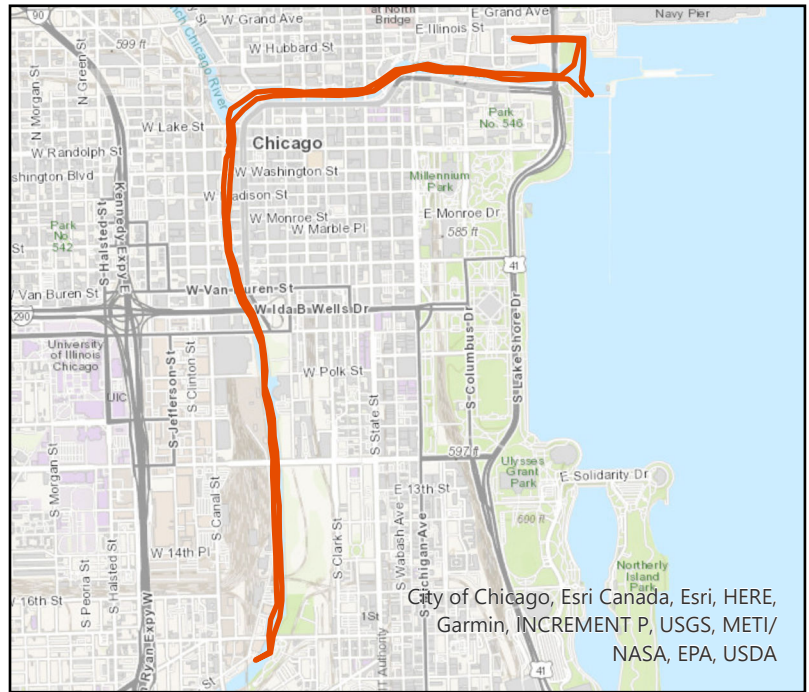
# of Hoisters: 0 # of MLAS: 0

## Routine Operations

Location (Waterways):

- No Zone 1: North Branch and North Shore Channel, Kinzie Street to Main Street
- Yes Zone 2: Chicago River and South Branch of the Chicago River, CRCW to Amtrak
- No Zone 3: South Branch Chicago River and South Fork of the SBCR, Amtrak to RAPS
- No Zone 4: Chicago Sanitary & Ship Canal, Damen Avenue to Cal-Sag Junction
- No Zone 5: Cal-Sag Channel and Little Calumet River, Bishop Ford to Cal-Sag Junction
- No Other Zone:

0.75 Est. Amt. of Debris from Routine Operations (Cubic Yards)  
 (Note: one garbage bag = 50 gallons = 6.0 cubic feet = 0.25 cubic yards)



## Special Operations (CSO Events)

Location (Waterways):

- A. Storm Number (If available at the time of Call out, or TBD and written in after event)
- B. All Clear Issued at: Date and Time (Call Systems Dispatcher at get official all clear)
- C. Start Time Date and Time (Must be within 24 hours of the all clear)
- D. Justification for delayed start if not within 24 hours of the all clear:

<b>Mechanical failure: No</b>	<b>Unsafe conditions: No</b>	
Fog: No	Limited Visibility: No	
Ice: No	Lightning: No	Other: No
Equipment icing: No	High Flow: No	
High Wind: No	Darkness: No	

E. Additional Comments:

Est. Amt. of Debris from Special Operations (Cubic Yards): 0.00  
 (Note: one garbage bag = 50 gallons = 6.0 cubic feet = 0.25 cubic yards)

## Description and Possible Source

Debris Type

Cans: Yes	Logs: Yes	Clothing/Apparel: No
Glass Bottles: Yes	Wood: No	Sporting Goods: Yes
Tree: Yes	Milk Crate: Yes	Rubber Material: Yes
Styrofoam: Yes	Condoms: Yes	Food: Yes
Plastic: Yes	Sanitary Napkin: Yes	Fish: No
Cardboard: No	Paper: Yes	
Other 1:	Other 5:	
Other 2:	Other 6:	
Other 3:	Other 7:	
Other 4:	Other 8:	

# Floatable Log FL2023-1089

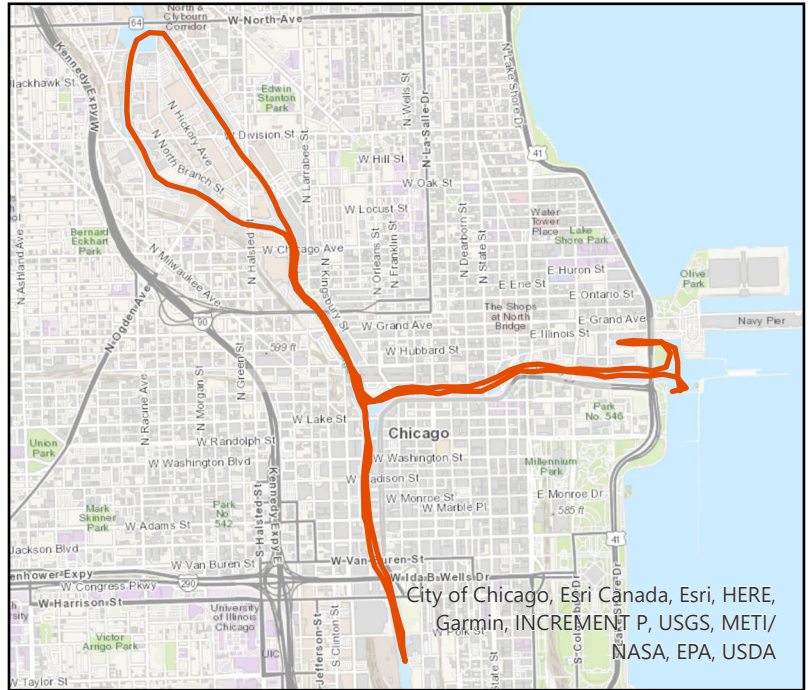
Pilot: guevaran                      Date: 5/10/2023  
 Boat: Pontoon Boat 3 (PB3)        # of Pilots: 1  
 # of Hoisters: 0                      # of MLAS: 1

## Routine Operations

Location (Waterways):

- Yes Zone 1: North Branch and North Shore Channel, Kinzie Street to Main Street
- Yes Zone 2: Chicago River and South Branch of the Chicago River, CRCW to Amtrak
- No Zone 3: South Branch Chicago River and South Fork of the SBCR, Amtrak to RAPS
- No Zone 4: Chicago Sanitary & Ship Canal, Damen Avenue to Cal-Sag Junction
- No Zone 5: Cal-Sag Channel and Little Calumet River, Bishop Ford to Cal-Sag Junction
- No Other Zone:

0.25 Est. Amt. of Debris from Routine Operations (Cubic Yards)  
 (Note: one garbage bag = 50 gallons = 6.0 cubic feet = 0.25 cubic yards)



City of Chicago, Esri Canada, Esri, HERE, Garmin, INCREMENT P, USGS, METI/NASA, EPA, USDA

## Special Operations (CSO Events)

Location (Waterways):

- A. Storm Number                      (If available at the time of Call out, or TBD and written in after event)
- B. All Clear Issued at:                      Date and Time (Call Systems Dispatcher at get official all clear)
- C. Start Time                                  Date and Time (Must be within 24 hours of the all clear)
- D. Justification for delayed start if not within 24 hours of the all clear:

<b>Mechanical failure: No</b>	<b>Unsafe conditions: No</b>	
Fog: No	Limited Visibility: No	
Ice: No	Lightning: No	Other: No
Equipment icing: No	High Flow: No	
High Wind: No	Darkness: No	

E. Additional Comments:

Est. Amt. of Debris from Special Operations (Cubic Yards): 0.00  
 (Note: one garbage bag = 50 gallons = 6.0 cubic feet = 0.25 cubic yards)

## Description and Possible Source

Debris Type

Cans: Yes	Logs: No	Clothing/Apparel: No
Glass Bottles: No	Wood: No	Sporting Goods: No
Tree: No	Milk Crate: No	Rubber Material: No
Styrofoam: Yes	Condoms: No	Food: No
Plastic: Yes	Sanitary Napkin: No	Fish: No
Cardboard: No	Paper: No	
Other 1:	Other 5:	
Other 2:	Other 6:	
Other 3:	Other 7:	
Other 4:	Other 8:	

# Floatable Log FL2023-1092

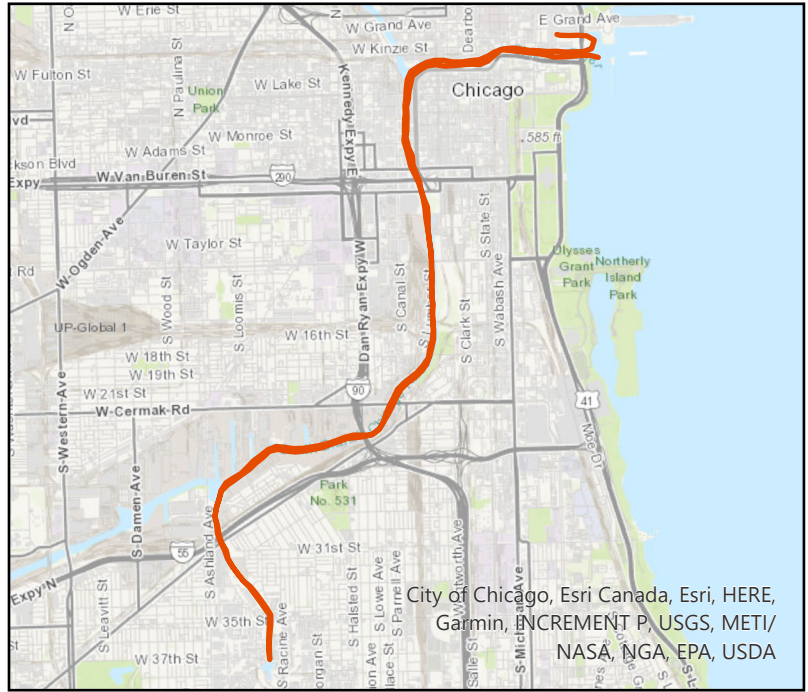
Pilot: guevaran@merd.org      Date: 5/11/2023  
 Boat: Pontoon Boat 3 (PB3)      # of Pilots: 1  
 # of Hoisters: 0      # of MLAS: 1

## Routine Operations

### Location (Waterways):

- Yes Zone 1: North Branch and North Shore Channel, Kinzie Street to Main Street
- Yes Zone 2: Chicago River and South Branch of the Chicago River, CRCW to Amtrak
- Yes Zone 3: South Branch Chicago River and South Fork of the SBCR, Amtrak to RAPS
- No Zone 4: Chicago Sanitary & Ship Canal, Damen Avenue to Cal-Sag Junction
- No Zone 5: Cal-Sag Channel and Little Calumet River, Bishop Ford to Cal-Sag Junction
- No Other Zone:

0.25 Est. Amt. of Debris from Routine Operations (Cubic Yards)  
 (Note: one garbage bag = 50 gallons = 6.0 cubic feet = 0.25 cubic yards)



## Special Operations (CSO Events)

### Location (Waterways):

- A. Storm Number (If available at the time of Call out, or TBD and written in after event)
- B. All Clear Issued at: Date and Time (Call Systems Dispatcher at get official all clear)
- C. Start Time Date and Time (Must be within 24 hours of the all clear)
- D. Justification for delayed start if not within 24 hours of the all clear:

<b>Mechanical failure:</b> No	<b>Unsafe conditions:</b> No	
Fog: No	Limited Visibility: No	
Ice: No	Lightning: No	Other: No
Equipment icing: No	High Flow: No	
High Wind: No	Darkness: No	

### E. Additional Comments:

Est. Amt. of Debris from Special Operations (Cubic Yards): 0.00  
 (Note: one garbage bag = 50 gallons = 6.0 cubic feet = 0.25 cubic yards)

## Description and Possible Source

### Debris Type

Cans: Yes	Logs: No	Clothing/Apparel: No
Glass Bottles: Yes	Wood: No	Sporting Goods: No
Tree: Yes	Milk Crate: No	Rubber Material: No
Styrofoam: Yes	Condoms: No	Food: No
Plastic: Yes	Sanitary Napkin: No	Fish: No
Cardboard: No	Paper: Yes	
Other 1:	Other 5:	
Other 2:	Other 6:	
Other 3:	Other 7:	
Other 4:	Other 8:	



# Floatable Log FL2023-1094

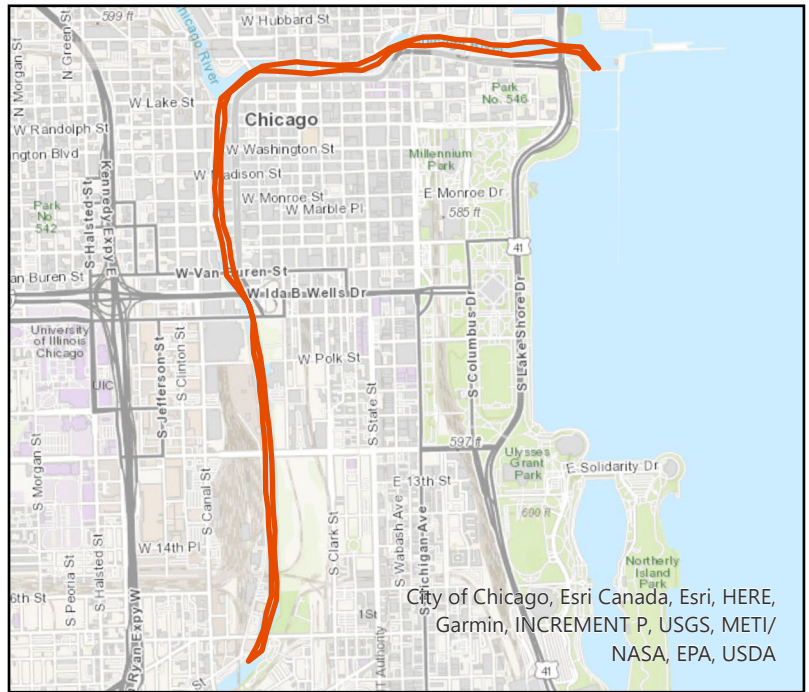
Pilot: guevaran@merd.org      Date: 5/12/2023  
 Boat: Skimmer Boat 2 (SB2)      # of Pilots: 1  
 # of Hoisters: 0      # of MLAS: 1

## Routine Operations

Location (Waterways):

- No Zone 1: North Branch and North Shore Channel, Kinzie Street to Main Street
- Yes Zone 2: Chicago River and South Branch of the Chicago River, CRCW to Amtrak
- No Zone 3: South Branch Chicago River and South Fork of the SBCR, Amtrak to RAPS
- No Zone 4: Chicago Sanitary & Ship Canal, Damen Avenue to Cal-Sag Junction
- No Zone 5: Cal-Sag Channel and Little Calumet River, Bishop Ford to Cal-Sag Junction
- No Other Zone:

0.25 Est. Amt. of Debris from Routine Operations (Cubic Yards)  
 (Note: one garbage bag = 50 gallons = 6.0 cubic feet = 0.25 cubic yards)



City of Chicago, Esri Canada, Esri, HERE, Garmin, INCREMENT P, USGS, METI/NASA, EPA, USDA

## Special Operations (CSO Events)

Location (Waterways):

- A. Storm Number (If available at the time of Call out, or TBD and written in after event)
- B. All Clear Issued at: Date and Time (Call Systems Dispatcher at get official all clear)
- C. Start Time Date and Time (Must be within 24 hours of the all clear)
- D. Justification for delayed start if not within 24 hours of the all clear:

<b>Mechanical failure: No</b>	<b>Unsafe conditions: No</b>	
Fog: No	Limited Visibility: No	
Ice: No	Lightning: No	Other: No
Equipment icing: No	High Flow: No	
High Wind: No	Darkness: No	

E. Additional Comments:

Est. Amt. of Debris from Special Operations (Cubic Yards): 0.00  
 (Note: one garbage bag = 50 gallons = 6.0 cubic feet = 0.25 cubic yards)

## Description and Possible Source

Debris Type

Cans: Yes	Logs: No	Clothing/Apparel: No
Glass Bottles: Yes	Wood: Yes	Sporting Goods: No
Tree: Yes	Milk Crate: Yes	Rubber Material: No
Styrofoam: Yes	Condoms: No	Food: No
Plastic: Yes	Sanitary Napkin: No	Fish: No
Cardboard: Yes	Paper: Yes	
Other 1:	Other 5:	
Other 2:	Other 6:	
Other 3:	Other 7:	
Other 4:	Other 8:	

# Floatable Log FL2023-1093

Pilot: vonheimburgk@mwr.org Date: 5/12/2023

Boat: Pontoon Boat 3 (PB3) # of Pilots: 1

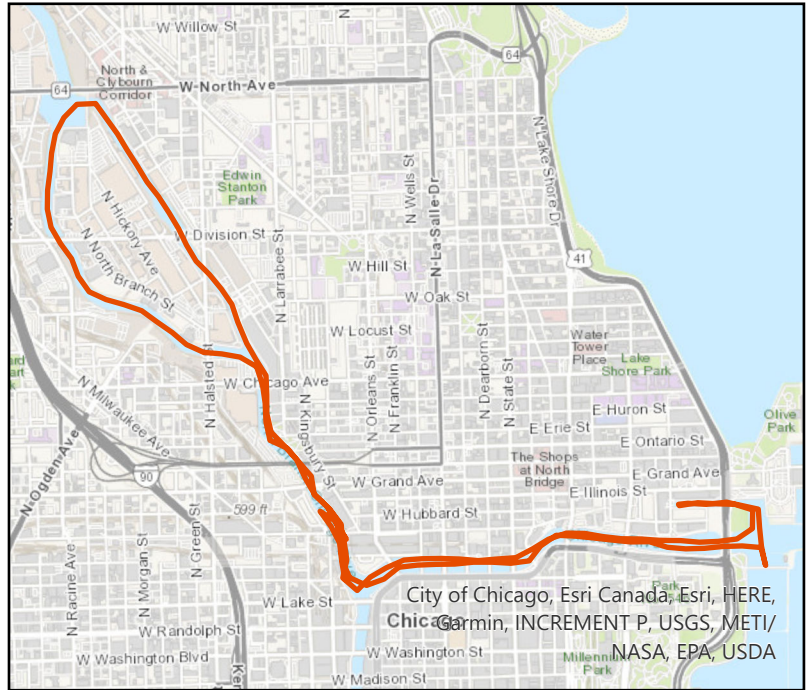
# of Hoisters: 0 # of MLAS: 0

## Routine Operations

Location (Waterways):

- Yes Zone 1: North Branch and North Shore Channel, Kinzie Street to Main Street
- Yes Zone 2: Chicago River and South Branch of the Chicago River, CRCW to Amtrak
- No Zone 3: South Branch Chicago River and South Fork of the SBCR, Amtrak to RAPS
- No Zone 4: Chicago Sanitary & Ship Canal, Damen Avenue to Cal-Sag Junction
- No Zone 5: Cal-Sag Channel and Little Calumet River, Bishop Ford to Cal-Sag Junction
- No Other Zone:

1.50 Est. Amt. of Debris from Routine Operations (Cubic Yards)  
 (Note: one garbage bag = 50 gallons = 6.0 cubic feet = 0.25 cubic yards)



## Special Operations (CSO Events)

Location (Waterways):

- A. Storm Number (If available at the time of Call out, or TBD and written in after event)
- B. All Clear Issued at: Date and Time (Call Systems Dispatcher at get official all clear)
- C. Start Time Date and Time (Must be within 24 hours of the all clear)
- D. Justification for delayed start if not within 24 hours of the all clear:

<b>Mechanical failure: No</b>	<b>Unsafe conditions: No</b>	
Fog: No	Limited Visibility: No	
Ice: No	Lightning: No	Other: No
Equipment icing: No	High Flow: No	
High Wind: No	Darkness: No	

E. Additional Comments:

Est. Amt. of Debris from Special Operations (Cubic Yards): 0.00  
 (Note: one garbage bag = 50 gallons = 6.0 cubic feet = 0.25 cubic yards)

## Description and Possible Source

Debris Type

Cans: Yes	Logs: No	Clothing/Apparel: No
Glass Bottles: Yes	Wood: Yes	Sporting Goods: Yes
Tree: Yes	Milk Crate: Yes	Rubber Material: Yes
Styrofoam: Yes	Condoms: Yes	Food: Yes
Plastic: Yes	Sanitary Napkin: Yes	Fish: No
Cardboard: No	Paper: Yes	
Other 1:	Other 5:	
Other 2:	Other 6:	
Other 3:	Other 7:	
Other 4:	Other 8:	

# Floatable Log FL2023-1095

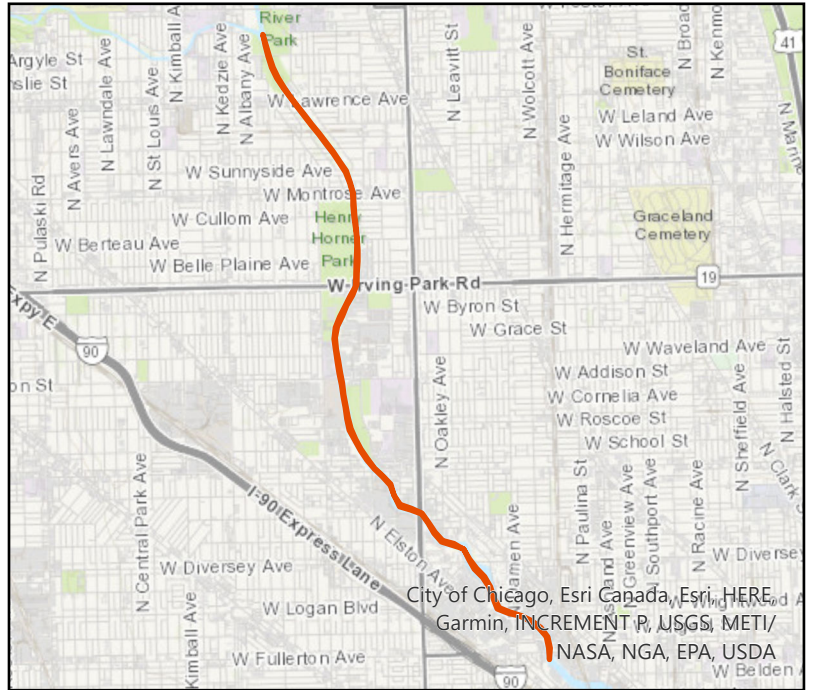
Pilot: camposm@mwrd      Date: 5/13/2023  
 Boat: Debris Boat 1 (DB1)      # of Pilots: 1  
 # of Hoisters: 1      # of MLAS: 2

## Routine Operations

### Location (Waterways):

- Yes Zone 1: North Branch and North Shore Channel, Kinzie Street to Main Street
- No Zone 2: Chicago River and South Branch of the Chicago River, CRCW to Amtrak
- No Zone 3: South Branch Chicago River and South Fork of the SBCR, Amtrak to RAPS
- No Zone 4: Chicago Sanitary & Ship Canal, Damen Avenue to Cal-Sag Junction
- No Zone 5: Cal-Sag Channel and Little Calumet River, Bishop Ford to Cal-Sag Junction
- No Other Zone:

5.00 Est. Amt. of Debris from Routine Operations (Cubic Yards)  
 (Note: one garbage bag = 50 gallons = 6.0 cubic feet = 0.25 cubic yards)



## Special Operations (CSO Events)

### Location (Waterways):

- A. Storm Number      (If available at the time of Call out, or TBD and written in after event)
- B. All Clear Issued at:      Date and Time (Call Systems Dispatcher at get official all clear)
- C. Start Time      Date and Time (Must be within 24 hours of the all clear)
- D. Justification for delayed start if not within 24 hours of the all clear:

<b>Mechanical failure:</b> No	<b>Unsafe conditions:</b> No	
Fog: No	Limited Visibility: No	
Ice: No	Lightning: No	Other: No
Equipment icing: No	High Flow: No	
High Wind: No	Darkness: No	

### E. Additional Comments:

Est. Amt. of Debris from Special Operations (Cubic Yards): 0.00  
 (Note: one garbage bag = 50 gallons = 6.0 cubic feet = 0.25 cubic yards)

## Description and Possible Source

### Debris Type

Cans: Yes	Logs: No	Clothing/Apparel: Yes
Glass Bottles: Yes	Wood: Yes	Sporting Goods: Yes
Tree: No	Milk Crate: No	Rubber Material: No
Styrofoam: Yes	Condoms: No	Food: No
Plastic: Yes	Sanitary Napkin: No	Fish: No
Cardboard: Yes	Paper: No	
Other 1: stroller	Other 5:	
Other 2: (2) shopping carts	Other 6:	
Other 3:	Other 7:	
Other 4:	Other 8:	

# Floatable Log FL2023-1098

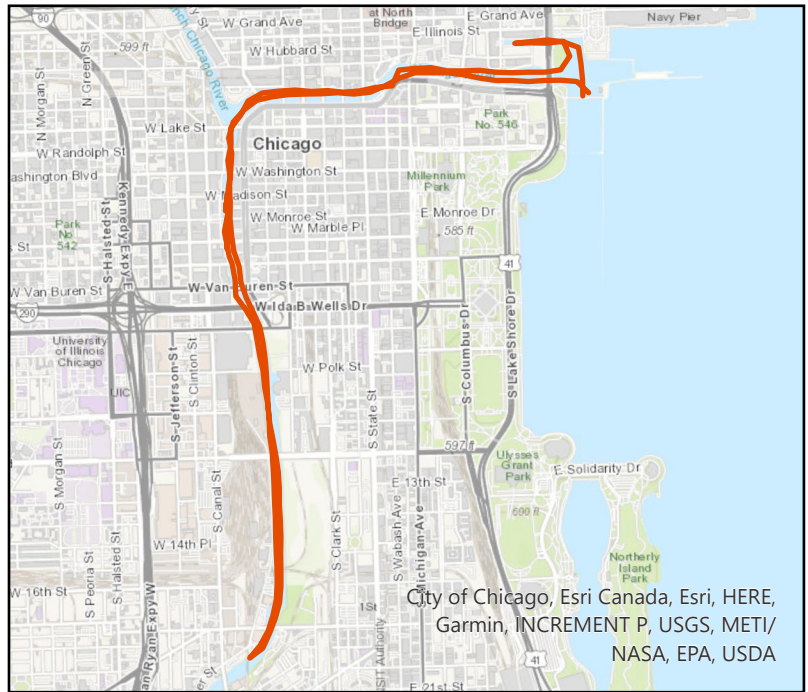
Pilot: McClelland@mwrld.org      Date: 5/15/2023  
 Boat: Pontoon Boat 3 (PB3)      # of Pilots: 1  
 # of Hoisters: 0      # of MLAS: 1

## Routine Operations

### Location (Waterways):

- No Zone 1: North Branch and North Shore Channel, Kinzie Street to Main Street
- Yes Zone 2: Chicago River and South Branch of the Chicago River, CRCW to Amtrak
- No Zone 3: South Branch Chicago River and South Fork of the SBCR, Amtrak to RAPS
- No Zone 4: Chicago Sanitary & Ship Canal, Damen Avenue to Cal-Sag Junction
- No Zone 5: Cal-Sag Channel and Little Calumet River, Bishop Ford to Cal-Sag Junction
- No Other Zone:

0.10 Est. Amt. of Debris from Routine Operations (Cubic Yards)  
 (Note: one garbage bag = 50 gallons = 6.0 cubic feet = 0.25 cubic yards)



City of Chicago, Esri Canada, Esri, HERE, Garmin, INCREMENT P, USGS, METI/NASA, EPA, USDA

## Special Operations (CSO Events)

### Location (Waterways):

- A. Storm Number (If available at the time of Call out, or TBD and written in after event)
- B. All Clear Issued at: Date and Time (Call Systems Dispatcher at get official all clear)
- C. Start Time Date and Time (Must be within 24 hours of the all clear)
- D. Justification for delayed start if not within 24 hours of the all clear:

<b>Mechanical failure:</b> No	<b>Unsafe conditions:</b> No	
Fog: No	Limited Visibility: No	
Ice: No	Lightning: No	Other: No
Equipment icing: No	High Flow: No	
High Wind: No	Darkness: No	

### E. Additional Comments:

Est. Amt. of Debris from Special Operations (Cubic Yards): 0.00  
 (Note: one garbage bag = 50 gallons = 6.0 cubic feet = 0.25 cubic yards)

## Description and Possible Source

### Debris Type

Cans: No	Logs: No	Clothing/Apparel: No
Glass Bottles: No	Wood: No	Sporting Goods: No
Tree: No	Milk Crate: No	Rubber Material: No
Styrofoam: No	Condoms: No	Food: No
Plastic: Yes	Sanitary Napkin: No	Fish: No
Cardboard: No	Paper: Yes	
Other 1:	Other 5:	
Other 2:	Other 6:	
Other 3:	Other 7:	
Other 4:	Other 8:	



# Floatable Log FL2023-1097

Pilot: vonheimburgk@mwrdr.org Date: 5/15/2023

Boat: Skimmer Boat 2 (SB2) # of Pilots: 1

# of Hoisters: 0 # of MLAS: 0

## Routine Operations

Location (Waterways):

Yes Zone 1: North Branch and North Shore Channel, Kinzie Street to Main Street

Yes Zone 2: Chicago River and South Branch of the Chicago River, CRCW to Amtrak

No Zone 3: South Branch Chicago River and South Fork of the SBCR, Amtrak to RAPS

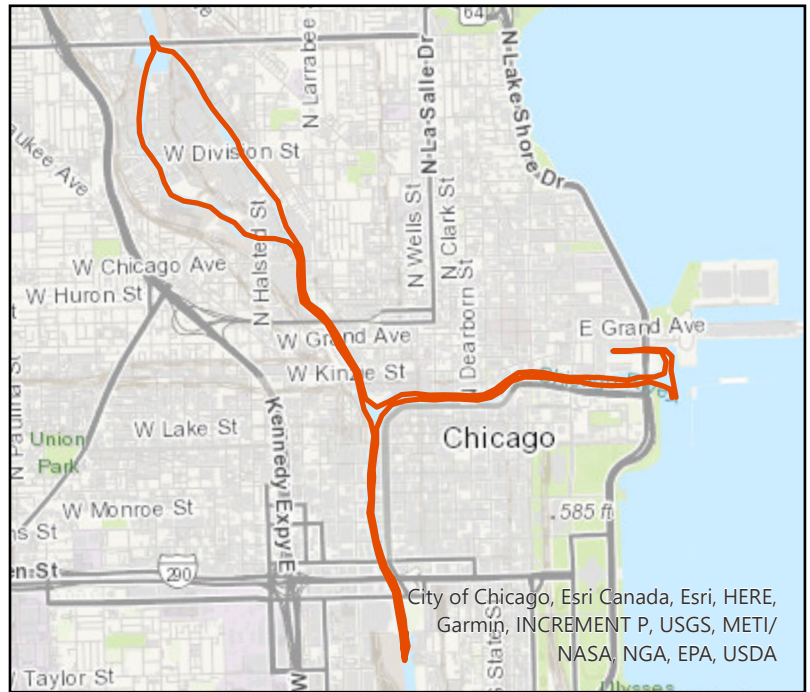
No Zone 4: Chicago Sanitary & Ship Canal, Damen Avenue to Cal-Sag Junction

No Zone 5: Cal-Sag Channel and Little Calumet River, Bishop Ford to Cal-Sag Junction

No Other Zone:

1.75 Est. Amt. of Debris from Routine Operations (Cubic Yards)

(Note: one garbage bag = 50 gallons = 6.0 cubic feet = 0.25 cubic yards)



## Special Operations (CSO Events)

Location (Waterways):

A. Storm Number (If available at the time of Call out, or TBD and written in after event)

B. All Clear Issued at: Date and Time (Call Systems Dispatcher at get official all clear)

C. Start Time Date and Time (Must be within 24 hours of the all clear)

D. Justification for delayed start if not within 24 hours of the all clear:

**Mechanical failure: No**

Fog: No

Ice: No

Equipment icing: No

High Wind: No

**Unsafe conditions: No**

Limited Visibility: No

Lightning: No

High Flow: No

Darkness: No

Other: No

E. Additional Comments:

Est. Amt. of Debris from Special Operations (Cubic Yards): 0.00

(Note: one garbage bag = 50 gallons = 6.0 cubic feet = 0.25 cubic yards)

## Description and Possible Source

Debris Type

Cans: Yes

Glass Bottles: Yes

Tree: Yes

Styrofoam: Yes

Plastic: Yes

Cardboard: No

Logs: Yes

Wood: Yes

Milk Crate: Yes

Condoms: Yes

Sanitary Napkin: Yes

Paper: Yes

Clothing/Apparel: No

Sporting Goods: Yes

Rubber Material: Yes

Food: Yes

Fish: No

Other 1:

Other 2:

Other 3:

Other 4:

Other 5:

Other 6:

Other 7:

Other 8:

# Floatable Log FL2023-1099

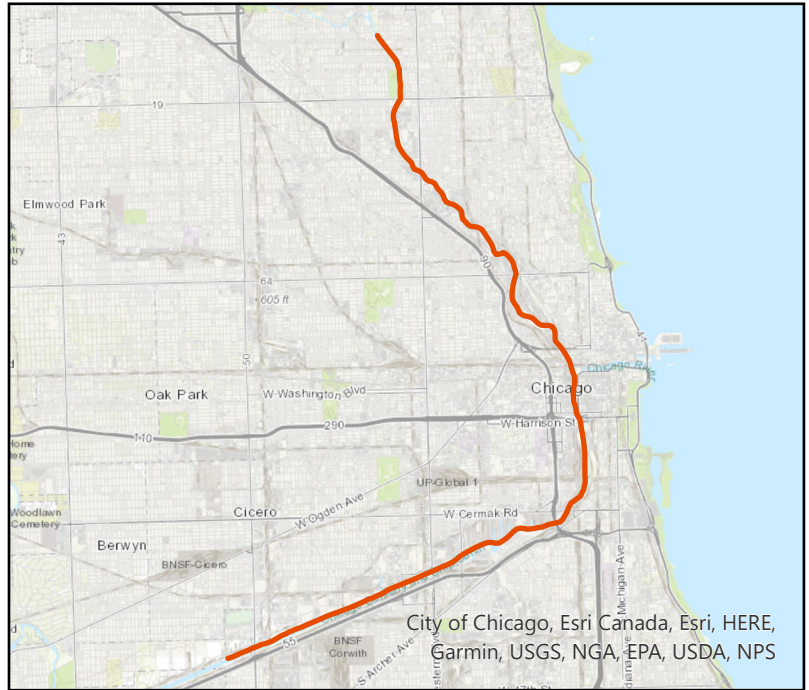
Pilot: camposm@mwrd      Date: 5/15/2023  
 Boat: Debris Boat 1 (DB1)      # of Pilots: 1  
 # of Hoisters: 1      # of MLAS: 2

## Routine Operations

### Location (Waterways):

- Yes Zone 1: North Branch and North Shore Channel, Kinzie Street to Main Street
- Yes Zone 2: Chicago River and South Branch of the Chicago River, CRCW to Amtrak
- Yes Zone 3: South Branch Chicago River and South Fork of the SBCR, Amtrak to RAPS
- Yes Zone 4: Chicago Sanitary & Ship Canal, Damen Avenue to Cal-Sag Junction
- No Zone 5: Cal-Sag Channel and Little Calumet River, Bishop Ford to Cal-Sag Junction
- No Other Zone:

0.00 Est. Amt. of Debris from Routine Operations (Cubic Yards)  
 (Note: one garbage bag = 50 gallons = 6.0 cubic feet = 0.25 cubic yards)



## Special Operations (CSO Events)

### Location (Waterways):

- A. Storm Number      (If available at the time of Call out, or TBD and written in after event)
- B. All Clear Issued at:      Date and Time (Call Systems Dispatcher at get official all clear)
- C. Start Time      Date and Time (Must be within 24 hours of the all clear)
- D. Justification for delayed start if not within 24 hours of the all clear:

<b>Mechanical failure:</b> No	<b>Unsafe conditions:</b> No	
Fog: No	Limited Visibility: No	
Ice: No	Lightning: No	Other: No
Equipment icing: No	High Flow: No	
High Wind: No	Darkness: No	

### E. Additional Comments:

Est. Amt. of Debris from Special Operations (Cubic Yards): 0.00  
 (Note: one garbage bag = 50 gallons = 6.0 cubic feet = 0.25 cubic yards)

## Description and Possible Source

### Debris Type

Cans: No	Logs: No	Clothing/Apparel: No
Glass Bottles: No	Wood: No	Sporting Goods: No
Tree: No	Milk Crate: No	Rubber Material: No
Styrofoam: No	Condoms: No	Food: No
Plastic: No	Sanitary Napkin: No	Fish: No
Cardboard: No	Paper: No	
Other 1:	Other 5:	
Other 2:	Other 6:	
Other 3:	Other 7:	
Other 4:	Other 8:	

# Floatable Log FL2023-1100

Pilot: vonheimburgk@mwr.org Date: 5/16/2023

Boat: Pontoon Boat 3 (PB3) # of Pilots: 1

# of Hoisters: 0 # of MLAS: 0

## Routine Operations

Location (Waterways):

Yes Zone 1: North Branch and North Shore Channel, Kinzie Street to Main Street

Yes Zone 2: Chicago River and South Branch of the Chicago River, CRCW to Amtrak

No Zone 3: South Branch Chicago River and South Fork of the SBCR, Amtrak to RAPS

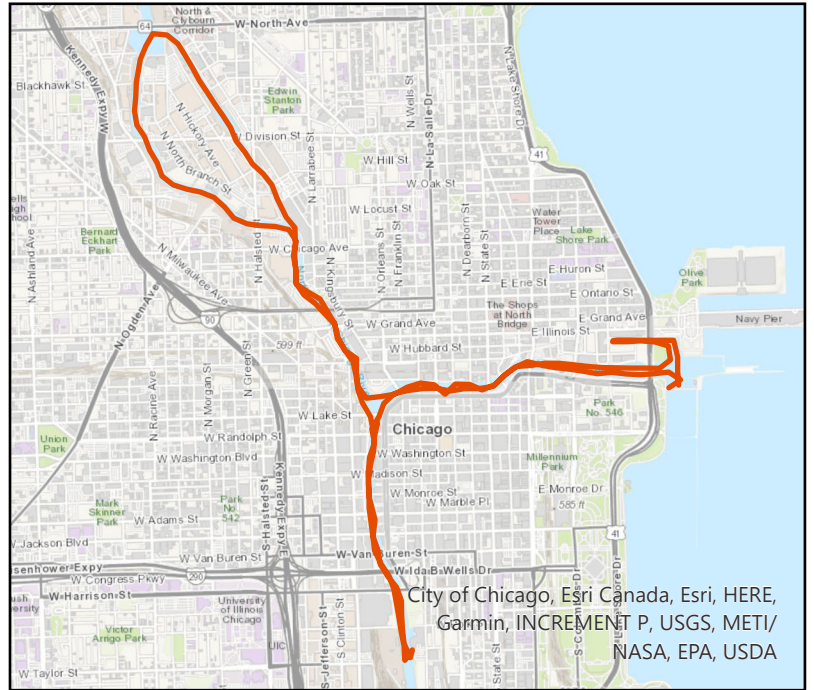
No Zone 4: Chicago Sanitary & Ship Canal, Damen Avenue to Cal-Sag Junction

No Zone 5: Cal-Sag Channel and Little Calumet River, Bishop Ford to Cal-Sag Junction

No Other Zone:

2.50 Est. Amt. of Debris from Routine Operations (Cubic Yards)

(Note: one garbage bag = 50 gallons = 6.0 cubic feet = 0.25 cubic yards)



City of Chicago, Esri Canada, Esri, HERE, Garmin, INCREMENT P, USGS, METI/NASA, EPA, USDA

## Special Operations (CSO Events)

Location (Waterways):

A. Storm Number (If available at the time of Call out, or TBD and written in after event)

B. All Clear Issued at: Date and Time (Call Systems Dispatcher at get official all clear)

C. Start Time Date and Time (Must be within 24 hours of the all clear)

D. Justification for delayed start if not within 24 hours of the all clear:

**Mechanical failure: No**

**Unsafe conditions: No**

Fog: No

Limited Visibility: No

Ice: No

Lightning: No

Other: No

Equipment icing: No

High Flow: No

High Wind: No

Darkness: No

E. Additional Comments:

Est. Amt. of Debris from Special Operations (Cubic Yards): 0.00

(Note: one garbage bag = 50 gallons = 6.0 cubic feet = 0.25 cubic yards)

## Description and Possible Source

Debris Type

Cans: Yes  
Glass Bottles: Yes  
Tree: Yes  
Styrofoam: Yes  
Plastic: Yes  
Cardboard: Yes

Logs: Yes  
Wood: Yes  
Milk Crate: Yes  
Condoms: Yes  
Sanitary Napkin: Yes  
Paper: Yes

Clothing/Apparel: No  
Sporting Goods: Yes  
Rubber Material: Yes  
Food: Yes  
Fish: No

Other 1: Other 5:  
Other 2: Other 6:  
Other 3: Other 7:  
Other 4: Other 8:

# Floatable Log FL2023-1907

Pilot: guevaran                      Date: 5/16/2023  
 Boat: Skimmer Boat 2 (SB2)      # of Pilots: 1  
 # of Hoisters:                        # of MLAS: 1

## Routine Operations

Location (Waterways):

- No Zone 1: North Branch and North Shore Channel, Kinzie Street to Main Street
- Yes Zone 2: Chicago River and South Branch of the Chicago River, CRCW to Amtrak
- Yes Zone 3: South Branch Chicago River and South Fork of the SBCR, Amtrak to RAPS
- No Zone 4: Chicago Sanitary & Ship Canal, Damen Avenue to Cal-Sag Junction
- No Zone 5: Cal-Sag Channel and Little Calumet River, Bishop Ford to Cal-Sag Junction
- No Other Zone:

0.25 Est. Amt. of Debris from Routine Operations (Cubic Yards)  
 (Note: one garbage bag = 50 gallons = 6.0 cubic feet = 0.25 cubic yards)



## Special Operations (CSO Events)

Location (Waterways):

- A. Storm Number                      (If available at the time of Call out, or TBD and written in after event)
- B. All Clear Issued at:                      Date and Time (Call Systems Dispatcher at get official all clear)
- C. Start Time                                  Date and Time (Must be within 24 hours of the all clear)
- D. Justification for delayed start if not within 24 hours of the all clear:

<b>Mechanical failure:</b>	<b>Unsafe conditions:</b>	
Fog:	Limited Visibility:	
Ice:	Lightning:	Other:
Equipment icing:	High Flow:	
High Wind:	Darkness:	

E. Additional Comments:

Est. Amt. of Debris from Special Operations (Cubic Yards):  
 (Note: one garbage bag = 50 gallons = 6.0 cubic feet = 0.25 cubic yards)

## Description and Possible Source

Debris Type

Cans: Yes	Logs:	Clothing/Apparel:
Glass Bottles: Yes	Wood:	Sporting Goods:
Tree: Yes	Milk Crate:	Rubber Material:
Styrofoam: Yes	Condoms:	Food:
Plastic: Yes	Sanitary Napkin:	Fish:
Cardboard:	Paper: Yes	
Other 1:	Other 5:	
Other 2:	Other 6:	
Other 3:	Other 7:	
Other 4:	Other 8:	

# Floatable Log FL2023-1102

Pilot: vonheimburgk@mwrld.org Date: 5/17/2023

Boat: Skimmer Boat 2 (SB2) # of Pilots: 1

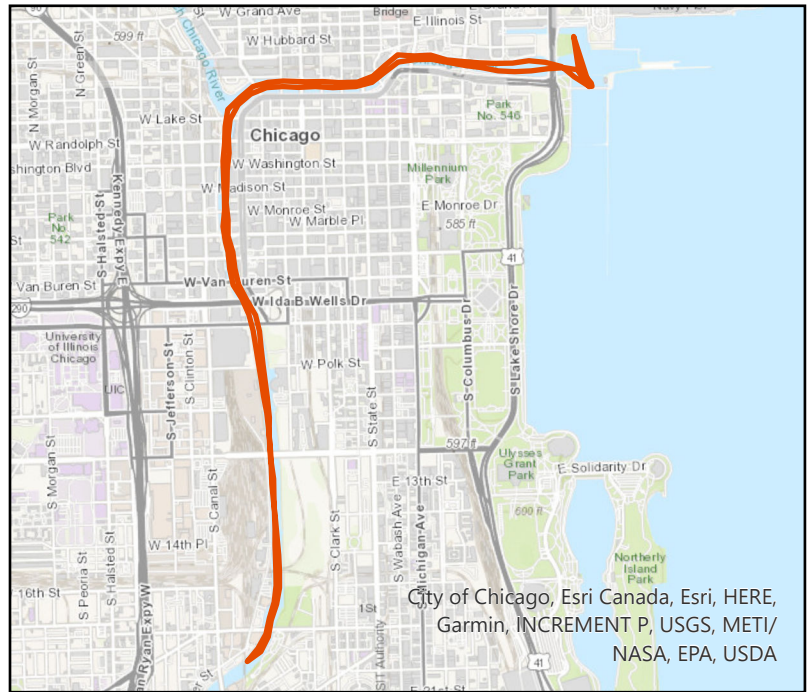
# of Hoisters: 0 # of MLAS: 1

## Routine Operations

Location (Waterways):

- No Zone 1: North Branch and North Shore Channel, Kinzie Street to Main Street
- Yes Zone 2: Chicago River and South Branch of the Chicago River, CRCW to Amtrak
- No Zone 3: South Branch Chicago River and South Fork of the SBCR, Amtrak to RAPS
- No Zone 4: Chicago Sanitary & Ship Canal, Damen Avenue to Cal-Sag Junction
- No Zone 5: Cal-Sag Channel and Little Calumet River, Bishop Ford to Cal-Sag Junction
- No Other Zone:

0.25 Est. Amt. of Debris from Routine Operations (Cubic Yards)  
 (Note: one garbage bag = 50 gallons = 6.0 cubic feet = 0.25 cubic yards)



## Special Operations (CSO Events)

Location (Waterways):

- A. Storm Number (If available at the time of Call out, or TBD and written in after event)
- B. All Clear Issued at: Date and Time (Call Systems Dispatcher at get official all clear)
- C. Start Time Date and Time (Must be within 24 hours of the all clear)
- D. Justification for delayed start if not within 24 hours of the all clear:

<b>Mechanical failure:</b> No	<b>Unsafe conditions:</b> No	
Fog: No	Limited Visibility: No	
Ice: No	Lightning: No	Other: No
Equipment icing: No	High Flow: No	
High Wind: No	Darkness: No	

E. Additional Comments:

Est. Amt. of Debris from Special Operations (Cubic Yards): 0.00  
 (Note: one garbage bag = 50 gallons = 6.0 cubic feet = 0.25 cubic yards)

## Description and Possible Source

Debris Type

Cans: Yes	Logs: No	Clothing/Apparel: No
Glass Bottles: Yes	Wood: No	Sporting Goods: Yes
Tree: Yes	Milk Crate: No	Rubber Material: Yes
Styrofoam: Yes	Condoms: Yes	Food: Yes
Plastic: Yes	Sanitary Napkin: Yes	Fish: No
Cardboard: No	Paper: Yes	
Other 1:	Other 5:	
Other 2:	Other 6:	
Other 3:	Other 7:	
Other 4:	Other 8:	

# Floatable Log FL2023-1101

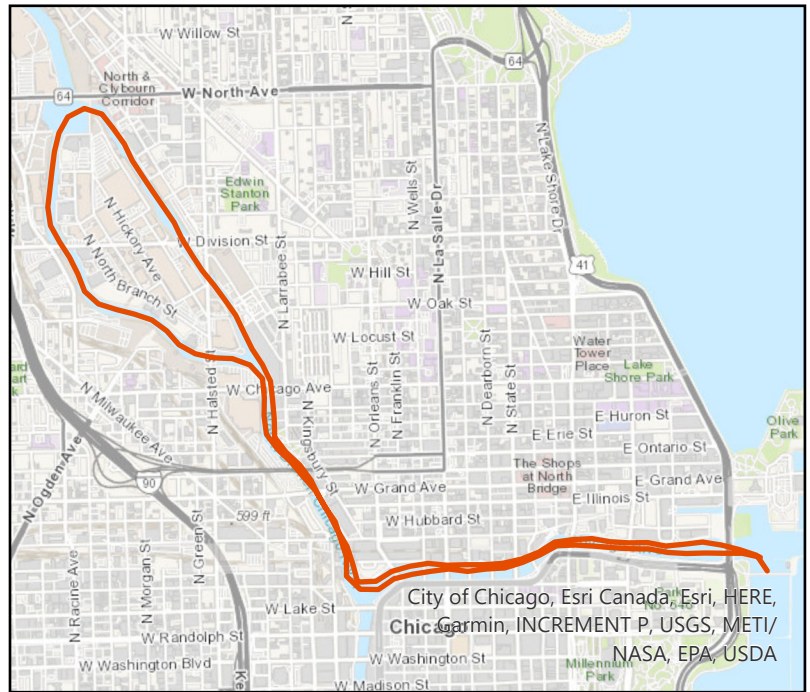
Pilot: guevaran@merd.org      Date: 5/17/2023  
 Boat: Pontoon Boat 3 (PB3)      # of Pilots: 1  
 # of Hoisters: 0      # of MLAS: 1

## Routine Operations

Location (Waterways):

- Yes Zone 1: North Branch and North Shore Channel, Kinzie Street to Main Street
- Yes Zone 2: Chicago River and South Branch of the Chicago River, CRCW to Amtrak
- No Zone 3: South Branch Chicago River and South Fork of the SBCR, Amtrak to RAPS
- No Zone 4: Chicago Sanitary & Ship Canal, Damen Avenue to Cal-Sag Junction
- No Zone 5: Cal-Sag Channel and Little Calumet River, Bishop Ford to Cal-Sag Junction
- No Other Zone:

0.25 Est. Amt. of Debris from Routine Operations (Cubic Yards)  
 (Note: one garbage bag = 50 gallons = 6.0 cubic feet = 0.25 cubic yards)



## Special Operations (CSO Events)

Location (Waterways):

- A. Storm Number (If available at the time of Call out, or TBD and written in after event)
- B. All Clear Issued at: Date and Time (Call Systems Dispatcher at get official all clear)
- C. Start Time Date and Time (Must be within 24 hours of the all clear)
- D. Justification for delayed start if not within 24 hours of the all clear:

<b>Mechanical failure:</b> No	<b>Unsafe conditions:</b> No	
Fog: No	Limited Visibility: No	
Ice: No	Lightning: No	Other: No
Equipment icing: No	High Flow: No	
High Wind: No	Darkness: No	

E. Additional Comments:

Est. Amt. of Debris from Special Operations (Cubic Yards): 0.00  
 (Note: one garbage bag = 50 gallons = 6.0 cubic feet = 0.25 cubic yards)

## Description and Possible Source

Debris Type

Cans: Yes	Logs: No	Clothing/Apparel: No
Glass Bottles: Yes	Wood: No	Sporting Goods: No
Tree: Yes	Milk Crate: No	Rubber Material: No
Styrofoam: No	Condoms: No	Food: No
Plastic: Yes	Sanitary Napkin: No	Fish: No
Cardboard: No	Paper: Yes	
Other 1:	Other 5:	
Other 2:	Other 6:	
Other 3:	Other 7:	
Other 4:	Other 8:	

# Floatable Log FL2023-1106

Pilot: camposm@mwrd      Date: 5/18/2023  
Boat: Work Boat (WB1)      # of Pilots: 1  
# of Hoisters: 0      # of MLAS: 2

## Routine Operations

### Location (Waterways):

- No Zone 1: North Branch and North Shore Channel, Kinzie Street to Main Street
- No Zone 2: Chicago River and South Branch of the Chicago River, CRCW to Amtrak
- No Zone 3: South Branch Chicago River and South Fork of the SBCR, Amtrak to RAPS
- Yes Zone 4: Chicago Sanitary & Ship Canal, Damen Avenue to Cal-Sag Junction
- Yes Zone 5: Cal-Sag Channel and Little Calumet River, Bishop Ford to Cal-Sag Junction
- Yes Other Zone: Fay's Point

0.00 Est. Amt. of Debris from Routine Operations (Cubic Yards)  
(Note: one garbage bag = 50 gallons = 6.0 cubic feet = 0.25 cubic yards)



## Special Operations (CSO Events)

### Location (Waterways):

- A. Storm Number (If available at the time of Call out, or TBD and written in after event)
- B. All Clear Issued at: Date and Time (Call Systems Dispatcher at get official all clear)
- C. Start Time Date and Time (Must be within 24 hours of the all clear)
- D. Justification for delayed start if not within 24 hours of the all clear:

<b>Mechanical failure:</b> No	<b>Unsafe conditions:</b> No	
Fog: No	Limited Visibility: No	
Ice: No	Lightning: No	Other: No
Equipment icing: No	High Flow: No	
High Wind: No	Darkness: No	

### E. Additional Comments:

Est. Amt. of Debris from Special Operations (Cubic Yards): 0.00  
(Note: one garbage bag = 50 gallons = 6.0 cubic feet = 0.25 cubic yards)

## Description and Possible Source

### Debris Type

Cans: No	Logs: No	Clothing/Apparel: No
Glass Bottles: No	Wood: No	Sporting Goods: No
Tree: No	Milk Crate: No	Rubber Material: No
Styrofoam: No	Condoms: No	Food: No
Plastic: No	Sanitary Napkin: No	Fish: No
Cardboard: No	Paper: No	
Other 1:	Other 5:	
Other 2:	Other 6:	
Other 3:	Other 7:	
Other 4:	Other 8:	

# Floatable Log FL2023-1105

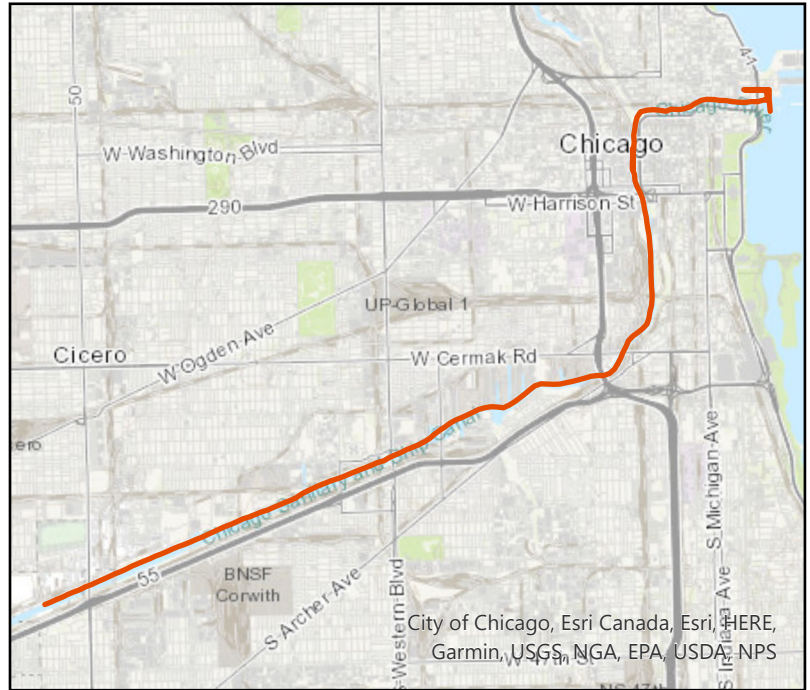
Pilot: McClelland@mwrdd.org      Date: 5/18/2023  
 Boat: Work Boat (WB1)              # of Pilots: 1  
 # of Hoisters: 0                        # of MLAS: 0

## Routine Operations

### Location (Waterways):

- No Zone 1: North Branch and North Shore Channel, Kinzie Street to Main Street
- Yes Zone 2: Chicago River and South Branch of the Chicago River, CRCW to Amtrak
- Yes Zone 3: South Branch Chicago River and South Fork of the SBCR, Amtrak to RAPS
- Yes Zone 4: Chicago Sanitary & Ship Canal, Damen Avenue to Cal-Sag Junction
- No Zone 5: Cal-Sag Channel and Little Calumet River, Bishop Ford to Cal-Sag Junction
- No Other Zone:

0.00 Est. Amt. of Debris from Routine Operations (Cubic Yards)  
 (Note: one garbage bag = 50 gallons = 6.0 cubic feet = 0.25 cubic yards)



## Special Operations (CSO Events)

### Location (Waterways):

- A. Storm Number (If available at the time of Call out, or TBD and written in after event)
- B. All Clear Issued at: Date and Time (Call Systems Dispatcher at get official all clear)
- C. Start Time Date and Time (Must be within 24 hours of the all clear)
- D. Justification for delayed start if not within 24 hours of the all clear:

<b>Mechanical failure: No</b>	<b>Unsafe conditions: No</b>	
Fog: No	Limited Visibility: No	
Ice: No	Lightning: No	Other: No
Equipment icing: No	High Flow: No	
High Wind: No	Darkness: No	

### E. Additional Comments:

Est. Amt. of Debris from Special Operations (Cubic Yards): 0.00  
 (Note: one garbage bag = 50 gallons = 6.0 cubic feet = 0.25 cubic yards)

## Description and Possible Source

### Debris Type

Cans: No	Logs: No	Clothing/Apparel: No
Glass Bottles: No	Wood: No	Sporting Goods: No
Tree: No	Milk Crate: No	Rubber Material: No
Styrofoam: No	Condoms: No	Food: No
Plastic: No	Sanitary Napkin: No	Fish: No
Cardboard: No	Paper: No	
Other 1:	Other 5:	
Other 2:	Other 6:	
Other 3:	Other 7:	
Other 4:	Other 8:	



# Floatable Log FL2023-1104

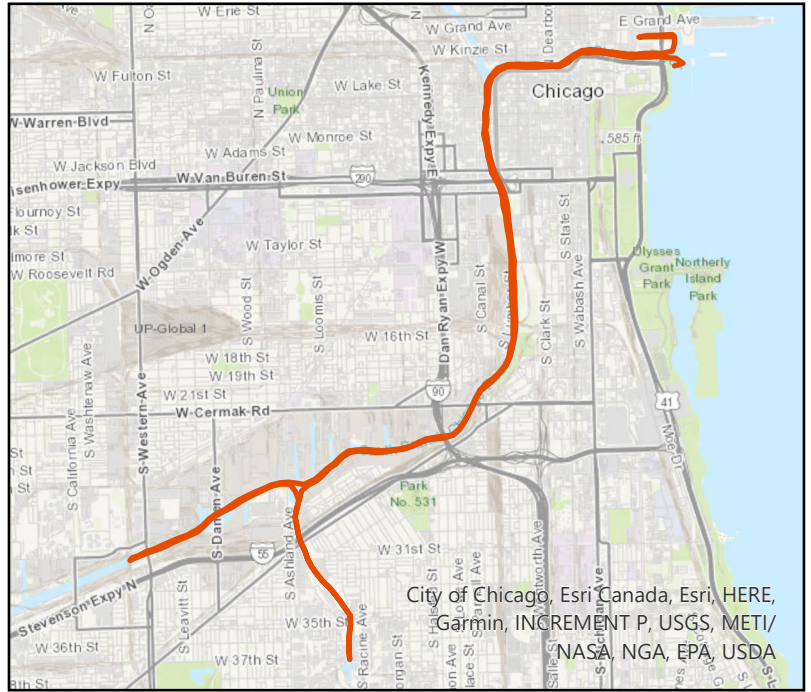
Pilot: guevaran@merd.org      Date: 5/18/2023  
 Boat: Skimmer Boat 1 (SB1)      # of Pilots: 1  
 # of Hoisters: 0      # of MLAS: 1

## Routine Operations

Location (Waterways):

- No Zone 1: North Branch and North Shore Channel, Kinzie Street to Main Street
- Yes Zone 2: Chicago River and South Branch of the Chicago River, CRCW to Amtrak
- Yes Zone 3: South Branch Chicago River and South Fork of the SBCR, Amtrak to RAPS
- Yes Zone 4: Chicago Sanitary & Ship Canal, Damen Avenue to Cal-Sag Junction
- No Zone 5: Cal-Sag Channel and Little Calumet River, Bishop Ford to Cal-Sag Junction
- No Other Zone:

0.25 Est. Amt. of Debris from Routine Operations (Cubic Yards)  
 (Note: one garbage bag = 50 gallons = 6.0 cubic feet = 0.25 cubic yards)



## Special Operations (CSO Events)

Location (Waterways):

- A. Storm Number (If available at the time of Call out, or TBD and written in after event)
- B. All Clear Issued at: Date and Time (Call Systems Dispatcher at get official all clear)
- C. Start Time Date and Time (Must be within 24 hours of the all clear)
- D. Justification for delayed start if not within 24 hours of the all clear:

<b>Mechanical failure:</b> No	<b>Unsafe conditions:</b> No	
Fog: No	Limited Visibility: No	
Ice: No	Lightning: No	Other: No
Equipment icing: No	High Flow: No	
High Wind: No	Darkness: No	

E. Additional Comments:

Est. Amt. of Debris from Special Operations (Cubic Yards): 0.00  
 (Note: one garbage bag = 50 gallons = 6.0 cubic feet = 0.25 cubic yards)

## Description and Possible Source

Debris Type

Cans: Yes	Logs: No	Clothing/Apparel: No
Glass Bottles: Yes	Wood: No	Sporting Goods: No
Tree: Yes	Milk Crate: No	Rubber Material: No
Styrofoam: No	Condoms: No	Food: No
Plastic: No	Sanitary Napkin: No	Fish: No
Cardboard: No	Paper: No	
Other 1:	Other 5:	
Other 2:	Other 6:	
Other 3:	Other 7:	
Other 4:	Other 8:	

# Floatable Log FL2023-1103

Pilot: vonheimburgk@mwr.org Date: 5/18/2023

Boat: Skimmer Boat 2 (SB2) # of Pilots: 1

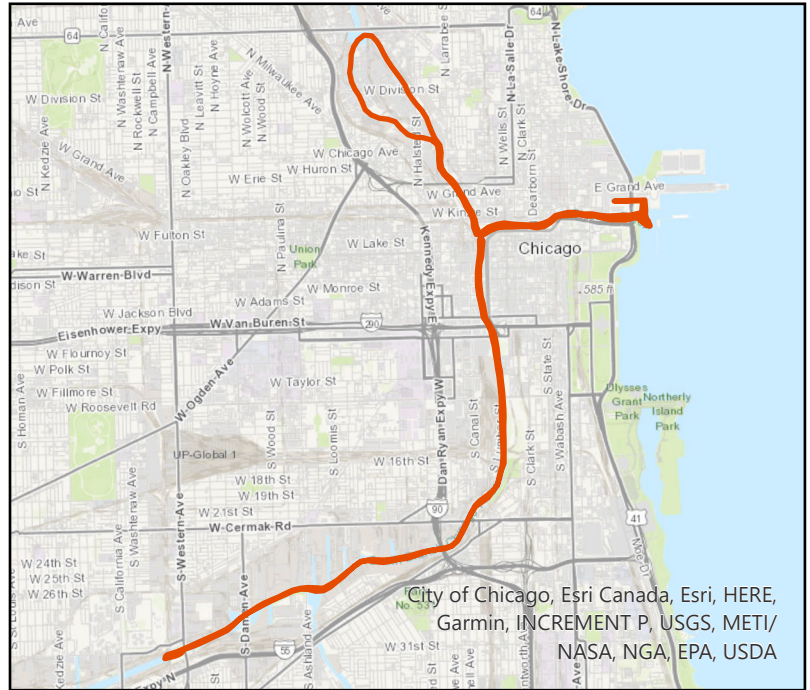
# of Hoisters: 0 # of MLAS: 0

## Routine Operations

Location (Waterways):

- Yes Zone 1: North Branch and North Shore Channel, Kinzie Street to Main Street
- Yes Zone 2: Chicago River and South Branch of the Chicago River, CRCW to Amtrak
- Yes Zone 3: South Branch Chicago River and South Fork of the SBCR, Amtrak to RAPS
- Yes Zone 4: Chicago Sanitary & Ship Canal, Damen Avenue to Cal-Sag Junction
- No Zone 5: Cal-Sag Channel and Little Calumet River, Bishop Ford to Cal-Sag Junction
- No Other Zone:

0.25 Est. Amt. of Debris from Routine Operations (Cubic Yards)  
 (Note: one garbage bag = 50 gallons = 6.0 cubic feet = 0.25 cubic yards)



## Special Operations (CSO Events)

Location (Waterways):

- A. Storm Number (If available at the time of Call out, or TBD and written in after event)
- B. All Clear Issued at: Date and Time (Call Systems Dispatcher at get official all clear)
- C. Start Time Date and Time (Must be within 24 hours of the all clear)
- D. Justification for delayed start if not within 24 hours of the all clear:

<b>Mechanical failure: No</b>	<b>Unsafe conditions: No</b>	
Fog: No	Limited Visibility: No	
Ice: No	Lightning: No	Other: No
Equipment icing: No	High Flow: No	
High Wind: No	Darkness: No	

E. Additional Comments:

Est. Amt. of Debris from Special Operations (Cubic Yards): 0.00  
 (Note: one garbage bag = 50 gallons = 6.0 cubic feet = 0.25 cubic yards)

## Description and Possible Source

Debris Type

Cans: Yes	Logs: No	Clothing/Apparel: No
Glass Bottles: Yes	Wood: No	Sporting Goods: Yes
Tree: Yes	Milk Crate: No	Rubber Material: Yes
Styrofoam: Yes	Condoms: Yes	Food: Yes
Plastic: Yes	Sanitary Napkin: Yes	Fish: Yes
Cardboard: No	Paper: Yes	
Other 1:	Other 5:	
Other 2:	Other 6:	
Other 3:	Other 7:	
Other 4:	Other 8:	



# Floatable Log FL2023-1108

Pilot: vonheimburgk@mwr.org Date: 5/19/2023

Boat: Skimmer Boat 2 (SB2) # of Pilots: 1

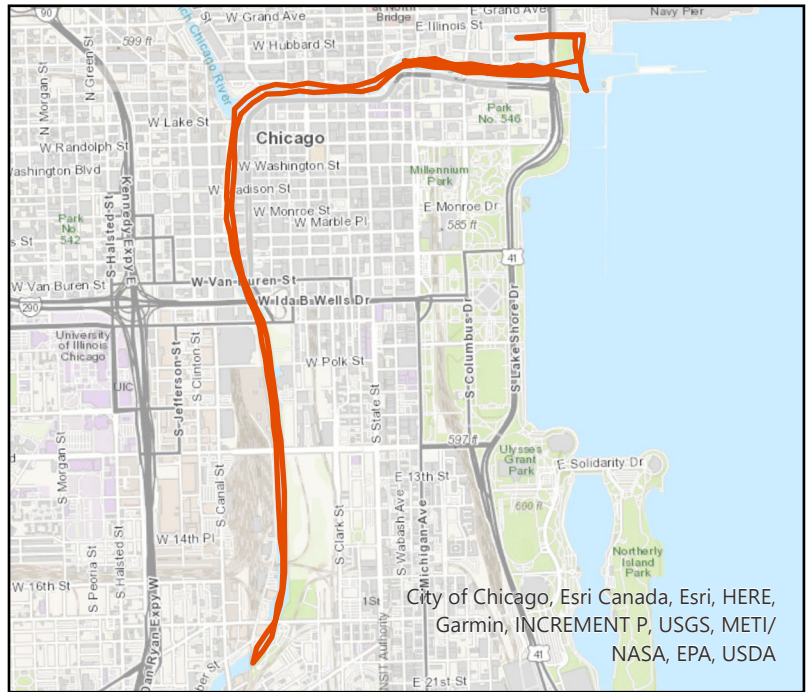
# of Hoisters: 0 # of MLAS: 1

## Routine Operations

Location (Waterways):

- No Zone 1: North Branch and North Shore Channel, Kinzie Street to Main Street
- Yes Zone 2: Chicago River and South Branch of the Chicago River, CRCW to Amtrak
- No Zone 3: South Branch Chicago River and South Fork of the SBCR, Amtrak to RAPS
- No Zone 4: Chicago Sanitary & Ship Canal, Damen Avenue to Cal-Sag Junction
- No Zone 5: Cal-Sag Channel and Little Calumet River, Bishop Ford to Cal-Sag Junction
- No Other Zone:

1.50 Est. Amt. of Debris from Routine Operations (Cubic Yards)  
 (Note: one garbage bag = 50 gallons = 6.0 cubic feet = 0.25 cubic yards)



## Special Operations (CSO Events)

Location (Waterways):

- A. Storm Number (If available at the time of Call out, or TBD and written in after event)
- B. All Clear Issued at: Date and Time (Call Systems Dispatcher at get official all clear)
- C. Start Time Date and Time (Must be within 24 hours of the all clear)
- D. Justification for delayed start if not within 24 hours of the all clear:

<b>Mechanical failure: No</b>	<b>Unsafe conditions: No</b>	
Fog: No	Limited Visibility: No	
Ice: No	Lightning: No	Other: No
Equipment icing: No	High Flow: No	
High Wind: No	Darkness: No	

E. Additional Comments:

Est. Amt. of Debris from Special Operations (Cubic Yards): 0.00  
 (Note: one garbage bag = 50 gallons = 6.0 cubic feet = 0.25 cubic yards)

## Description and Possible Source

Debris Type

Cans: No	Logs: Yes	Clothing/Apparel: No
Glass Bottles: No	Wood: No	Sporting Goods: No
Tree: No	Milk Crate: No	Rubber Material: No
Styrofoam: No	Condoms: No	Food: No
Plastic: No	Sanitary Napkin: No	Fish: No
Cardboard: No	Paper: No	
Other 1: 18' long heavy tree	Other 5:	
Other 2:	Other 6:	
Other 3:	Other 7:	
Other 4:	Other 8:	

# Floatable Log FL2023-1107

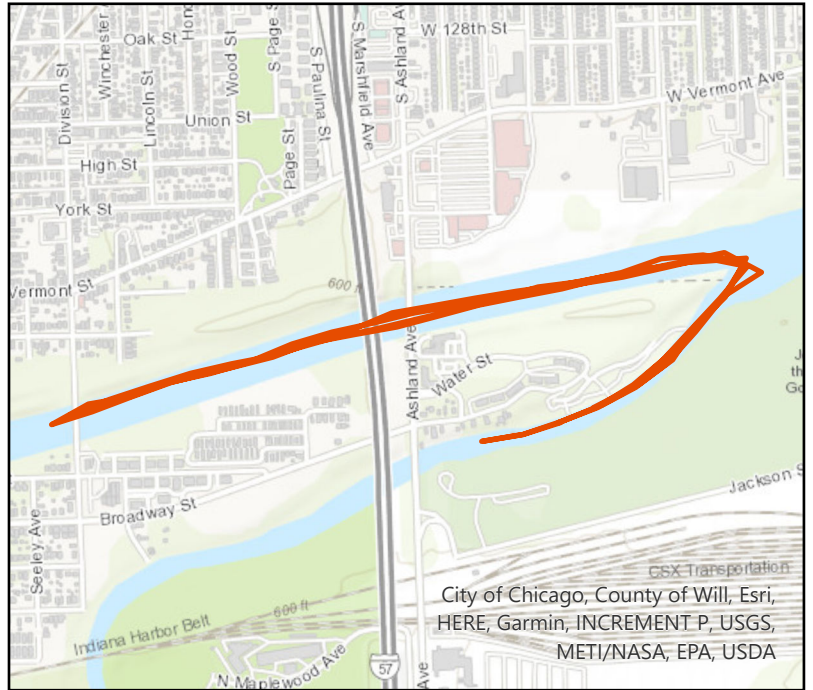
Pilot: camposm@mwrd      Date: 5/19/2023  
 Boat: Work Boat (WB1)      # of Pilots: 1  
 # of Hoisters: 0      # of MLAS: 2

## Routine Operations

### Location (Waterways):

- No Zone 1: North Branch and North Shore Channel, Kinzie Street to Main Street
- No Zone 2: Chicago River and South Branch of the Chicago River, CRCW to Amtrak
- No Zone 3: South Branch Chicago River and South Fork of the SBCR, Amtrak to RAPS
- No Zone 4: Chicago Sanitary & Ship Canal, Damen Avenue to Cal-Sag Junction
- Yes Zone 5: Cal-Sag Channel and Little Calumet River, Bishop Ford to Cal-Sag Junction
- Yes Other Zone: Fay's Point

5.00 Est. Amt. of Debris from Routine Operations (Cubic Yards)  
 (Note: one garbage bag = 50 gallons = 6.0 cubic feet = 0.25 cubic yards)



## Special Operations (CSO Events)

### Location (Waterways):

- A. Storm Number (If available at the time of Call out, or TBD and written in after event)
- B. All Clear Issued at: Date and Time (Call Systems Dispatcher at get official all clear)
- C. Start Time Date and Time (Must be within 24 hours of the all clear)
- D. Justification for delayed start if not within 24 hours of the all clear:

<b>Mechanical failure: No</b>	<b>Unsafe conditions: No</b>	
Fog: No	Limited Visibility: No	
Ice: No	Lightning: No	Other: No
Equipment icing: No	High Flow: No	
High Wind: No	Darkness: No	

### E. Additional Comments:

Est. Amt. of Debris from Special Operations (Cubic Yards): 0.00  
 (Note: one garbage bag = 50 gallons = 6.0 cubic feet = 0.25 cubic yards)

## Description and Possible Source

### Debris Type

Cans: No	Logs: Yes	Clothing/Apparel: No
Glass Bottles: No	Wood: No	Sporting Goods: No
Tree: No	Milk Crate: No	Rubber Material: No
Styrofoam: No	Condoms: No	Food: No
Plastic: No	Sanitary Napkin: No	Fish: No
Cardboard: No	Paper: No	
Other 1:	Other 5:	
Other 2:	Other 6:	
Other 3:	Other 7:	
Other 4:	Other 8:	

# Floatable Log FL2023-1109

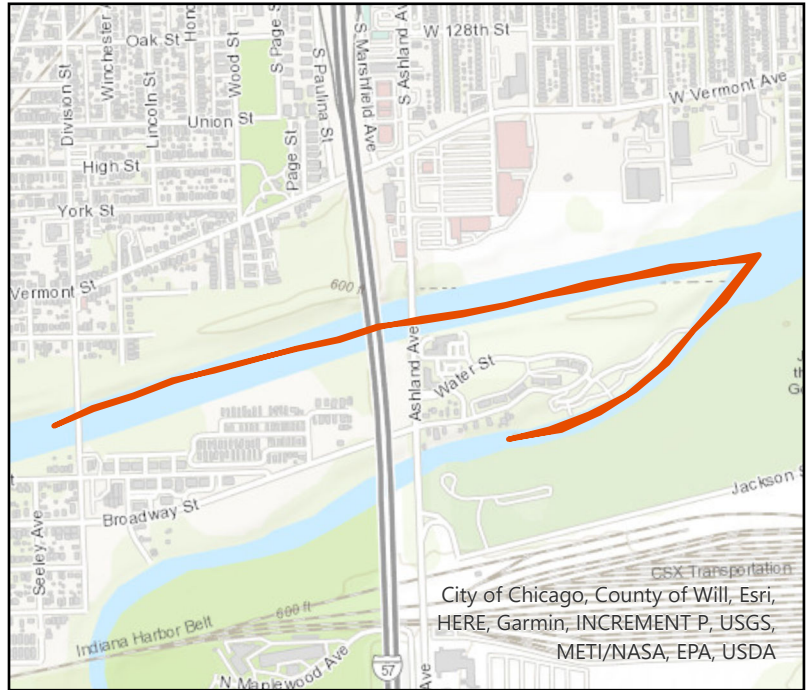
Pilot: camposm@mwrd      Date: 5/22/2023  
 Boat: Work Boat (WB1)      # of Pilots: 1  
 # of Hoisters: 0      # of MLAS: 2

## Routine Operations

Location (Waterways):

- No Zone 1: North Branch and North Shore Channel, Kinzie Street to Main Street
- No Zone 2: Chicago River and South Branch of the Chicago River, CRCW to Amtrak
- No Zone 3: South Branch Chicago River and South Fork of the SBCR, Amtrak to RAPS
- No Zone 4: Chicago Sanitary & Ship Canal, Damen Avenue to Cal-Sag Junction
- Yes Zone 5: Cal-Sag Channel and Little Calumet River, Bishop Ford to Cal-Sag Junction
- Yes Other Zone: Fay's Point

5.00 Est. Amt. of Debris from Routine Operations (Cubic Yards)  
 (Note: one garbage bag = 50 gallons = 6.0 cubic feet = 0.25 cubic yards)



## Special Operations (CSO Events)

Location (Waterways):

- A. Storm Number (If available at the time of Call out, or TBD and written in after event)
- B. All Clear Issued at: Date and Time (Call Systems Dispatcher at get official all clear)
- C. Start Time Date and Time (Must be within 24 hours of the all clear)
- D. Justification for delayed start if not within 24 hours of the all clear:

<b>Mechanical failure: No</b>	<b>Unsafe conditions: No</b>	
Fog: No	Limited Visibility: No	
Ice: No	Lightning: No	Other: No
Equipment icing: No	High Flow: No	
High Wind: No	Darkness: No	

E. Additional Comments:

Est. Amt. of Debris from Special Operations (Cubic Yards): 0.00  
 (Note: one garbage bag = 50 gallons = 6.0 cubic feet = 0.25 cubic yards)

## Description and Possible Source

Debris Type

Cans: No	Logs: Yes	Clothing/Apparel: No
Glass Bottles: No	Wood: No	Sporting Goods: No
Tree: No	Milk Crate: No	Rubber Material: No
Styrofoam: No	Condoms: No	Food: No
Plastic: No	Sanitary Napkin: No	Fish: No
Cardboard: No	Paper: No	
Other 1:	Other 5:	
Other 2:	Other 6:	
Other 3:	Other 7:	
Other 4:	Other 8:	



# Floatable Log FL2023-1110

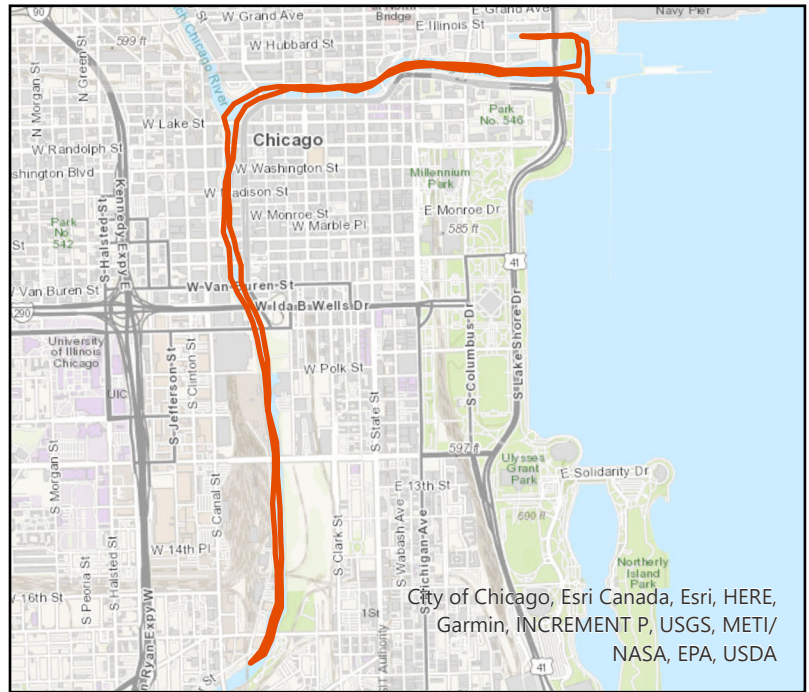
Pilot: guevaran@merd.org      Date: 5/22/2023  
 Boat: Pontoon Boat 3 (PB3)      # of Pilots: 1  
 # of Hoisters: 0      # of MLAS: 1

## Routine Operations

### Location (Waterways):

- No Zone 1: North Branch and North Shore Channel, Kinzie Street to Main Street
- Yes Zone 2: Chicago River and South Branch of the Chicago River, CRCW to Amtrak
- No Zone 3: South Branch Chicago River and South Fork of the SBCR, Amtrak to RAPS
- No Zone 4: Chicago Sanitary & Ship Canal, Damen Avenue to Cal-Sag Junction
- No Zone 5: Cal-Sag Channel and Little Calumet River, Bishop Ford to Cal-Sag Junction
- No Other Zone:

0.25 Est. Amt. of Debris from Routine Operations (Cubic Yards)  
 (Note: one garbage bag = 50 gallons = 6.0 cubic feet = 0.25 cubic yards)



## Special Operations (CSO Events)

### Location (Waterways):

- A. Storm Number (If available at the time of Call out, or TBD and written in after event)
- B. All Clear Issued at: Date and Time (Call Systems Dispatcher at get official all clear)
- C. Start Time Date and Time (Must be within 24 hours of the all clear)
- D. Justification for delayed start if not within 24 hours of the all clear:

<b>Mechanical failure:</b> No	<b>Unsafe conditions:</b> No	
Fog: No	Limited Visibility: No	
Ice: No	Lightning: No	Other: No
Equipment icing: No	High Flow: No	
High Wind: No	Darkness: No	

### E. Additional Comments:

Est. Amt. of Debris from Special Operations (Cubic Yards): 0.00  
 (Note: one garbage bag = 50 gallons = 6.0 cubic feet = 0.25 cubic yards)

## Description and Possible Source

### Debris Type

Cans: Yes	Logs: No	Clothing/Apparel: No
Glass Bottles: Yes	Wood: No	Sporting Goods: No
Tree: Yes	Milk Crate: Yes	Rubber Material: No
Styrofoam: Yes	Condoms: No	Food: No
Plastic: Yes	Sanitary Napkin: No	Fish: No
Cardboard: No	Paper: Yes	
Other 1:	Other 5:	
Other 2:	Other 6:	
Other 3:	Other 7:	
Other 4:	Other 8:	





# Floatable Log FL2023-1114

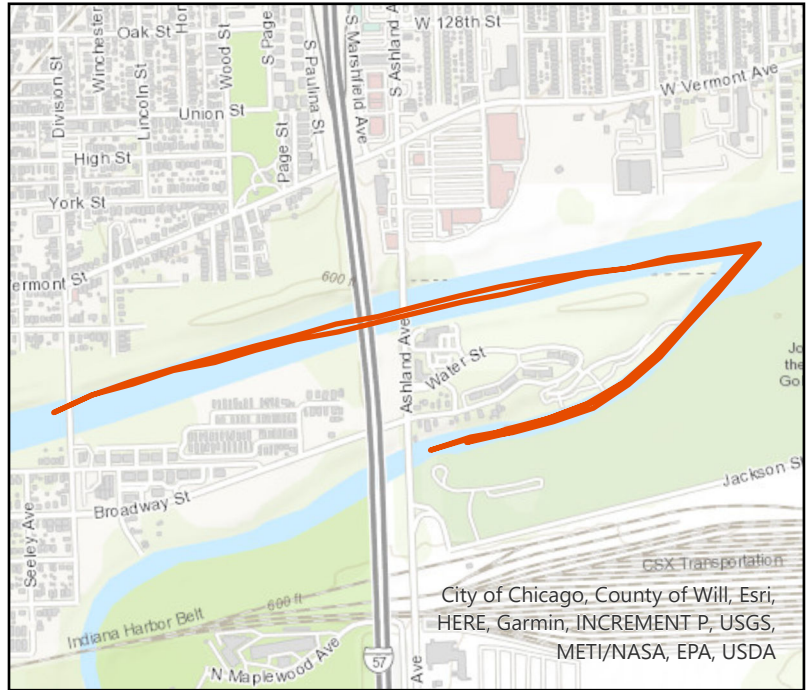
Pilot: camposm@mwrd      Date: 5/23/2023  
 Boat: Work Boat (WB1)      # of Pilots: 1  
 # of Hoisters: 0      # of MLAS: 2

## Routine Operations

Location (Waterways):

- No Zone 1: North Branch and North Shore Channel, Kinzie Street to Main Street
- No Zone 2: Chicago River and South Branch of the Chicago River, CRCW to Amtrak
- No Zone 3: South Branch Chicago River and South Fork of the SBCR, Amtrak to RAPS
- No Zone 4: Chicago Sanitary & Ship Canal, Damen Avenue to Cal-Sag Junction
- Yes Zone 5: Cal-Sag Channel and Little Calumet River, Bishop Ford to Cal-Sag Junction
- Yes Other Zone: Fay's Point

5.00 Est. Amt. of Debris from Routine Operations (Cubic Yards)  
 (Note: one garbage bag = 50 gallons = 6.0 cubic feet = 0.25 cubic yards)



## Special Operations (CSO Events)

Location (Waterways):

- A. Storm Number (If available at the time of Call out, or TBD and written in after event)
- B. All Clear Issued at: Date and Time (Call Systems Dispatcher at get official all clear)
- C. Start Time Date and Time (Must be within 24 hours of the all clear)
- D. Justification for delayed start if not within 24 hours of the all clear:

<b>Mechanical failure: No</b>	<b>Unsafe conditions: No</b>	
Fog: No	Limited Visibility: No	
Ice: No	Lightning: No	Other: No
Equipment icing: No	High Flow: No	
High Wind: No	Darkness: No	

E. Additional Comments:

Est. Amt. of Debris from Special Operations (Cubic Yards): 0.00  
 (Note: one garbage bag = 50 gallons = 6.0 cubic feet = 0.25 cubic yards)

## Description and Possible Source

Debris Type

Cans: No	Logs: Yes	Clothing/Apparel: No
Glass Bottles: No	Wood: No	Sporting Goods: No
Tree: No	Milk Crate: No	Rubber Material: No
Styrofoam: No	Condoms: No	Food: No
Plastic: No	Sanitary Napkin: No	Fish: No
Cardboard: No	Paper: No	
Other 1:	Other 5:	
Other 2:	Other 6:	
Other 3:	Other 7:	
Other 4:	Other 8:	



# Floatable Log FL2023-1115

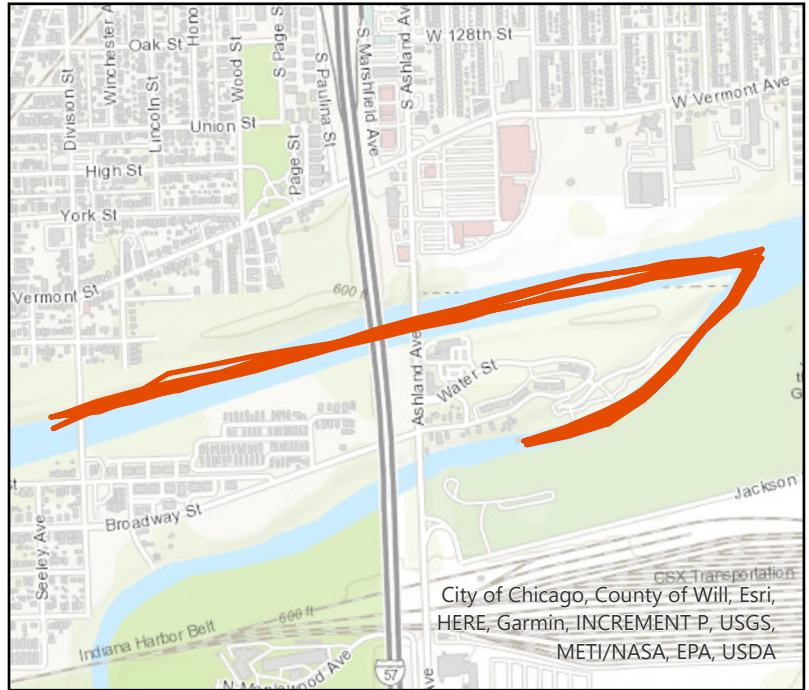
Pilot: camposm@mwrd      Date: 5/24/2023  
 Boat: Work Boat (WB1)      # of Pilots: 1  
 # of Hoisters: 0      # of MLAS: 1

## Routine Operations

Location (Waterways):

- No Zone 1: North Branch and North Shore Channel, Kinzie Street to Main Street
- No Zone 2: Chicago River and South Branch of the Chicago River, CRCW to Amtrak
- No Zone 3: South Branch Chicago River and South Fork of the SBCR, Amtrak to RAPS
- No Zone 4: Chicago Sanitary & Ship Canal, Damen Avenue to Cal-Sag Junction
- Yes Zone 5: Cal-Sag Channel and Little Calumet River, Bishop Ford to Cal-Sag Junction
- Yes Other Zone: Fay's Point

5.00 Est. Amt. of Debris from Routine Operations (Cubic Yards)  
 (Note: one garbage bag = 50 gallons = 6.0 cubic feet = 0.25 cubic yards)



## Special Operations (CSO Events)

Location (Waterways):

- A. Storm Number (If available at the time of Call out, or TBD and written in after event)
- B. All Clear Issued at: Date and Time (Call Systems Dispatcher at get official all clear)
- C. Start Time Date and Time (Must be within 24 hours of the all clear)
- D. Justification for delayed start if not within 24 hours of the all clear:

<b>Mechanical failure:</b> No	<b>Unsafe conditions:</b> No	
Fog: No	Limited Visibility: No	
Ice: No	Lightning: No	Other: No
Equipment icing: No	High Flow: No	
High Wind: No	Darkness: No	

E. Additional Comments:

Est. Amt. of Debris from Special Operations (Cubic Yards): 0.00  
 (Note: one garbage bag = 50 gallons = 6.0 cubic feet = 0.25 cubic yards)

## Description and Possible Source

Debris Type

Cans: No	Logs: Yes	Clothing/Apparel: No
Glass Bottles: No	Wood: No	Sporting Goods: No
Tree: No	Milk Crate: No	Rubber Material: No
Styrofoam: No	Condoms: No	Food: No
Plastic: No	Sanitary Napkin: No	Fish: No
Cardboard: No	Paper: No	
Other 1:	Other 5:	
Other 2:	Other 6:	
Other 3:	Other 7:	
Other 4:	Other 8:	

# Floatable Log FL2023-1116

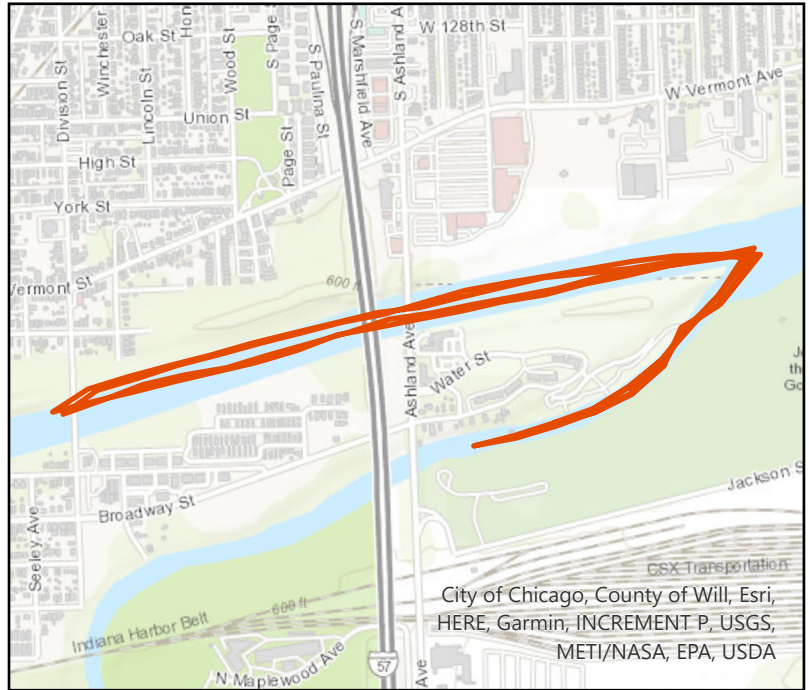
Pilot: camposm@mwrd      Date: 5/25/2023  
 Boat: Work Boat (WB1)      # of Pilots: 1  
 # of Hoisters: 0      # of MLAS: 2

## Routine Operations

Location (Waterways):

- No Zone 1: North Branch and North Shore Channel, Kinzie Street to Main Street
- No Zone 2: Chicago River and South Branch of the Chicago River, CRCW to Amtrak
- No Zone 3: South Branch Chicago River and South Fork of the SBCR, Amtrak to RAPS
- No Zone 4: Chicago Sanitary & Ship Canal, Damen Avenue to Cal-Sag Junction
- Yes Zone 5: Cal-Sag Channel and Little Calumet River, Bishop Ford to Cal-Sag Junction
- Yes Other Zone: Fay's Point

5.00 Est. Amt. of Debris from Routine Operations (Cubic Yards)  
 (Note: one garbage bag = 50 gallons = 6.0 cubic feet = 0.25 cubic yards)



## Special Operations (CSO Events)

Location (Waterways):

- A. Storm Number (If available at the time of Call out, or TBD and written in after event)
- B. All Clear Issued at: Date and Time (Call Systems Dispatcher at get official all clear)
- C. Start Time Date and Time (Must be within 24 hours of the all clear)
- D. Justification for delayed start if not within 24 hours of the all clear:

<b>Mechanical failure: No</b>	<b>Unsafe conditions: No</b>	
Fog: No	Limited Visibility: No	
Ice: No	Lightning: No	Other: No
Equipment icing: No	High Flow: No	
High Wind: No	Darkness: No	

E. Additional Comments:

Est. Amt. of Debris from Special Operations (Cubic Yards): 0.00  
 (Note: one garbage bag = 50 gallons = 6.0 cubic feet = 0.25 cubic yards)

## Description and Possible Source

Debris Type

Cans: No	Logs: Yes	Clothing/Apparel: No
Glass Bottles: No	Wood: No	Sporting Goods: No
Tree: No	Milk Crate: No	Rubber Material: No
Styrofoam: No	Condoms: No	Food: No
Plastic: No	Sanitary Napkin: No	Fish: No
Cardboard: No	Paper: No	
Other 1:	Other 5:	
Other 2:	Other 6:	
Other 3:	Other 7:	
Other 4:	Other 8:	





# Floatable Log FL2023-1120

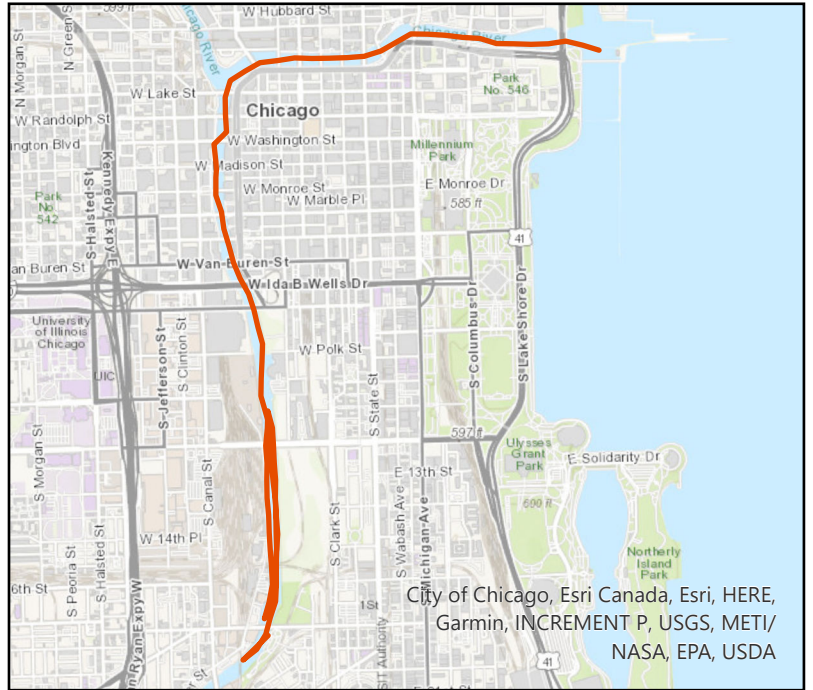
Pilot: guevaran@merd.org      Date: 5/26/2023  
 Boat: Pontoon Boat 3 (PB3)      # of Pilots: 1  
 # of Hoisters: 0      # of MLAS: 1

## Routine Operations

### Location (Waterways):

- No Zone 1: North Branch and North Shore Channel, Kinzie Street to Main Street
- Yes Zone 2: Chicago River and South Branch of the Chicago River, CRCW to Amtrak
- No Zone 3: South Branch Chicago River and South Fork of the SBCR, Amtrak to RAPS
- No Zone 4: Chicago Sanitary & Ship Canal, Damen Avenue to Cal-Sag Junction
- No Zone 5: Cal-Sag Channel and Little Calumet River, Bishop Ford to Cal-Sag Junction
- No Other Zone:

0.15 Est. Amt. of Debris from Routine Operations (Cubic Yards)  
 (Note: one garbage bag = 50 gallons = 6.0 cubic feet = 0.25 cubic yards)



## Special Operations (CSO Events)

### Location (Waterways):

- A. Storm Number      (If available at the time of Call out, or TBD and written in after event)
- B. All Clear Issued at:      Date and Time (Call Systems Dispatcher at get official all clear)
- C. Start Time      Date and Time (Must be within 24 hours of the all clear)
- D. Justification for delayed start if not within 24 hours of the all clear:

<b>Mechanical failure:</b> No	<b>Unsafe conditions:</b> No	
Fog: No	Limited Visibility: No	
Ice: No	Lightning: No	Other: No
Equipment icing: No	High Flow: No	
High Wind: No	Darkness: No	

### E. Additional Comments:

Est. Amt. of Debris from Special Operations (Cubic Yards): 0.00  
 (Note: one garbage bag = 50 gallons = 6.0 cubic feet = 0.25 cubic yards)

## Description and Possible Source

### Debris Type

Cans: Yes	Logs: No	Clothing/Apparel: No
Glass Bottles: Yes	Wood: No	Sporting Goods: No
Tree: Yes	Milk Crate: No	Rubber Material: No
Styrofoam: Yes	Condoms: No	Food: No
Plastic: No	Sanitary Napkin: No	Fish: No
Cardboard: No	Paper: No	
Other 1:	Other 5:	
Other 2:	Other 6:	
Other 3:	Other 7:	
Other 4:	Other 8:	



# Floatable Log FL2023-1118

Pilot: vonheimburgk@mwrd.org Date: 5/26/2023

Boat: Skimmer Boat 2 (SB2) # of Pilots: 1

# of Hoisters: 0 # of MLAS: 0

## Routine Operations

Location (Waterways):

Yes Zone 1: North Branch and North Shore Channel, Kinzie Street to Main Street

Yes Zone 2: Chicago River and South Branch of the Chicago River, CRCW to Amtrak

No Zone 3: South Branch Chicago River and South Fork of the SBCR, Amtrak to RAPS

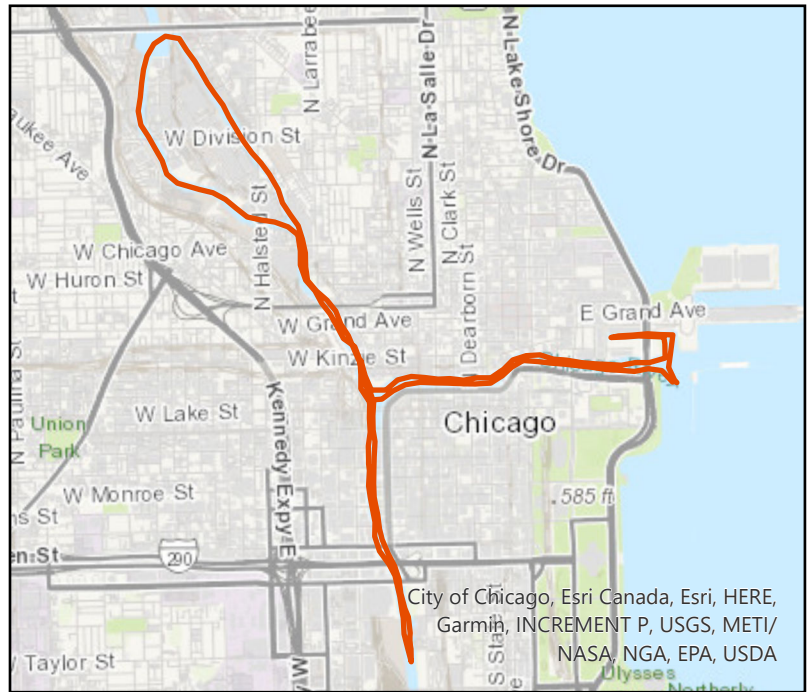
No Zone 4: Chicago Sanitary & Ship Canal, Damen Avenue to Cal-Sag Junction

No Zone 5: Cal-Sag Channel and Little Calumet River, Bishop Ford to Cal-Sag Junction

No Other Zone:

2.00 Est. Amt. of Debris from Routine Operations (Cubic Yards)

(Note: one garbage bag = 50 gallons = 6.0 cubic feet = 0.25 cubic yards)



## Special Operations (CSO Events)

Location (Waterways):

A. Storm Number (If available at the time of Call out, or TBD and written in after event)

B. All Clear Issued at: Date and Time (Call Systems Dispatcher at get official all clear)

C. Start Time Date and Time (Must be within 24 hours of the all clear)

D. Justification for delayed start if not within 24 hours of the all clear:

**Mechanical failure: No**

Fog: No

Ice: No

Equipment icing: No

High Wind: No

**Unsafe conditions: No**

Limited Visibility: No

Lightning: No

High Flow: No

Darkness: No

Other: No

E. Additional Comments:

Est. Amt. of Debris from Special Operations (Cubic Yards): 0.00

(Note: one garbage bag = 50 gallons = 6.0 cubic feet = 0.25 cubic yards)

## Description and Possible Source

Debris Type

Cans: Yes

Glass Bottles: Yes

Tree: Yes

Styrofoam: Yes

Plastic: Yes

Cardboard: Yes

Logs: Yes

Wood: Yes

Milk Crate: Yes

Condoms: Yes

Sanitary Napkin: Yes

Paper: Yes

Clothing/Apparel: No

Sporting Goods: Yes

Rubber Material: Yes

Food: Yes

Fish: No

Other 1: Plastic inflatable circular dingy

Other 2: Plastic 2 gallon bucket

Other 3:

Other 4:

Other 5:

Other 6:

Other 7:

Other 8:

# Floatable Log FL2023-1119

Pilot: camposm@mwrd      Date: 5/26/2023  
 Boat: Debris Boat 1 (DB1)      # of Pilots: 1  
 # of Hoisters: 1      # of MLAS: 1

## Routine Operations

### Location (Waterways):

- No Zone 1: North Branch and North Shore Channel, Kinzie Street to Main Street
- No Zone 2: Chicago River and South Branch of the Chicago River, CRCW to Amtrak
- No Zone 3: South Branch Chicago River and South Fork of the SBCR, Amtrak to RAPS
- Yes Zone 4: Chicago Sanitary & Ship Canal, Damen Avenue to Cal-Sag Junction
- No Zone 5: Cal-Sag Channel and Little Calumet River, Bishop Ford to Cal-Sag Junction
- No Other Zone:

10.0 Est. Amt. of Debris from Routine Operations (Cubic Yards)  
 (Note: one garbage bag = 50 gallons = 6.0 cubic feet = 0.25 cubic yards)



## Special Operations (CSO Events)

### Location (Waterways):

- A. Storm Number (If available at the time of Call out, or TBD and written in after event)
- B. All Clear Issued at: Date and Time (Call Systems Dispatcher at get official all clear)
- C. Start Time Date and Time (Must be within 24 hours of the all clear)
- D. Justification for delayed start if not within 24 hours of the all clear:

<b>Mechanical failure: No</b>	<b>Unsafe conditions: No</b>	
Fog: No	Limited Visibility: No	
Ice: No	Lightning: No	Other: No
Equipment icing: No	High Flow: No	
High Wind: No	Darkness: No	

### E. Additional Comments:

Est. Amt. of Debris from Special Operations (Cubic Yards): 0.00  
 (Note: one garbage bag = 50 gallons = 6.0 cubic feet = 0.25 cubic yards)

## Description and Possible Source

### Debris Type

Cans: No	Logs: Yes	Clothing/Apparel: No
Glass Bottles: No	Wood: No	Sporting Goods: No
Tree: No	Milk Crate: No	Rubber Material: No
Styrofoam: No	Condoms: No	Food: No
Plastic: No	Sanitary Napkin: No	Fish: No
Cardboard: No	Paper: No	
Other 1:	Other 5:	
Other 2:	Other 6:	
Other 3:	Other 7:	
Other 4:	Other 8:	

# Floatable Log FL2023-1122

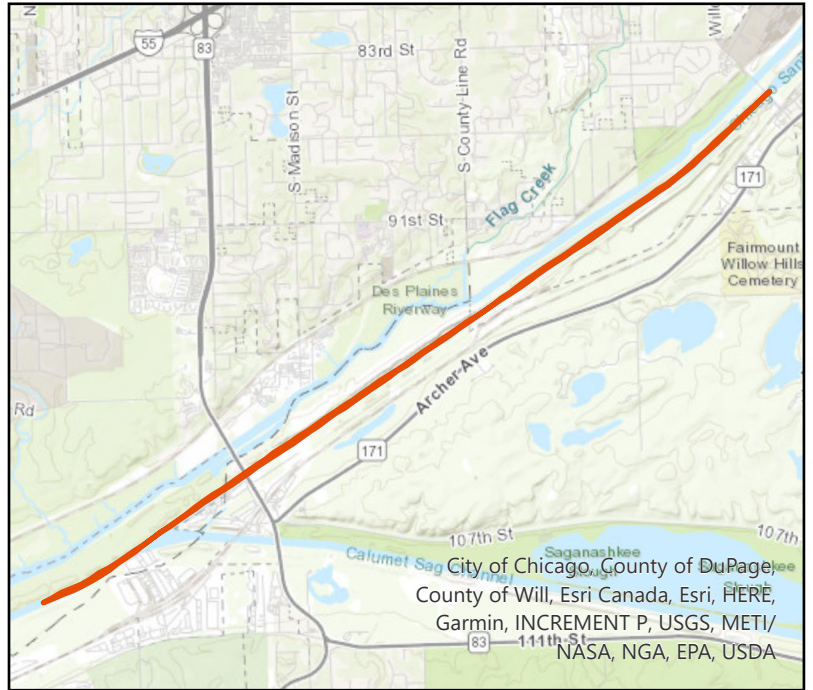
Pilot: camposm@mwrd      Date: 5/30/2023  
 Boat: Debris Boat 1 (DB1)      # of Pilots: 1  
 # of Hoisters: 1      # of MLAS: 2

## Routine Operations

### Location (Waterways):

- No Zone 1: North Branch and North Shore Channel, Kinzie Street to Main Street
- No Zone 2: Chicago River and South Branch of the Chicago River, CRCW to Amtrak
- No Zone 3: South Branch Chicago River and South Fork of the SBCR, Amtrak to RAPS
- Yes Zone 4: Chicago Sanitary & Ship Canal, Damen Avenue to Cal-Sag Junction
- No Zone 5: Cal-Sag Channel and Little Calumet River, Bishop Ford to Cal-Sag Junction
- Yes Other Zone: South of Confluence

20.0 Est. Amt. of Debris from Routine Operations (Cubic Yards)  
 (Note: one garbage bag = 50 gallons = 6.0 cubic feet = 0.25 cubic yards)



## Special Operations (CSO Events)

### Location (Waterways):

- A. Storm Number (If available at the time of Call out, or TBD and written in after event)
- B. All Clear Issued at: Date and Time (Call Systems Dispatcher at get official all clear)
- C. Start Time Date and Time (Must be within 24 hours of the all clear)
- D. Justification for delayed start if not within 24 hours of the all clear:

<b>Mechanical failure: No</b>	<b>Unsafe conditions: No</b>	
Fog: No	Limited Visibility: No	
Ice: No	Lightning: No	Other: No
Equipment icing: No	High Flow: No	
High Wind: No	Darkness: No	

### E. Additional Comments:

Est. Amt. of Debris from Special Operations (Cubic Yards): 0.00  
 (Note: one garbage bag = 50 gallons = 6.0 cubic feet = 0.25 cubic yards)

## Description and Possible Source

### Debris Type

Cans: No	Logs: Yes	Clothing/Apparel: No
Glass Bottles: No	Wood: No	Sporting Goods: No
Tree: No	Milk Crate: No	Rubber Material: No
Styrofoam: No	Condoms: No	Food: No
Plastic: No	Sanitary Napkin: No	Fish: No
Cardboard: No	Paper: No	
Other 1:	Other 5:	
Other 2:	Other 6:	
Other 3:	Other 7:	
Other 4:	Other 8:	

# Floatable Log FL2023-1123

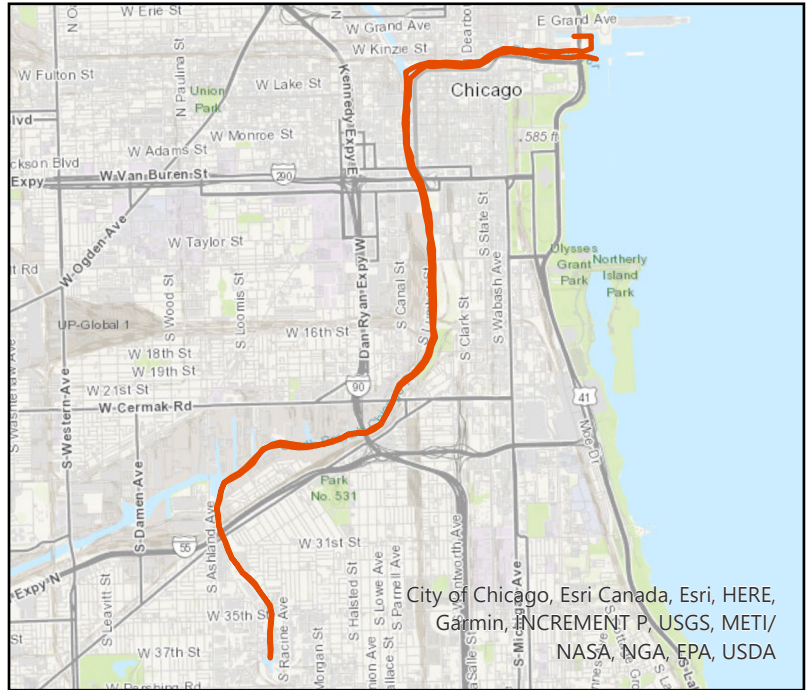
Pilot: guevaran@merd.org      Date: 5/30/2023  
 Boat: Skimmer Boat 2 (SB2)      # of Pilots: 1  
 # of Hoisters: 0      # of MLAS: 0

## Routine Operations

### Location (Waterways):

- No Zone 1: North Branch and North Shore Channel, Kinzie Street to Main Street
- Yes Zone 2: Chicago River and South Branch of the Chicago River, CRCW to Amtrak
- Yes Zone 3: South Branch Chicago River and South Fork of the SBCR, Amtrak to RAPS
- No Zone 4: Chicago Sanitary & Ship Canal, Damen Avenue to Cal-Sag Junction
- No Zone 5: Cal-Sag Channel and Little Calumet River, Bishop Ford to Cal-Sag Junction
- No Other Zone:

0.25 Est. Amt. of Debris from Routine Operations (Cubic Yards)  
 (Note: one garbage bag = 50 gallons = 6.0 cubic feet = 0.25 cubic yards)



## Special Operations (CSO Events)

### Location (Waterways):

- A. Storm Number (If available at the time of Call out, or TBD and written in after event)
- B. All Clear Issued at: Date and Time (Call Systems Dispatcher at get official all clear)
- C. Start Time Date and Time (Must be within 24 hours of the all clear)
- D. Justification for delayed start if not within 24 hours of the all clear:

<b>Mechanical failure:</b> No	<b>Unsafe conditions:</b> No	
Fog: No	Limited Visibility: No	
Ice: No	Lightning: No	Other: No
Equipment icing: No	High Flow: No	
High Wind: No	Darkness: No	

### E. Additional Comments:

Est. Amt. of Debris from Special Operations (Cubic Yards): 0.00  
 (Note: one garbage bag = 50 gallons = 6.0 cubic feet = 0.25 cubic yards)

## Description and Possible Source

### Debris Type

Cans: Yes	Logs: No	Clothing/Apparel: No
Glass Bottles: Yes	Wood: No	Sporting Goods: No
Tree: Yes	Milk Crate: Yes	Rubber Material: No
Styrofoam: Yes	Condoms: No	Food: No
Plastic: Yes	Sanitary Napkin: No	Fish: No
Cardboard: No	Paper: Yes	
Other 1:	Other 5:	
Other 2:	Other 6:	
Other 3:	Other 7:	
Other 4:	Other 8:	

# Floatable Log FL2023-1121

Pilot: vonheimburgk@mwrdr.org Date: 5/30/2023

Boat: Pontoon Boat 3 (PB3) # of Pilots: 1

# of Hoisters: 0 # of MLAS: 1

## Routine Operations

Location (Waterways):

Yes Zone 1: North Branch and North Shore Channel, Kinzie Street to Main Street

Yes Zone 2: Chicago River and South Branch of the Chicago River, CRCW to Amtrak

No Zone 3: South Branch Chicago River and South Fork of the SBCR, Amtrak to RAPS

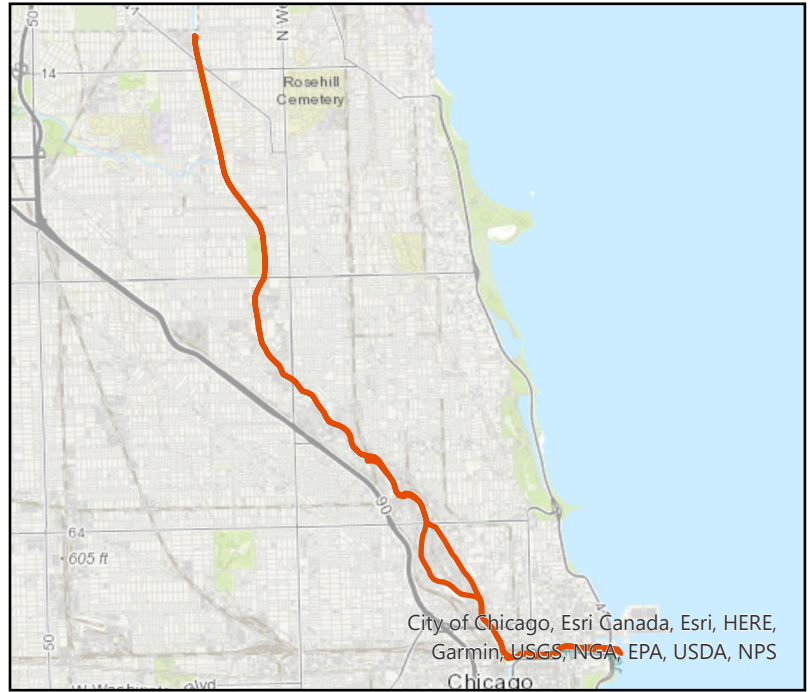
No Zone 4: Chicago Sanitary & Ship Canal, Damen Avenue to Cal-Sag Junction

No Zone 5: Cal-Sag Channel and Little Calumet River, Bishop Ford to Cal-Sag Junction

No Other Zone:

0.00 Est. Amt. of Debris from Routine Operations (Cubic Yards)

(Note: one garbage bag = 50 gallons = 6.0 cubic feet = 0.25 cubic yards)



## Special Operations (CSO Events)

Location (Waterways):

A. Storm Number (If available at the time of Call out, or TBD and written in after event)

B. All Clear Issued at: Date and Time (Call Systems Dispatcher at get official all clear)

C. Start Time Date and Time (Must be within 24 hours of the all clear)

D. Justification for delayed start if not within 24 hours of the all clear:

**Mechanical failure: No**

Fog: No

Ice: No

Equipment icing: No

High Wind: No

**Unsafe conditions: No**

Limited Visibility: No

Lightning: No

High Flow: No

Darkness: No

Other: No

E. Additional Comments:

Est. Amt. of Debris from Special Operations (Cubic Yards): 0.00

(Note: one garbage bag = 50 gallons = 6.0 cubic feet = 0.25 cubic yards)

## Description and Possible Source

Debris Type

Cans: No

Glass Bottles: No

Tree: No

Styrofoam: No

Plastic: No

Cardboard: No

Logs: No

Wood: No

Milk Crate: No

Condoms: No

Sanitary Napkin: No

Paper: No

Clothing/Apparel: No

Sporting Goods: No

Rubber Material: No

Food: No

Fish: No

Other 1:

Other 2:

Other 3:

Other 4:

Other 5:

Other 6:

Other 7:

Other 8:

# Floatable Log FL2023-1124

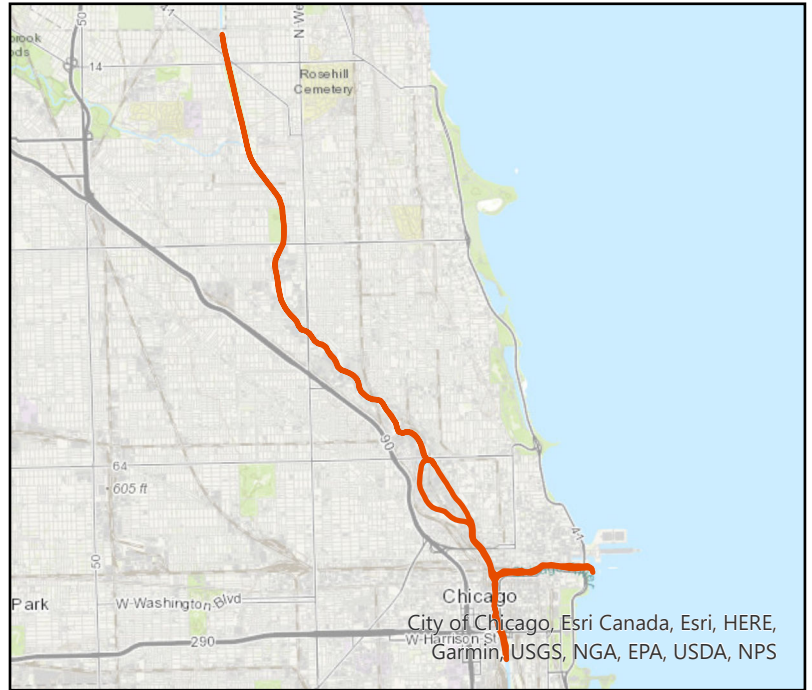
Pilot: guevaran@merd.org      Date: 5/31/2023  
Boat: Pontoon Boat 3 (PB3)      # of Pilots: 1  
# of Hoisters: 0      # of MLAS: 1

## Routine Operations

### Location (Waterways):

- Yes Zone 1: North Branch and North Shore Channel, Kinzie Street to Main Street
- Yes Zone 2: Chicago River and South Branch of the Chicago River, CRCW to Amtrak
- No Zone 3: South Branch Chicago River and South Fork of the SBCR, Amtrak to RAPS
- No Zone 4: Chicago Sanitary & Ship Canal, Damen Avenue to Cal-Sag Junction
- No Zone 5: Cal-Sag Channel and Little Calumet River, Bishop Ford to Cal-Sag Junction
- No Other Zone:

0.25 Est. Amt. of Debris from Routine Operations (Cubic Yards)  
(Note: one garbage bag = 50 gallons = 6.0 cubic feet = 0.25 cubic yards)



## Special Operations (CSO Events)

### Location (Waterways):

- A. Storm Number (If available at the time of Call out, or TBD and written in after event)
- B. All Clear Issued at: Date and Time (Call Systems Dispatcher at get official all clear)
- C. Start Time Date and Time (Must be within 24 hours of the all clear)
- D. Justification for delayed start if not within 24 hours of the all clear:

<b>Mechanical failure: No</b>	<b>Unsafe conditions: No</b>	
Fog: No	Limited Visibility: No	
Ice: No	Lightning: No	Other: No
Equipment icing: No	High Flow: No	
High Wind: No	Darkness: No	

### E. Additional Comments:

Est. Amt. of Debris from Special Operations (Cubic Yards): 0.00  
(Note: one garbage bag = 50 gallons = 6.0 cubic feet = 0.25 cubic yards)

## Description and Possible Source

### Debris Type

Cans: Yes	Logs: No	Clothing/Apparel: No
Glass Bottles: Yes	Wood: No	Sporting Goods: No
Tree: No	Milk Crate: No	Rubber Material: No
Styrofoam: Yes	Condoms: No	Food: No
Plastic: Yes	Sanitary Napkin: No	Fish: No
Cardboard: No	Paper: Yes	
Other 1:	Other 5:	
Other 2:	Other 6:	
Other 3:	Other 7:	
Other 4:	Other 8:	

# Floatable Log FL2023-1125

Pilot: camposm@mwrd      Date: 5/31/2023  
 Boat: Debris Boat 1 (DB1)      # of Pilots: 1  
 # of Hoisters: 1      # of MLAS: 2

## Routine Operations

### Location (Waterways):

- No Zone 1: North Branch and North Shore Channel, Kinzie Street to Main Street
- No Zone 2: Chicago River and South Branch of the Chicago River, CRCW to Amtrak
- No Zone 3: South Branch Chicago River and South Fork of the SBCR, Amtrak to RAPS
- Yes Zone 4: Chicago Sanitary & Ship Canal, Damen Avenue to Cal-Sag Junction
- Yes Zone 5: Cal-Sag Channel and Little Calumet River, Bishop Ford to Cal-Sag Junction
- No Other Zone:

35.0 Est. Amt. of Debris from Routine Operations (Cubic Yards)  
 (Note: one garbage bag = 50 gallons = 6.0 cubic feet = 0.25 cubic yards)



## Special Operations (CSO Events)

### Location (Waterways):

- A. Storm Number (If available at the time of Call out, or TBD and written in after event)
- B. All Clear Issued at: Date and Time (Call Systems Dispatcher at get official all clear)
- C. Start Time Date and Time (Must be within 24 hours of the all clear)
- D. Justification for delayed start if not within 24 hours of the all clear:

<b>Mechanical failure: No</b>	<b>Unsafe conditions: No</b>	
Fog: No	Limited Visibility: No	
Ice: No	Lightning: No	Other: No
Equipment icing: No	High Flow: No	
High Wind: No	Darkness: No	

### E. Additional Comments:

Est. Amt. of Debris from Special Operations (Cubic Yards): 0.00  
 (Note: one garbage bag = 50 gallons = 6.0 cubic feet = 0.25 cubic yards)

## Description and Possible Source

### Debris Type

Cans: No	Logs: Yes	Clothing/Apparel: No
Glass Bottles: No	Wood: No	Sporting Goods: No
Tree: No	Milk Crate: No	Rubber Material: No
Styrofoam: No	Condoms: No	Food: No
Plastic: No	Sanitary Napkin: No	Fish: No
Cardboard: No	Paper: No	
Other 1:	Other 5:	
Other 2:	Other 6:	
Other 3:	Other 7:	
Other 4:	Other 8:	

# Floatable Log FL2023-1126

Pilot: vonheimburgk@mwr.org Date: 5/31/2023

Boat: Skimmer Boat 2 (SB2) # of Pilots: 1

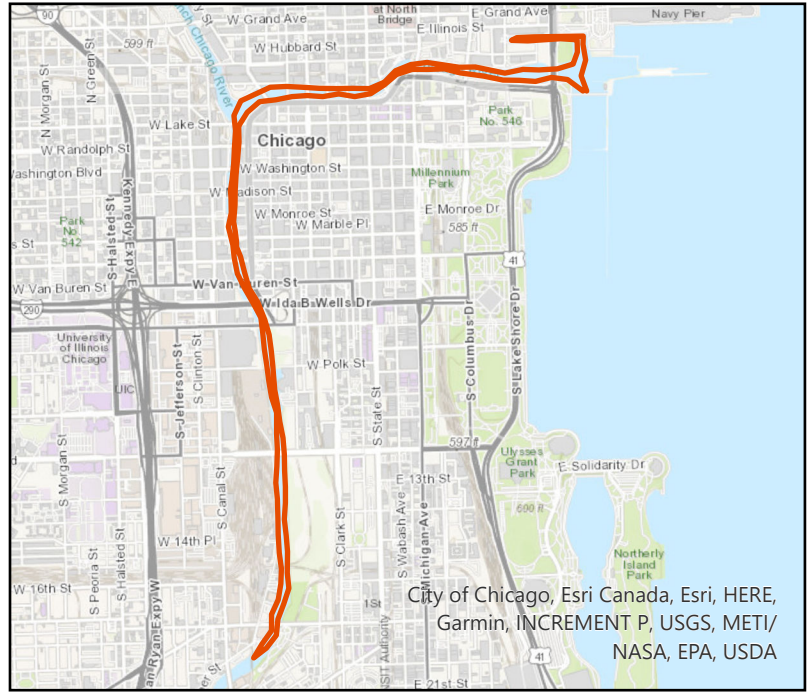
# of Hoisters: 0 # of MLAS: 1

## Routine Operations

Location (Waterways):

- No Zone 1: North Branch and North Shore Channel, Kinzie Street to Main Street
- Yes Zone 2: Chicago River and South Branch of the Chicago River, CRCW to Amtrak
- No Zone 3: South Branch Chicago River and South Fork of the SBCR, Amtrak to RAPS
- No Zone 4: Chicago Sanitary & Ship Canal, Damen Avenue to Cal-Sag Junction
- No Zone 5: Cal-Sag Channel and Little Calumet River, Bishop Ford to Cal-Sag Junction
- No Other Zone:

0.75 Est. Amt. of Debris from Routine Operations (Cubic Yards)  
 (Note: one garbage bag = 50 gallons = 6.0 cubic feet = 0.25 cubic yards)



## Special Operations (CSO Events)

Location (Waterways):

- A. Storm Number (If available at the time of Call out, or TBD and written in after event)
- B. All Clear Issued at: Date and Time (Call Systems Dispatcher at get official all clear)
- C. Start Time Date and Time (Must be within 24 hours of the all clear)
- D. Justification for delayed start if not within 24 hours of the all clear:

<b>Mechanical failure:</b> No	<b>Unsafe conditions:</b> No	
Fog: No	Limited Visibility: No	
Ice: No	Lightning: No	Other: No
Equipment icing: No	High Flow: No	
High Wind: No	Darkness: No	

E. Additional Comments:

Est. Amt. of Debris from Special Operations (Cubic Yards): 0.00  
 (Note: one garbage bag = 50 gallons = 6.0 cubic feet = 0.25 cubic yards)

## Description and Possible Source

Debris Type

Cans: Yes	Logs: No	Clothing/Apparel: No
Glass Bottles: Yes	Wood: No	Sporting Goods: Yes
Tree: Yes	Milk Crate: Yes	Rubber Material: Yes
Styrofoam: Yes	Condoms: Yes	Food: Yes
Plastic: Yes	Sanitary Napkin: Yes	Fish: No
Cardboard: Yes	Paper: Yes	
Other 1:	Other 5:	
Other 2:	Other 6:	
Other 3:	Other 7:	
Other 4:	Other 8:	



# Floatable Log FL2023-1129

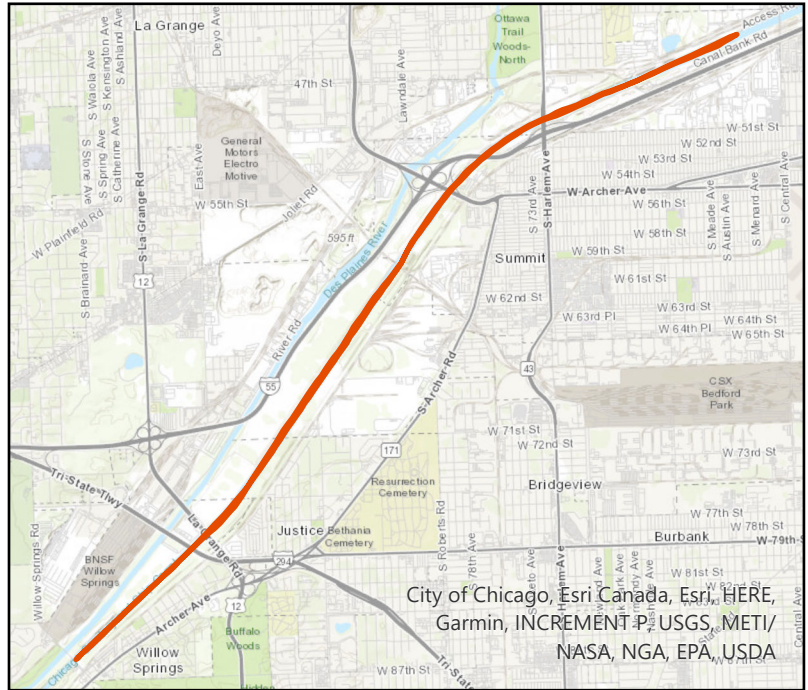
Pilot: camposm@mwrd      Date: 6/1/2023  
 Boat: Debris Boat 1 (DB1)      # of Pilots: 1  
 # of Hoisters: 1      # of MLAS: 2

## Routine Operations

### Location (Waterways):

- No Zone 1: North Branch and North Shore Channel, Kinzie Street to Main Street
- No Zone 2: Chicago River and South Branch of the Chicago River, CRCW to Amtrak
- No Zone 3: South Branch Chicago River and South Fork of the SBCR, Amtrak to RAPS
- Yes Zone 4: Chicago Sanitary & Ship Canal, Damen Avenue to Cal-Sag Junction
- No Zone 5: Cal-Sag Channel and Little Calumet River, Bishop Ford to Cal-Sag Junction
- No Other Zone:

10.0 Est. Amt. of Debris from Routine Operations (Cubic Yards)  
 (Note: one garbage bag = 50 gallons = 6.0 cubic feet = 0.25 cubic yards)



## Special Operations (CSO Events)

### Location (Waterways):

- A. Storm Number      (If available at the time of Call out, or TBD and written in after event)
- B. All Clear Issued at:      Date and Time (Call Systems Dispatcher at get official all clear)
- C. Start Time      Date and Time (Must be within 24 hours of the all clear)
- D. Justification for delayed start if not within 24 hours of the all clear:

<b>Mechanical failure: No</b>	<b>Unsafe conditions: No</b>	
Fog: No	Limited Visibility: No	
Ice: No	Lightning: No	Other: No
Equipment icing: No	High Flow: No	
High Wind: No	Darkness: No	

### E. Additional Comments:

Est. Amt. of Debris from Special Operations (Cubic Yards): 0.00  
 (Note: one garbage bag = 50 gallons = 6.0 cubic feet = 0.25 cubic yards)

## Description and Possible Source

### Debris Type

Cans: No	Logs: Yes	Clothing/Apparel: No
Glass Bottles: No	Wood: No	Sporting Goods: No
Tree: No	Milk Crate: No	Rubber Material: No
Styrofoam: No	Condoms: No	Food: No
Plastic: No	Sanitary Napkin: No	Fish: No
Cardboard: No	Paper: No	
Other 1:	Other 5:	
Other 2:	Other 6:	
Other 3:	Other 7:	
Other 4:	Other 8:	

# Floatable Log FL2023-1127

Pilot: vonheimburgk@mwrdr.org Date: 6/1/2023

Boat: Pontoon Boat 3 (PB3) # of Pilots: 1

# of Hoisters: 0 # of MLAS: 1

## Routine Operations

Location (Waterways):

Yes Zone 1: North Branch and North Shore Channel, Kinzie Street to Main Street

Yes Zone 2: Chicago River and South Branch of the Chicago River, CRCW to Amtrak

No Zone 3: South Branch Chicago River and South Fork of the SBCR, Amtrak to RAPS

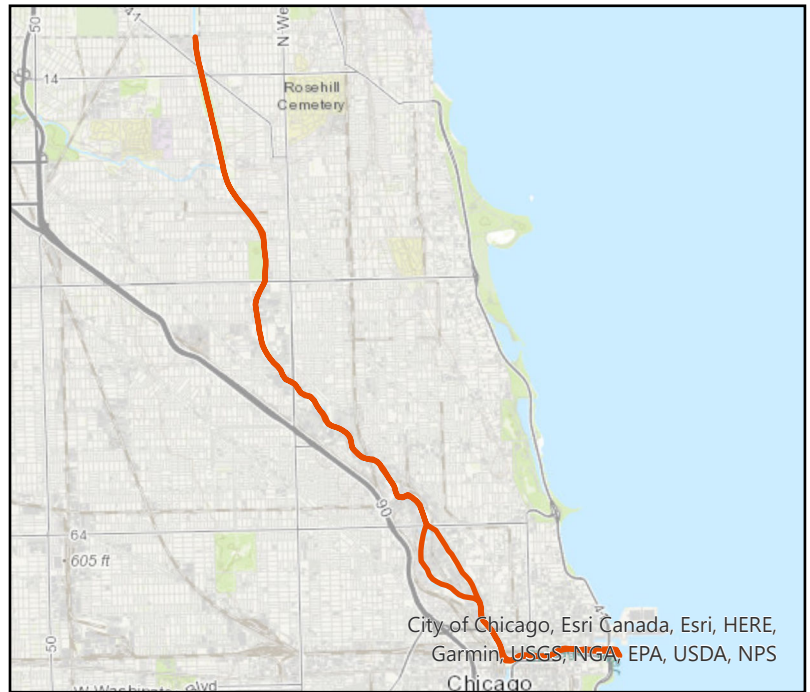
No Zone 4: Chicago Sanitary & Ship Canal, Damen Avenue to Cal-Sag Junction

No Zone 5: Cal-Sag Channel and Little Calumet River, Bishop Ford to Cal-Sag Junction

No Other Zone:

0.00 Est. Amt. of Debris from Routine Operations (Cubic Yards)

(Note: one garbage bag = 50 gallons = 6.0 cubic feet = 0.25 cubic yards)



## Special Operations (CSO Events)

Location (Waterways):

A. Storm Number (If available at the time of Call out, or TBD and written in after event)

B. All Clear Issued at: Date and Time (Call Systems Dispatcher at get official all clear)

C. Start Time Date and Time (Must be within 24 hours of the all clear)

D. Justification for delayed start if not within 24 hours of the all clear:

**Mechanical failure: No**

Fog: No

Ice: No

Equipment icing: No

High Wind: No

**Unsafe conditions: No**

Limited Visibility: No

Lightning: No

High Flow: No

Darkness: No

Other: No

E. Additional Comments:

Est. Amt. of Debris from Special Operations (Cubic Yards): 0.00

(Note: one garbage bag = 50 gallons = 6.0 cubic feet = 0.25 cubic yards)

## Description and Possible Source

Debris Type

Cans: No

Glass Bottles: No

Tree: No

Styrofoam: No

Plastic: No

Cardboard: No

Logs: No

Wood: No

Milk Crate: No

Condoms: No

Sanitary Napkin: No

Paper: No

Clothing/Apparel: No

Sporting Goods: No

Rubber Material: No

Food: No

Fish: No

Other 1:

Other 2:

Other 3:

Other 4:

Other 5:

Other 6:

Other 7:

Other 8:

# Floatable Log FL2023-1128

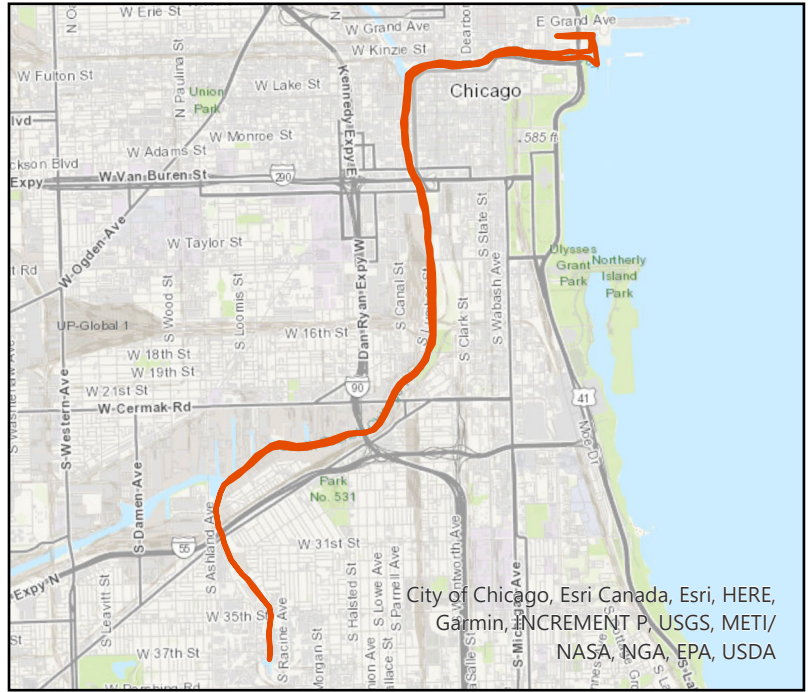
Pilot: guevaran@merd.org      Date: 6/1/2023  
 Boat: Skimmer Boat 2 (SB2)      # of Pilots: 1  
 # of Hoisters: 0      # of MLAS: 1

## Routine Operations

### Location (Waterways):

- No Zone 1: North Branch and North Shore Channel, Kinzie Street to Main Street
- Yes Zone 2: Chicago River and South Branch of the Chicago River, CRCW to Amtrak
- Yes Zone 3: South Branch Chicago River and South Fork of the SBCR, Amtrak to RAPS
- No Zone 4: Chicago Sanitary & Ship Canal, Damen Avenue to Cal-Sag Junction
- No Zone 5: Cal-Sag Channel and Little Calumet River, Bishop Ford to Cal-Sag Junction
- No Other Zone:

0.35 Est. Amt. of Debris from Routine Operations (Cubic Yards)  
 (Note: one garbage bag = 50 gallons = 6.0 cubic feet = 0.25 cubic yards)



## Special Operations (CSO Events)

### Location (Waterways):

- A. Storm Number (If available at the time of Call out, or TBD and written in after event)
- B. All Clear Issued at: Date and Time (Call Systems Dispatcher at get official all clear)
- C. Start Time Date and Time (Must be within 24 hours of the all clear)
- D. Justification for delayed start if not within 24 hours of the all clear:

<b>Mechanical failure:</b> No	<b>Unsafe conditions:</b> No	
Fog: No	Limited Visibility: No	
Ice: No	Lightning: No	Other: No
Equipment icing: No	High Flow: No	
High Wind: No	Darkness: No	

### E. Additional Comments:

Est. Amt. of Debris from Special Operations (Cubic Yards): 0.00  
 (Note: one garbage bag = 50 gallons = 6.0 cubic feet = 0.25 cubic yards)

## Description and Possible Source

### Debris Type

Cans: Yes	Logs: No	Clothing/Apparel: No
Glass Bottles: Yes	Wood: No	Sporting Goods: No
Tree: Yes	Milk Crate: No	Rubber Material: No
Styrofoam: Yes	Condoms: No	Food: No
Plastic: Yes	Sanitary Napkin: No	Fish: No
Cardboard: No	Paper: No	
Other 1: 50 gal empty metal drum	Other 5:	
Other 2:	Other 6:	
Other 3:	Other 7:	
Other 4:	Other 8:	

# Floatable Log FL2023-1131

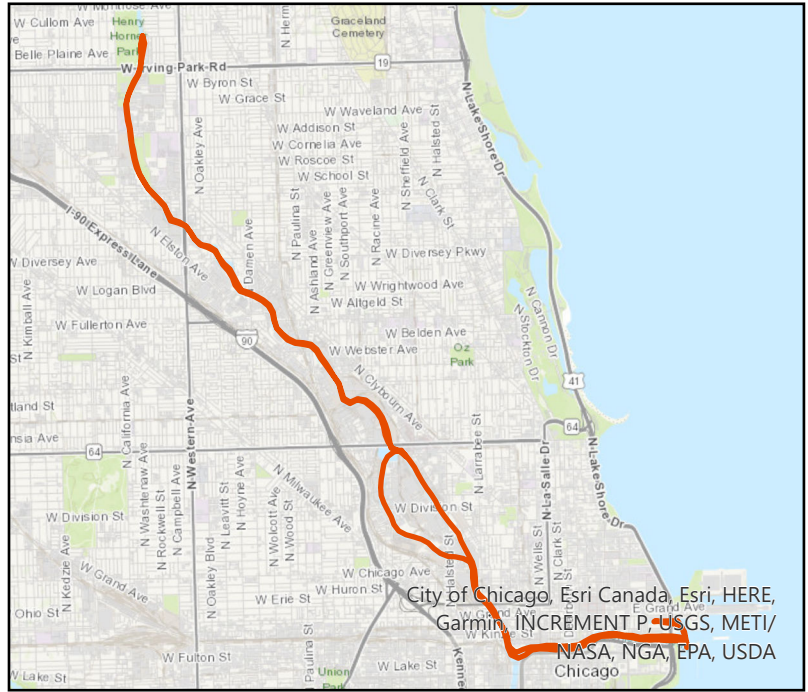
Pilot: guevaran@merd.org      Date: 6/2/2023  
 Boat: Pontoon Boat 3 (PB3)      # of Pilots: 1  
 # of Hoisters: 0      # of MLAS: 1

## Routine Operations

### Location (Waterways):

- Yes Zone 1: North Branch and North Shore Channel, Kinzie Street to Main Street
- Yes Zone 2: Chicago River and South Branch of the Chicago River, CRCW to Amtrak
- No Zone 3: South Branch Chicago River and South Fork of the SBCR, Amtrak to RAPS
- No Zone 4: Chicago Sanitary & Ship Canal, Damen Avenue to Cal-Sag Junction
- No Zone 5: Cal-Sag Channel and Little Calumet River, Bishop Ford to Cal-Sag Junction
- No Other Zone:

0.15 Est. Amt. of Debris from Routine Operations (Cubic Yards)  
 (Note: one garbage bag = 50 gallons = 6.0 cubic feet = 0.25 cubic yards)



## Special Operations (CSO Events)

### Location (Waterways):

- A. Storm Number (If available at the time of Call out, or TBD and written in after event)
- B. All Clear Issued at: Date and Time (Call Systems Dispatcher at get official all clear)
- C. Start Time Date and Time (Must be within 24 hours of the all clear)
- D. Justification for delayed start if not within 24 hours of the all clear:

<b>Mechanical failure: No</b>	<b>Unsafe conditions: No</b>	
Fog: No	Limited Visibility: No	
Ice: No	Lightning: No	Other: No
Equipment icing: No	High Flow: No	
High Wind: No	Darkness: No	

### E. Additional Comments:

Est. Amt. of Debris from Special Operations (Cubic Yards): 0.00  
 (Note: one garbage bag = 50 gallons = 6.0 cubic feet = 0.25 cubic yards)

## Description and Possible Source

### Debris Type

Cans: Yes	Logs: No	Clothing/Apparel: No
Glass Bottles: Yes	Wood: No	Sporting Goods: No
Tree: Yes	Milk Crate: No	Rubber Material: No
Styrofoam: Yes	Condoms: No	Food: No
Plastic: Yes	Sanitary Napkin: No	Fish: No
Cardboard: No	Paper: No	
Other 1:	Other 5:	
Other 2:	Other 6:	
Other 3:	Other 7:	
Other 4:	Other 8:	

# Floatable Log FL2023-1130

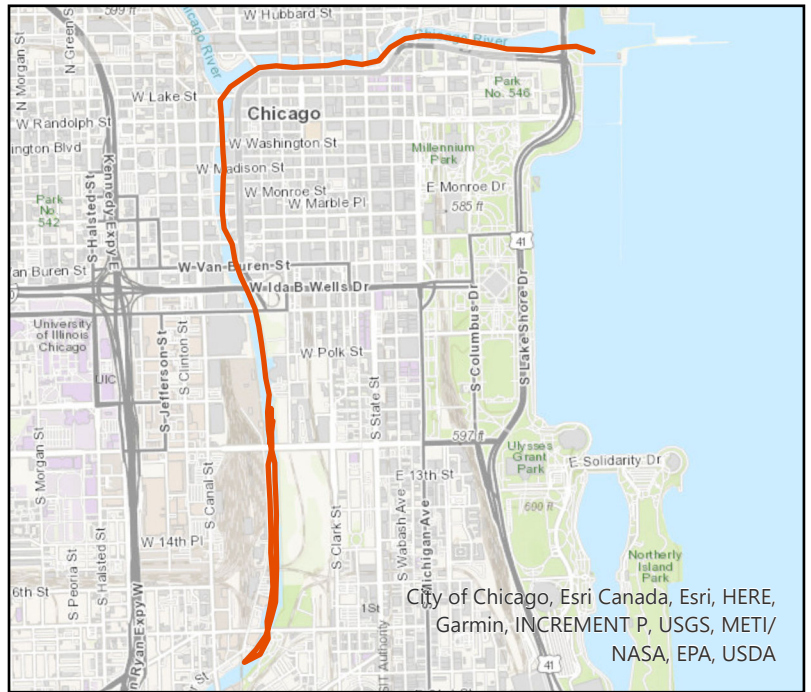
Pilot: vonheimburg.mwrđ      Date: 6/2/2023  
 Boat: Skimmer Boat 2 (SB2)      # of Pilots: 1  
 # of Hoisters: 0      # of MLAS: 1

## Routine Operations

Location (Waterways):

- No Zone 1: North Branch and North Shore Channel, Kinzie Street to Main Street
- Yes Zone 2: Chicago River and South Branch of the Chicago River, CRCW to Amtrak
- No Zone 3: South Branch Chicago River and South Fork of the SBCR, Amtrak to RAPS
- No Zone 4: Chicago Sanitary & Ship Canal, Damen Avenue to Cal-Sag Junction
- No Zone 5: Cal-Sag Channel and Little Calumet River, Bishop Ford to Cal-Sag Junction
- No Other Zone:

0.25 Est. Amt. of Debris from Routine Operations (Cubic Yards)  
 (Note: one garbage bag = 50 gallons = 6.0 cubic feet = 0.25 cubic yards)



City of Chicago, Esri Canada, Esri, HERE, Garmin, INCREMENT P, USGS, METI/NASA, EPA, USDA

## Special Operations (CSO Events)

Location (Waterways):

- A. Storm Number (If available at the time of Call out, or TBD and written in after event)
- B. All Clear Issued at: Date and Time (Call Systems Dispatcher at get official all clear)
- C. Start Time Date and Time (Must be within 24 hours of the all clear)
- D. Justification for delayed start if not within 24 hours of the all clear:

<b>Mechanical failure:</b>	<b>Unsafe conditions:</b>	
Fog:	Limited Visibility:	
Ice:	Lightning:	Other:
Equipment icing:	High Flow:	
High Wind:	Darkness:	

E. Additional Comments:

Est. Amt. of Debris from Special Operations (Cubic Yards): 0.00  
 (Note: one garbage bag = 50 gallons = 6.0 cubic feet = 0.25 cubic yards)

## Description and Possible Source

Debris Type

Cans:	Logs:	Clothing/Apparel:
Glass Bottles:	Wood:	Sporting Goods:
Tree:	Milk Crate:	Rubber Material:
Styrofoam:	Condoms:	Food:
Plastic:	Sanitary Napkin:	Fish:
Cardboard:	Paper:	
Other 1:	Other 5:	
Other 2:	Other 6:	
Other 3:	Other 7:	
Other 4:	Other 8:	

# Floatable Log FL2023-1132

Pilot: vonheimburgk@mwr.org Date: 6/5/2023

Boat: Pontoon Boat 3 (PB3) # of Pilots: 1

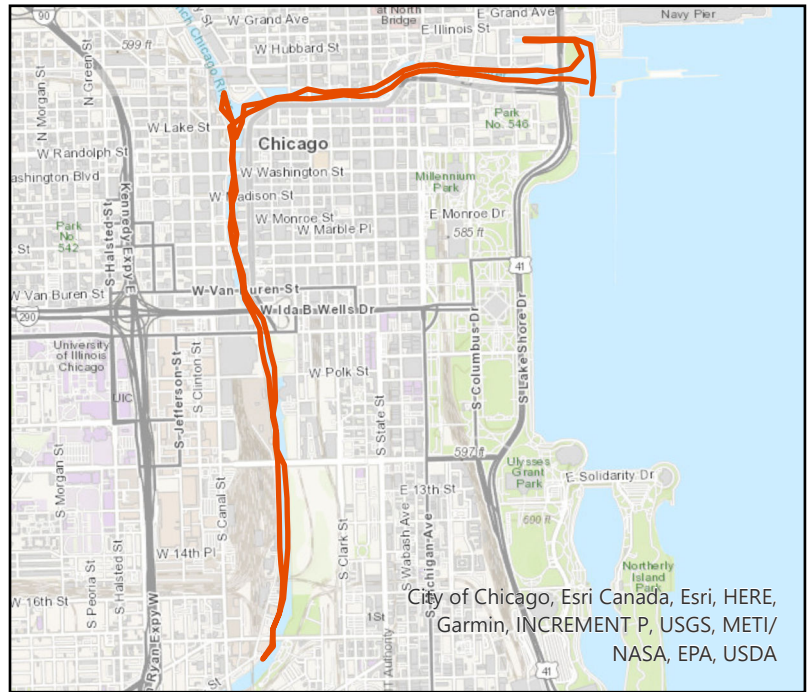
# of Hoisters: 0 # of MLAS: 0

## Routine Operations

Location (Waterways):

- No Zone 1: North Branch and North Shore Channel, Kinzie Street to Main Street
- Yes Zone 2: Chicago River and South Branch of the Chicago River, CRCW to Amtrak
- No Zone 3: South Branch Chicago River and South Fork of the SBCR, Amtrak to RAPS
- No Zone 4: Chicago Sanitary & Ship Canal, Damen Avenue to Cal-Sag Junction
- No Zone 5: Cal-Sag Channel and Little Calumet River, Bishop Ford to Cal-Sag Junction
- No Other Zone:

2.75 Est. Amt. of Debris from Routine Operations (Cubic Yards)  
 (Note: one garbage bag = 50 gallons = 6.0 cubic feet = 0.25 cubic yards)



City of Chicago, Esri Canada, Esri, HERE, Garmin, INCREMENT P, USGS, METI/NASA, EPA, USDA

## Special Operations (CSO Events)

Location (Waterways):

- A. Storm Number (If available at the time of Call out, or TBD and written in after event)
- B. All Clear Issued at: Date and Time (Call Systems Dispatcher at get official all clear)
- C. Start Time Date and Time (Must be within 24 hours of the all clear)
- D. Justification for delayed start if not within 24 hours of the all clear:

<b>Mechanical failure: No</b>	<b>Unsafe conditions: No</b>	
Fog: No	Limited Visibility: No	
Ice: No	Lightning: No	Other: No
Equipment icing: No	High Flow: No	
High Wind: No	Darkness: No	

E. Additional Comments:

Est. Amt. of Debris from Special Operations (Cubic Yards): 0.00  
 (Note: one garbage bag = 50 gallons = 6.0 cubic feet = 0.25 cubic yards)

## Description and Possible Source

Debris Type

Cans: Yes	Logs: Yes	Clothing/Apparel: No
Glass Bottles: Yes	Wood: Yes	Sporting Goods: Yes
Tree: Yes	Milk Crate: Yes	Rubber Material: Yes
Styrofoam: Yes	Condoms: Yes	Food: Yes
Plastic: Yes	Sanitary Napkin: Yes	Fish: No
Cardboard: Yes	Paper: Yes	
Other 1: Tree Root	Other 5:	
Other 2: Chicken Wire Fence	Other 6:	
Other 3:	Other 7:	
Other 4:	Other 8:	

# Floatable Log FL2023-1133

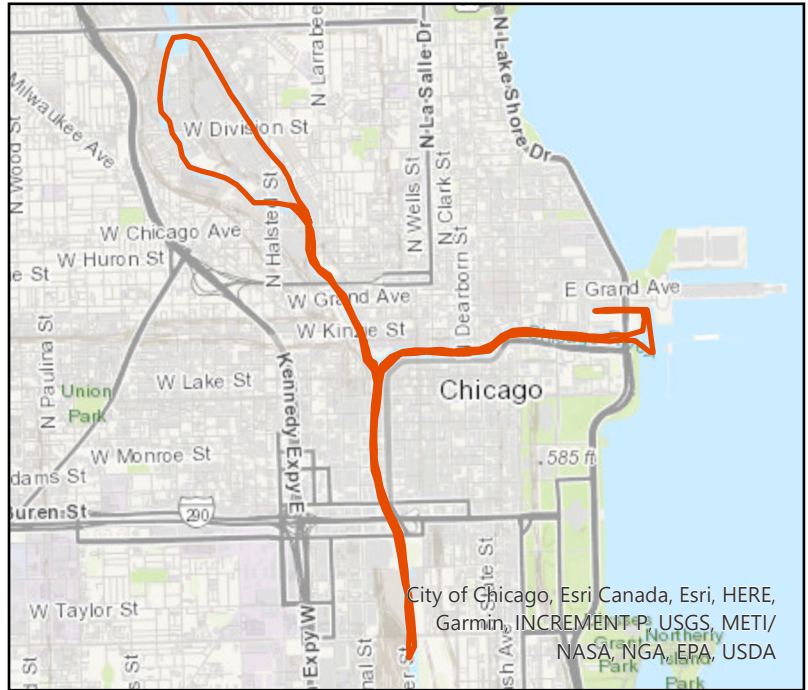
Pilot: McClelland@mwrld.org      Date: 6/5/2023  
 Boat: Skimmer Boat 2 (SB2)      # of Pilots: 1  
 # of Hoisters: 0      # of MLAS: 0

## Routine Operations

Location (Waterways):

- Yes Zone 1: North Branch and North Shore Channel, Kinzie Street to Main Street
- Yes Zone 2: Chicago River and South Branch of the Chicago River, CRCW to Amtrak
- No Zone 3: South Branch Chicago River and South Fork of the SBCR, Amtrak to RAPS
- No Zone 4: Chicago Sanitary & Ship Canal, Damen Avenue to Cal-Sag Junction
- No Zone 5: Cal-Sag Channel and Little Calumet River, Bishop Ford to Cal-Sag Junction
- No Other Zone:

4.00 Est. Amt. of Debris from Routine Operations (Cubic Yards)  
 (Note: one garbage bag = 50 gallons = 6.0 cubic feet = 0.25 cubic yards)



## Special Operations (CSO Events)

Location (Waterways):

- A. Storm Number (If available at the time of Call out, or TBD and written in after event)
- B. All Clear Issued at: Date and Time (Call Systems Dispatcher at get official all clear)
- C. Start Time Date and Time (Must be within 24 hours of the all clear)
- D. Justification for delayed start if not within 24 hours of the all clear:

<b>Mechanical failure: No</b>	<b>Unsafe conditions: No</b>	
Fog: No	Limited Visibility: No	
Ice: No	Lightning: No	Other: No
Equipment icing: No	High Flow: No	
High Wind: No	Darkness: No	

E. Additional Comments:

Est. Amt. of Debris from Special Operations (Cubic Yards): 0.00  
 (Note: one garbage bag = 50 gallons = 6.0 cubic feet = 0.25 cubic yards)

## Description and Possible Source

Debris Type

Cans: Yes	Logs: Yes	Clothing/Apparel: No
Glass Bottles: Yes	Wood: Yes	Sporting Goods: Yes
Tree: Yes	Milk Crate: No	Rubber Material: Yes
Styrofoam: Yes	Condoms: Yes	Food: No
Plastic: Yes	Sanitary Napkin: Yes	Fish: No
Cardboard: Yes	Paper: No	
Other 1:	Other 5:	
Other 2:	Other 6:	
Other 3:	Other 7:	
Other 4:	Other 8:	

# Floatable Log FL2023-1135

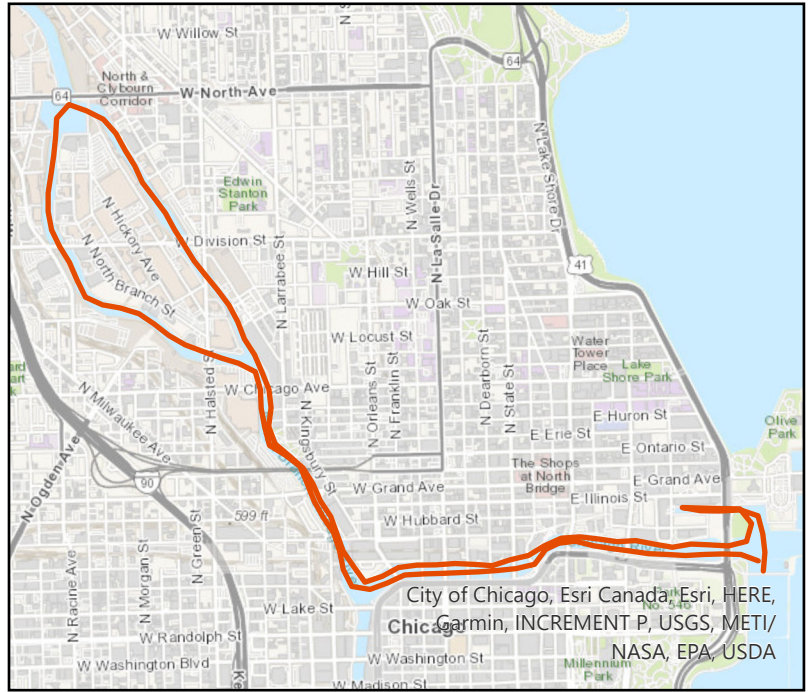
Pilot: guevaran@merd.org      Date: 6/6/2023  
 Boat: Pontoon Boat 3 (PB3)      # of Pilots: 1  
 # of Hoisters: 0      # of MLAS: 0

## Routine Operations

Location (Waterways):

- Yes Zone 1: North Branch and North Shore Channel, Kinzie Street to Main Street
- Yes Zone 2: Chicago River and South Branch of the Chicago River, CRCW to Amtrak
- No Zone 3: South Branch Chicago River and South Fork of the SBCR, Amtrak to RAPS
- No Zone 4: Chicago Sanitary & Ship Canal, Damen Avenue to Cal-Sag Junction
- No Zone 5: Cal-Sag Channel and Little Calumet River, Bishop Ford to Cal-Sag Junction
- No Other Zone:

0.15 Est. Amt. of Debris from Routine Operations (Cubic Yards)  
 (Note: one garbage bag = 50 gallons = 6.0 cubic feet = 0.25 cubic yards)



## Special Operations (CSO Events)

Location (Waterways):

- A. Storm Number (If available at the time of Call out, or TBD and written in after event)
- B. All Clear Issued at: Date and Time (Call Systems Dispatcher at get official all clear)
- C. Start Time Date and Time (Must be within 24 hours of the all clear)
- D. Justification for delayed start if not within 24 hours of the all clear:

<b>Mechanical failure:</b> No	<b>Unsafe conditions:</b> No	
Fog: No	Limited Visibility: No	
Ice: No	Lightning: No	Other: No
Equipment icing: No	High Flow: No	
High Wind: No	Darkness: No	

E. Additional Comments:

Est. Amt. of Debris from Special Operations (Cubic Yards): 0.00  
 (Note: one garbage bag = 50 gallons = 6.0 cubic feet = 0.25 cubic yards)

## Description and Possible Source

Debris Type

Cans: Yes	Logs: No	Clothing/Apparel: No
Glass Bottles: Yes	Wood: No	Sporting Goods: No
Tree: No	Milk Crate: No	Rubber Material: No
Styrofoam: Yes	Condoms: No	Food: No
Plastic: Yes	Sanitary Napkin: No	Fish: No
Cardboard: No	Paper: No	
Other 1:	Other 5:	
Other 2:	Other 6:	
Other 3:	Other 7:	
Other 4:	Other 8:	





# Floatable Log FL2023-1134

Pilot: camposm@mwrd      Date: 6/6/2023  
Boat: Debris Boat 1 (DB1)      # of Pilots: 1  
# of Hoisters: 1      # of MLAS: 2

## Routine Operations

### Location (Waterways):

- No Zone 1: North Branch and North Shore Channel, Kinzie Street to Main Street
- No Zone 2: Chicago River and South Branch of the Chicago River, CRCW to Amtrak
- No Zone 3: South Branch Chicago River and South Fork of the SBCR, Amtrak to RAPS
- Yes Zone 4: Chicago Sanitary & Ship Canal, Damen Avenue to Cal-Sag Junction
- No Zone 5: Cal-Sag Channel and Little Calumet River, Bishop Ford to Cal-Sag Junction
- No Other Zone:

5.00 Est. Amt. of Debris from Routine Operations (Cubic Yards)  
(Note: one garbage bag = 50 gallons = 6.0 cubic feet = 0.25 cubic yards)



## Special Operations (CSO Events)

### Location (Waterways):

- A. Storm Number (If available at the time of Call out, or TBD and written in after event)
- B. All Clear Issued at: Date and Time (Call Systems Dispatcher at get official all clear)
- C. Start Time Date and Time (Must be within 24 hours of the all clear)
- D. Justification for delayed start if not within 24 hours of the all clear:

<b>Mechanical failure: No</b>	<b>Unsafe conditions: No</b>	
Fog: No	Limited Visibility: No	
Ice: No	Lightning: No	Other: No
Equipment icing: No	High Flow: No	
High Wind: No	Darkness: No	

### E. Additional Comments:

Est. Amt. of Debris from Special Operations (Cubic Yards): 0.00  
(Note: one garbage bag = 50 gallons = 6.0 cubic feet = 0.25 cubic yards)

## Description and Possible Source

### Debris Type

Cans: No	Logs: Yes	Clothing/Apparel: No
Glass Bottles: No	Wood: No	Sporting Goods: No
Tree: No	Milk Crate: No	Rubber Material: No
Styrofoam: No	Condoms: No	Food: No
Plastic: No	Sanitary Napkin: No	Fish: No
Cardboard: No	Paper: No	
Other 1:	Other 5:	
Other 2:	Other 6:	
Other 3:	Other 7:	
Other 4:	Other 8:	

# Floatable Log FL2023-1137

Pilot: vonheimburgk@mwr.org Date: 6/7/2023

Boat: Skimmer Boat 2 (SB2) # of Pilots: 1

# of Hoisters: 0 # of MLAS: 1

## Routine Operations

Location (Waterways):

Yes Zone 1: North Branch and North Shore Channel, Kinzie Street to Main Street

Yes Zone 2: Chicago River and South Branch of the Chicago River, CRCW to Amtrak

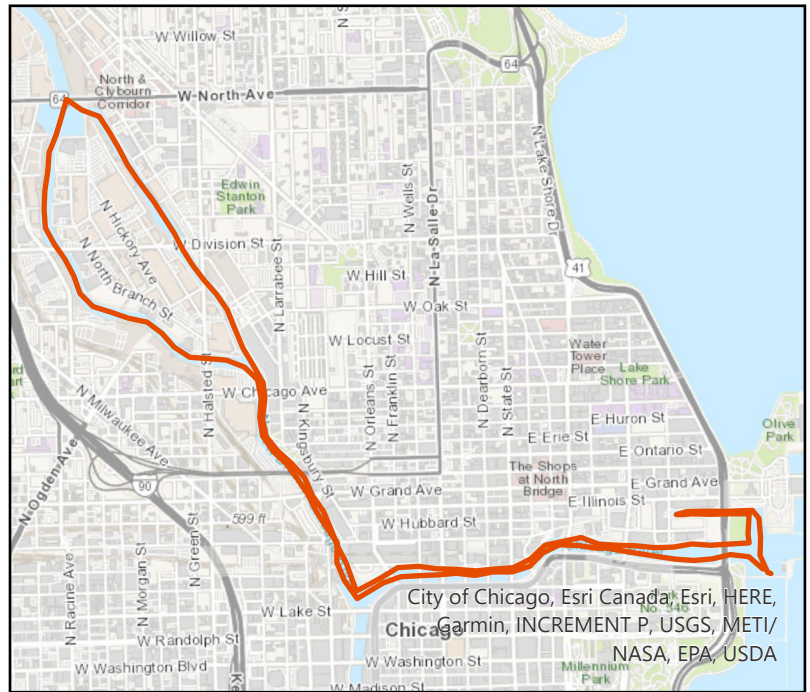
No Zone 3: South Branch Chicago River and South Fork of the SBCR, Amtrak to RAPS

No Zone 4: Chicago Sanitary & Ship Canal, Damen Avenue to Cal-Sag Junction

No Zone 5: Cal-Sag Channel and Little Calumet River, Bishop Ford to Cal-Sag Junction

No Other Zone:

0.00 Est. Amt. of Debris from Routine Operations (Cubic Yards)  
(Note: one garbage bag = 50 gallons = 6.0 cubic feet = 0.25 cubic yards)



## Special Operations (CSO Events)

Location (Waterways):

- A. Storm Number (If available at the time of Call out, or TBD and written in after event)
- B. All Clear Issued at: Date and Time (Call Systems Dispatcher at get official all clear)
- C. Start Time Date and Time (Must be within 24 hours of the all clear)
- D. Justification for delayed start if not within 24 hours of the all clear:

<b>Mechanical failure: No</b>	<b>Unsafe conditions: No</b>	
Fog: No	Limited Visibility: No	
Ice: No	Lightning: No	Other: No
Equipment icing: No	High Flow: No	
High Wind: No	Darkness: No	

E. Additional Comments:

Est. Amt. of Debris from Special Operations (Cubic Yards): 0.00  
(Note: one garbage bag = 50 gallons = 6.0 cubic feet = 0.25 cubic yards)

## Description and Possible Source

Debris Type

Cans: No	Logs: Yes	Clothing/Apparel: No
Glass Bottles: No	Wood: No	Sporting Goods: No
Tree: No	Milk Crate: No	Rubber Material: No
Styrofoam: No	Condoms: No	Food: No
Plastic: No	Sanitary Napkin: No	Fish: No
Cardboard: No	Paper: No	
Other 1:	Other 5:	
Other 2:	Other 6:	
Other 3:	Other 7:	
Other 4:	Other 8:	

# Floatable Log FL2023-1139

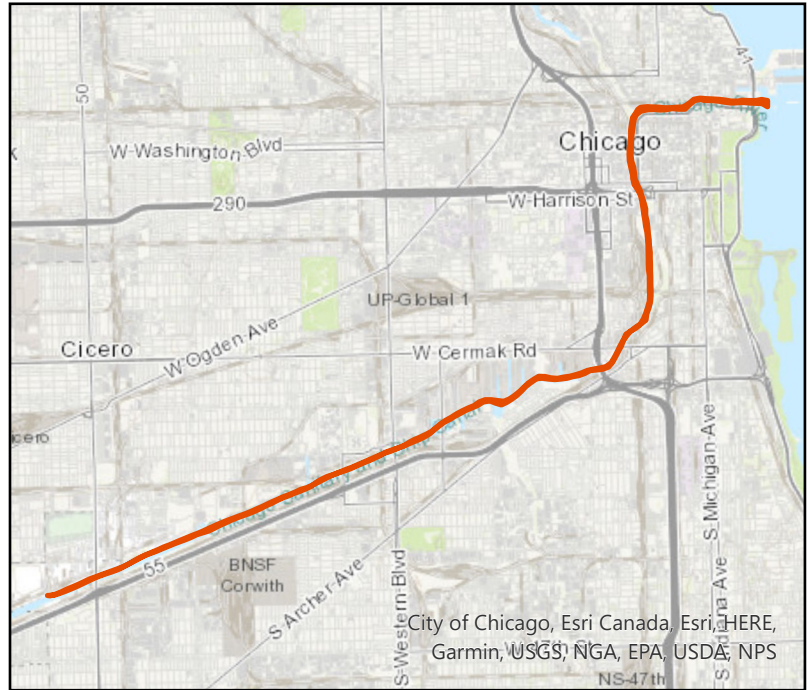
Pilot: camposm@mwrd      Date: 6/7/2023  
Boat: Debris Boat 1 (DB1)      # of Pilots: 1  
# of Hoisters: 1      # of MLAS: 2

## Routine Operations

### Location (Waterways):

- No Zone 1: North Branch and North Shore Channel, Kinzie Street to Main Street
- Yes Zone 2: Chicago River and South Branch of the Chicago River, CRCW to Amtrak
- Yes Zone 3: South Branch Chicago River and South Fork of the SBCR, Amtrak to RAPS
- Yes Zone 4: Chicago Sanitary & Ship Canal, Damen Avenue to Cal-Sag Junction
- No Zone 5: Cal-Sag Channel and Little Calumet River, Bishop Ford to Cal-Sag Junction
- No Other Zone:

10.0 Est. Amt. of Debris from Routine Operations (Cubic Yards)  
(Note: one garbage bag = 50 gallons = 6.0 cubic feet = 0.25 cubic yards)



## Special Operations (CSO Events)

### Location (Waterways):

- A. Storm Number      (If available at the time of Call out, or TBD and written in after event)
- B. All Clear Issued at:      Date and Time (Call Systems Dispatcher at get official all clear)
- C. Start Time      Date and Time (Must be within 24 hours of the all clear)
- D. Justification for delayed start if not within 24 hours of the all clear:

<b>Mechanical failure: No</b>	<b>Unsafe conditions: No</b>	
Fog: No	Limited Visibility: No	
Ice: No	Lightning: No	Other: No
Equipment icing: No	High Flow: No	
High Wind: No	Darkness: No	

### E. Additional Comments:

Est. Amt. of Debris from Special Operations (Cubic Yards): 0.00  
(Note: one garbage bag = 50 gallons = 6.0 cubic feet = 0.25 cubic yards)

## Description and Possible Source

### Debris Type

Cans: No	Logs: Yes	Clothing/Apparel: No
Glass Bottles: No	Wood: No	Sporting Goods: No
Tree: No	Milk Crate: No	Rubber Material: No
Styrofoam: No	Condoms: No	Food: No
Plastic: No	Sanitary Napkin: No	Fish: No
Cardboard: No	Paper: No	
Other 1: Aluminum Float Dock	Other 5:	
Other 2:	Other 6:	
Other 3:	Other 7:	
Other 4:	Other 8:	

# Floatable Log FL2023-1138

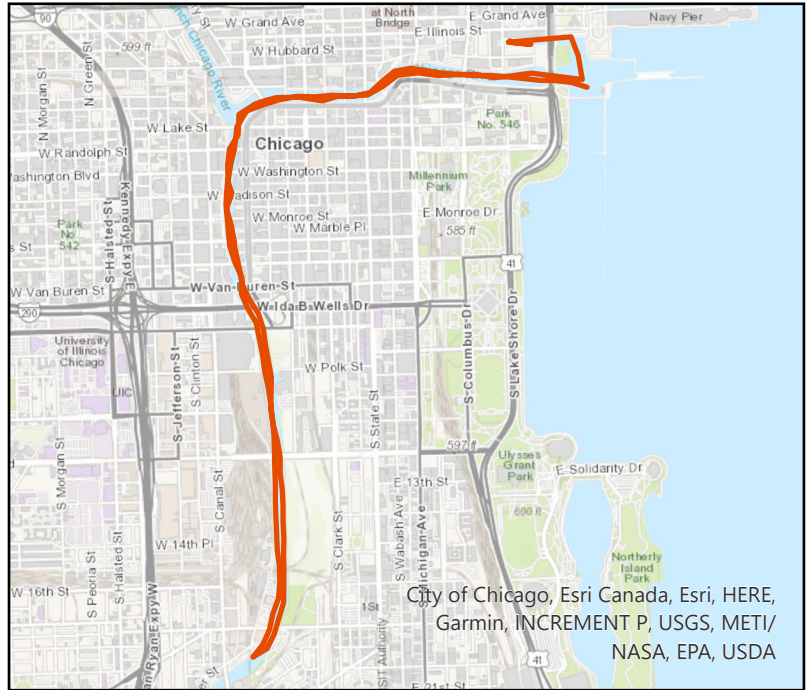
Pilot: guevaran@merd.org      Date: 6/7/2023  
 Boat: Pontoon Boat 3 (PB3)      # of Pilots: 1  
 # of Hoisters: 0      # of MLAS: 1

## Routine Operations

### Location (Waterways):

- No Zone 1: North Branch and North Shore Channel, Kinzie Street to Main Street
- Yes Zone 2: Chicago River and South Branch of the Chicago River, CRCW to Amtrak
- No Zone 3: South Branch Chicago River and South Fork of the SBCR, Amtrak to RAPS
- No Zone 4: Chicago Sanitary & Ship Canal, Damen Avenue to Cal-Sag Junction
- No Zone 5: Cal-Sag Channel and Little Calumet River, Bishop Ford to Cal-Sag Junction
- No Other Zone:

0.15 Est. Amt. of Debris from Routine Operations (Cubic Yards)  
 (Note: one garbage bag = 50 gallons = 6.0 cubic feet = 0.25 cubic yards)



## Special Operations (CSO Events)

### Location (Waterways):

- A. Storm Number (If available at the time of Call out, or TBD and written in after event)
- B. All Clear Issued at: Date and Time (Call Systems Dispatcher at get official all clear)
- C. Start Time Date and Time (Must be within 24 hours of the all clear)
- D. Justification for delayed start if not within 24 hours of the all clear:

<b>Mechanical failure: No</b>	<b>Unsafe conditions: No</b>	
Fog: No	Limited Visibility: No	
Ice: No	Lightning: No	Other: No
Equipment icing: No	High Flow: No	
High Wind: No	Darkness: No	

### E. Additional Comments:

Est. Amt. of Debris from Special Operations (Cubic Yards): 0.00  
 (Note: one garbage bag = 50 gallons = 6.0 cubic feet = 0.25 cubic yards)

## Description and Possible Source

### Debris Type

Cans: Yes	Logs: No	Clothing/Apparel: No
Glass Bottles: Yes	Wood: No	Sporting Goods: No
Tree: No	Milk Crate: No	Rubber Material: No
Styrofoam: Yes	Condoms: No	Food: No
Plastic: Yes	Sanitary Napkin: No	Fish: No
Cardboard: No	Paper: No	
Other 1:	Other 5:	
Other 2:	Other 6:	
Other 3:	Other 7:	
Other 4:	Other 8:	

# Floatable Log FL2023-1140

Pilot: vonheimburgk@mwr.org Date: 6/8/2023  
 Boat: Skimmer Boat 2 (SB2) # of Pilots: 1  
 # of Hoisters: 0 # of MLAS: 0

## Routine Operations

### Location (Waterways):

- No Zone 1: North Branch and North Shore Channel, Kinzie Street to Main Street
- Yes Zone 2: Chicago River and South Branch of the Chicago River, CRCW to Amtrak
- Yes Zone 3: South Branch Chicago River and South Fork of the SBCR, Amtrak to RAPS
- No Zone 4: Chicago Sanitary & Ship Canal, Damen Avenue to Cal-Sag Junction
- No Zone 5: Cal-Sag Channel and Little Calumet River, Bishop Ford to Cal-Sag Junction
- No Other Zone:

1.25 Est. Amt. of Debris from Routine Operations (Cubic Yards)  
 (Note: one garbage bag = 50 gallons = 6.0 cubic feet = 0.25 cubic yards)



## Special Operations (CSO Events)

### Location (Waterways):

- A. Storm Number (If available at the time of Call out, or TBD and written in after event)
- B. All Clear Issued at: Date and Time (Call Systems Dispatcher at get official all clear)
- C. Start Time Date and Time (Must be within 24 hours of the all clear)
- D. Justification for delayed start if not within 24 hours of the all clear:

<b>Mechanical failure: No</b>	<b>Unsafe conditions: No</b>	
Fog: No	Limited Visibility: No	
Ice: No	Lightning: No	Other: No
Equipment icing: No	High Flow: No	
High Wind: No	Darkness: No	

### E. Additional Comments:

Est. Amt. of Debris from Special Operations (Cubic Yards): 0.00  
 (Note: one garbage bag = 50 gallons = 6.0 cubic feet = 0.25 cubic yards)

## Description and Possible Source

### Debris Type

Cans: Yes	Logs: Yes	Clothing/Apparel: No
Glass Bottles: No	Wood: No	Sporting Goods: Yes
Tree: Yes	Milk Crate: No	Rubber Material: Yes
Styrofoam: Yes	Condoms: Yes	Food: Yes
Plastic: Yes	Sanitary Napkin: Yes	Fish: No
Cardboard: No	Paper: Yes	
Other 1:	Other 5:	
Other 2:	Other 6:	
Other 3:	Other 7:	
Other 4:	Other 8:	

# Floatable Log FL2023-1142

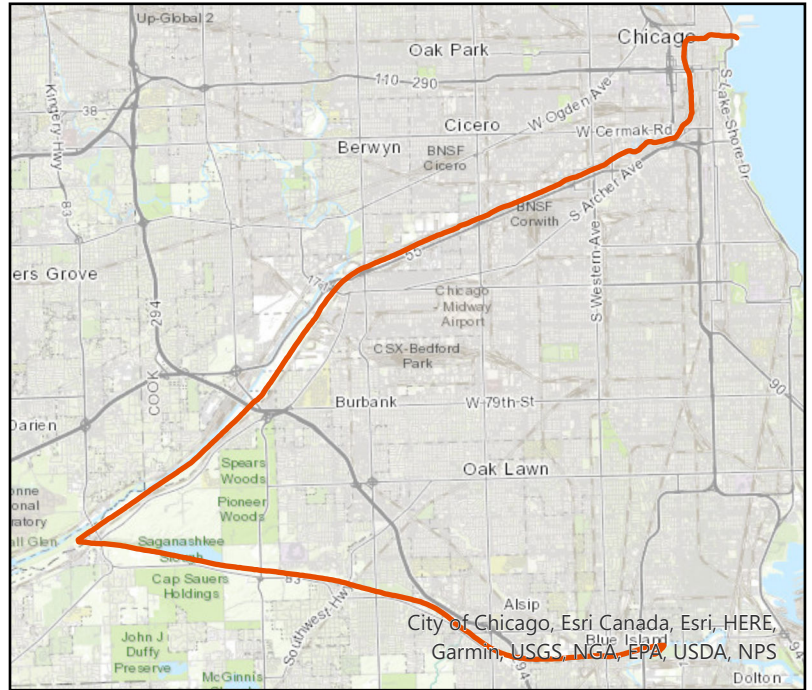
Pilot: camposm@mwrd      Date: 6/8/2023  
 Boat: Work Boat (WB1)      # of Pilots: 1  
 # of Hoisters: 0      # of MLAS: 2

## Routine Operations

Location (Waterways):

- No Zone 1: North Branch and North Shore Channel, Kinzie Street to Main Street
- Yes Zone 2: Chicago River and South Branch of the Chicago River, CRCW to Amtrak
- Yes Zone 3: South Branch Chicago River and South Fork of the SBCR, Amtrak to RAPS
- Yes Zone 4: Chicago Sanitary & Ship Canal, Damen Avenue to Cal-Sag Junction
- Yes Zone 5: Cal-Sag Channel and Little Calumet River, Bishop Ford to Cal-Sag Junction
- No Other Zone:

0.00 Est. Amt. of Debris from Routine Operations (Cubic Yards)  
 (Note: one garbage bag = 50 gallons = 6.0 cubic feet = 0.25 cubic yards)



## Special Operations (CSO Events)

Location (Waterways):

- A. Storm Number (If available at the time of Call out, or TBD and written in after event)
- B. All Clear Issued at: Date and Time (Call Systems Dispatcher at get official all clear)
- C. Start Time Date and Time (Must be within 24 hours of the all clear)
- D. Justification for delayed start if not within 24 hours of the all clear:

<b>Mechanical failure: No</b>	<b>Unsafe conditions: No</b>	
Fog: No	Limited Visibility: No	
Ice: No	Lightning: No	Other: No
Equipment icing: No	High Flow: No	
High Wind: No	Darkness: No	

E. Additional Comments:

Est. Amt. of Debris from Special Operations (Cubic Yards): 0.00  
 (Note: one garbage bag = 50 gallons = 6.0 cubic feet = 0.25 cubic yards)

## Description and Possible Source

Debris Type

Cans: No	Logs: No	Clothing/Apparel: No
Glass Bottles: No	Wood: No	Sporting Goods: No
Tree: No	Milk Crate: No	Rubber Material: No
Styrofoam: No	Condoms: No	Food: No
Plastic: No	Sanitary Napkin: No	Fish: No
Cardboard: No	Paper: No	
Other 1:	Other 5:	
Other 2:	Other 6:	
Other 3:	Other 7:	
Other 4:	Other 8:	

# Floatable Log FL2023-1141

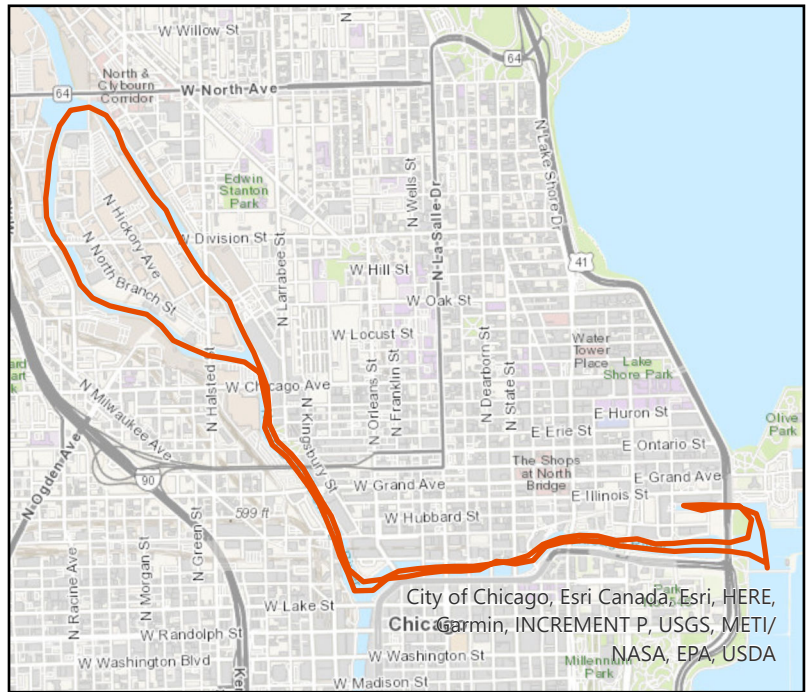
Pilot: guevaran@merd.org      Date: 6/8/2023  
 Boat: Pontoon Boat 3 (PB3)      # of Pilots: 1  
 # of Hoisters: 0      # of MLAS: 1

## Routine Operations

Location (Waterways):

- Yes Zone 1: North Branch and North Shore Channel, Kinzie Street to Main Street
- Yes Zone 2: Chicago River and South Branch of the Chicago River, CRCW to Amtrak
- No Zone 3: South Branch Chicago River and South Fork of the SBCR, Amtrak to RAPS
- No Zone 4: Chicago Sanitary & Ship Canal, Damen Avenue to Cal-Sag Junction
- No Zone 5: Cal-Sag Channel and Little Calumet River, Bishop Ford to Cal-Sag Junction
- No Other Zone:

0.10 Est. Amt. of Debris from Routine Operations (Cubic Yards)  
 (Note: one garbage bag = 50 gallons = 6.0 cubic feet = 0.25 cubic yards)



## Special Operations (CSO Events)

Location (Waterways):

- A. Storm Number (If available at the time of Call out, or TBD and written in after event)
- B. All Clear Issued at: Date and Time (Call Systems Dispatcher at get official all clear)
- C. Start Time Date and Time (Must be within 24 hours of the all clear)
- D. Justification for delayed start if not within 24 hours of the all clear:

<b>Mechanical failure:</b> No	<b>Unsafe conditions:</b> No	
Fog: No	Limited Visibility: No	
Ice: No	Lightning: No	Other: No
Equipment icing: No	High Flow: No	
High Wind: No	Darkness: No	

E. Additional Comments:

Est. Amt. of Debris from Special Operations (Cubic Yards): 0.00  
 (Note: one garbage bag = 50 gallons = 6.0 cubic feet = 0.25 cubic yards)

## Description and Possible Source

Debris Type

Cans: Yes	Logs: No	Clothing/Apparel: No
Glass Bottles: Yes	Wood: No	Sporting Goods: No
Tree: No	Milk Crate: No	Rubber Material: No
Styrofoam: Yes	Condoms: No	Food: No
Plastic: Yes	Sanitary Napkin: No	Fish: No
Cardboard: No	Paper: No	
Other 1:	Other 5:	
Other 2:	Other 6:	
Other 3:	Other 7:	
Other 4:	Other 8:	





# Floatable Log FL2023-1143

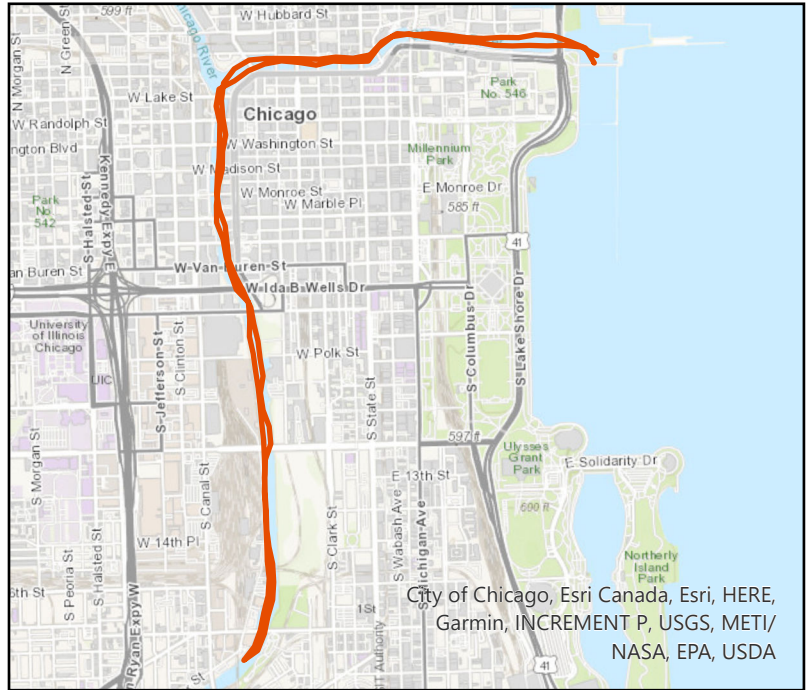
Pilot: guevaran@merd.org      Date: 6/9/2023  
Boat: Pontoon Boat 3 (PB3)      # of Pilots: 1  
# of Hoisters: 0      # of MLAS: 1

## Routine Operations

Location (Waterways):

- No Zone 1: North Branch and North Shore Channel, Kinzie Street to Main Street
- Yes Zone 2: Chicago River and South Branch of the Chicago River, CRCW to Amtrak
- No Zone 3: South Branch Chicago River and South Fork of the SBCR, Amtrak to RAPS
- No Zone 4: Chicago Sanitary & Ship Canal, Damen Avenue to Cal-Sag Junction
- No Zone 5: Cal-Sag Channel and Little Calumet River, Bishop Ford to Cal-Sag Junction
- No Other Zone:

0.10 Est. Amt. of Debris from Routine Operations (Cubic Yards)  
(Note: one garbage bag = 50 gallons = 6.0 cubic feet = 0.25 cubic yards)



## Special Operations (CSO Events)

Location (Waterways):

- A. Storm Number (If available at the time of Call out, or TBD and written in after event)
- B. All Clear Issued at: Date and Time (Call Systems Dispatcher at get official all clear)
- C. Start Time Date and Time (Must be within 24 hours of the all clear)
- D. Justification for delayed start if not within 24 hours of the all clear:

<b>Mechanical failure: No</b>	<b>Unsafe conditions: No</b>	
Fog: No	Limited Visibility: No	
Ice: No	Lightning: No	Other: No
Equipment icing: No	High Flow: No	
High Wind: No	Darkness: No	

E. Additional Comments:

Est. Amt. of Debris from Special Operations (Cubic Yards): 0.00  
(Note: one garbage bag = 50 gallons = 6.0 cubic feet = 0.25 cubic yards)

## Description and Possible Source

Debris Type

Cans: Yes	Logs: No	Clothing/Apparel: No
Glass Bottles: Yes	Wood: No	Sporting Goods: No
Tree: No	Milk Crate: Yes	Rubber Material: No
Styrofoam: Yes	Condoms: No	Food: No
Plastic: No	Sanitary Napkin: No	Fish: No
Cardboard: No	Paper: No	
Other 1:	Other 5:	
Other 2:	Other 6:	
Other 3:	Other 7:	
Other 4:	Other 8:	

# Floatable Log FL2023-1147

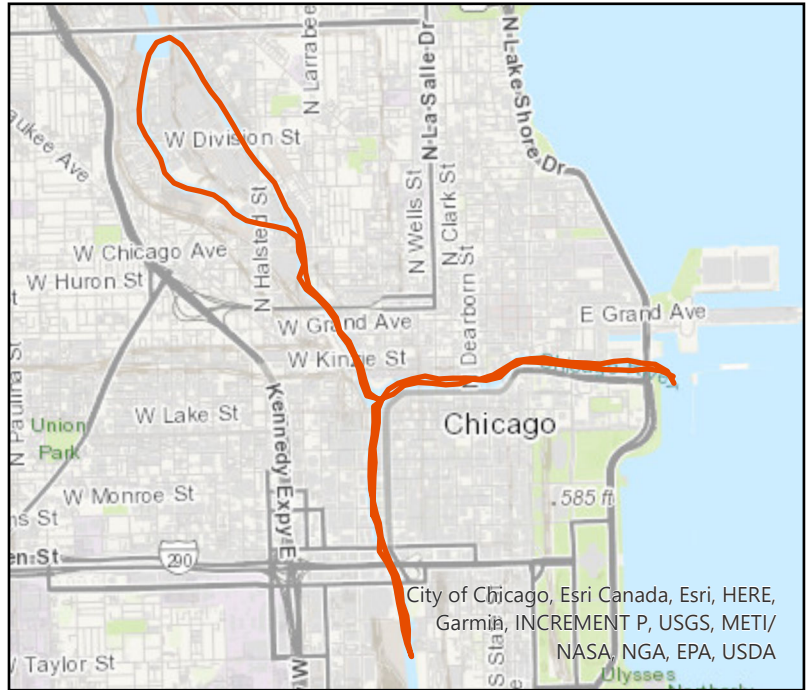
Pilot: guevaran@merd.org      Date: 6/12/2023  
Boat: Pontoon Boat 3 (PB3)      # of Pilots: 1  
# of Hoisters: 0      # of MLAS: 1

## Routine Operations

Location (Waterways):

- Yes Zone 1: North Branch and North Shore Channel, Kinzie Street to Main Street
- Yes Zone 2: Chicago River and South Branch of the Chicago River, CRCW to Amtrak
- No Zone 3: South Branch Chicago River and South Fork of the SBCR, Amtrak to RAPS
- No Zone 4: Chicago Sanitary & Ship Canal, Damen Avenue to Cal-Sag Junction
- No Zone 5: Cal-Sag Channel and Little Calumet River, Bishop Ford to Cal-Sag Junction
- No Other Zone:

0.15 Est. Amt. of Debris from Routine Operations (Cubic Yards)  
(Note: one garbage bag = 50 gallons = 6.0 cubic feet = 0.25 cubic yards)



## Special Operations (CSO Events)

Location (Waterways):

- A. Storm Number (If available at the time of Call out, or TBD and written in after event)
- B. All Clear Issued at: Date and Time (Call Systems Dispatcher at get official all clear)
- C. Start Time Date and Time (Must be within 24 hours of the all clear)
- D. Justification for delayed start if not within 24 hours of the all clear:

<b>Mechanical failure: No</b>	<b>Unsafe conditions: No</b>	
Fog: No	Limited Visibility: No	
Ice: No	Lightning: No	Other: No
Equipment icing: No	High Flow: No	
High Wind: No	Darkness: No	

E. Additional Comments:

Est. Amt. of Debris from Special Operations (Cubic Yards): 0.00  
(Note: one garbage bag = 50 gallons = 6.0 cubic feet = 0.25 cubic yards)

## Description and Possible Source

Debris Type

Cans: Yes	Logs: No	Clothing/Apparel: No
Glass Bottles: Yes	Wood: No	Sporting Goods: No
Tree: Yes	Milk Crate: No	Rubber Material: No
Styrofoam: Yes	Condoms: No	Food: No
Plastic: No	Sanitary Napkin: No	Fish: No
Cardboard: No	Paper: No	
Other 1:	Other 5:	
Other 2:	Other 6:	
Other 3:	Other 7:	
Other 4:	Other 8:	

# Floatable Log FL2023-1146

Pilot: vonheimburgk@mwr.org Date: 6/12/2023

Boat: Skimmer Boat 2 (SB2) # of Pilots: 1

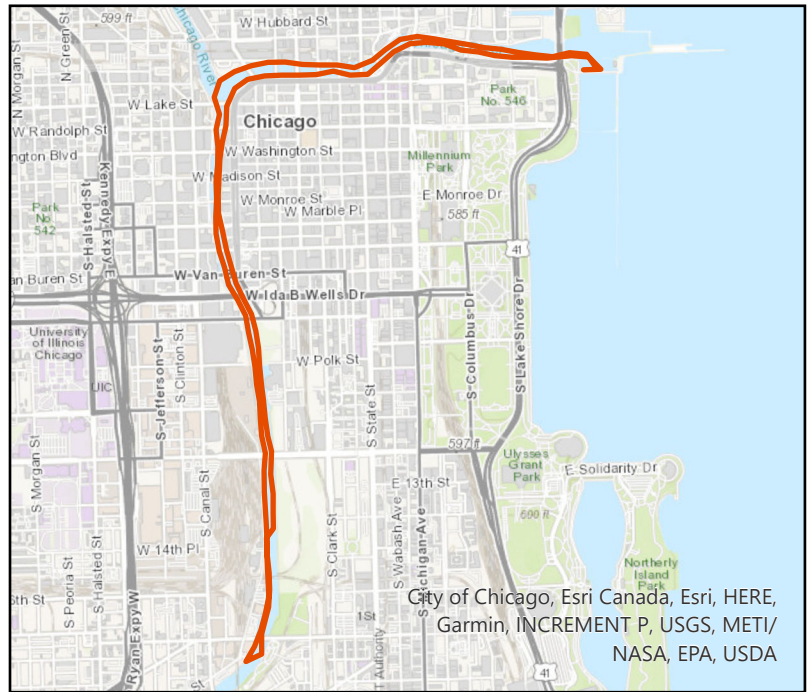
# of Hoisters: 0 # of MLAS: 1

## Routine Operations

Location (Waterways):

- No Zone 1: North Branch and North Shore Channel, Kinzie Street to Main Street
- Yes Zone 2: Chicago River and South Branch of the Chicago River, CRCW to Amtrak
- No Zone 3: South Branch Chicago River and South Fork of the SBCR, Amtrak to RAPS
- No Zone 4: Chicago Sanitary & Ship Canal, Damen Avenue to Cal-Sag Junction
- No Zone 5: Cal-Sag Channel and Little Calumet River, Bishop Ford to Cal-Sag Junction
- No Other Zone:

0.50 Est. Amt. of Debris from Routine Operations (Cubic Yards)  
 (Note: one garbage bag = 50 gallons = 6.0 cubic feet = 0.25 cubic yards)



## Special Operations (CSO Events)

Location (Waterways):

- A. Storm Number (If available at the time of Call out, or TBD and written in after event)
- B. All Clear Issued at: Date and Time (Call Systems Dispatcher at get official all clear)
- C. Start Time Date and Time (Must be within 24 hours of the all clear)
- D. Justification for delayed start if not within 24 hours of the all clear:

<b>Mechanical failure:</b> No	<b>Unsafe conditions:</b> No	
Fog: No	Limited Visibility: No	
Ice: No	Lightning: No	Other: No
Equipment icing: No	High Flow: No	
High Wind: No	Darkness: No	

E. Additional Comments:

Est. Amt. of Debris from Special Operations (Cubic Yards): 0.00  
 (Note: one garbage bag = 50 gallons = 6.0 cubic feet = 0.25 cubic yards)

## Description and Possible Source

Debris Type

Cans: Yes	Logs: Yes	Clothing/Apparel: No
Glass Bottles: No	Wood: No	Sporting Goods: Yes
Tree: Yes	Milk Crate: No	Rubber Material: Yes
Styrofoam: Yes	Condoms: Yes	Food: Yes
Plastic: Yes	Sanitary Napkin: Yes	Fish: No
Cardboard: No	Paper: Yes	
Other 1:	Other 5:	
Other 2:	Other 6:	
Other 3:	Other 7:	
Other 4:	Other 8:	

# Floatable Log FL2023-1145

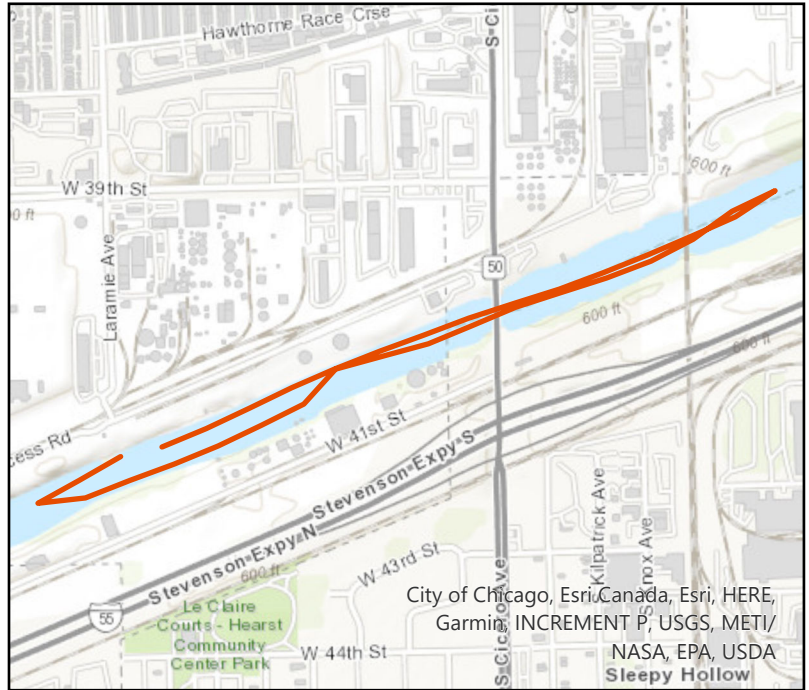
Pilot: camposm@mwrd      Date: 6/12/2023  
 Boat: Debris Boat 1 (DB1)      # of Pilots: 1  
 # of Hoisters: 1      # of MLAS: 2

## Routine Operations

### Location (Waterways):

- No Zone 1: North Branch and North Shore Channel, Kinzie Street to Main Street
- No Zone 2: Chicago River and South Branch of the Chicago River, CRCW to Amtrak
- No Zone 3: South Branch Chicago River and South Fork of the SBCR, Amtrak to RAPS
- Yes Zone 4: Chicago Sanitary & Ship Canal, Damen Avenue to Cal-Sag Junction
- No Zone 5: Cal-Sag Channel and Little Calumet River, Bishop Ford to Cal-Sag Junction
- No Other Zone:

20.0 Est. Amt. of Debris from Routine Operations (Cubic Yards)  
 (Note: one garbage bag = 50 gallons = 6.0 cubic feet = 0.25 cubic yards)



## Special Operations (CSO Events)

### Location (Waterways):

- A. Storm Number (If available at the time of Call out, or TBD and written in after event)
- B. All Clear Issued at: Date and Time (Call Systems Dispatcher at get official all clear)
- C. Start Time Date and Time (Must be within 24 hours of the all clear)
- D. Justification for delayed start if not within 24 hours of the all clear:

<b>Mechanical failure:</b> No	<b>Unsafe conditions:</b> No	
Fog: No	Limited Visibility: No	
Ice: No	Lightning: No	Other: No
Equipment icing: No	High Flow: No	
High Wind: No	Darkness: No	

### E. Additional Comments:

Est. Amt. of Debris from Special Operations (Cubic Yards): 0.00  
 (Note: one garbage bag = 50 gallons = 6.0 cubic feet = 0.25 cubic yards)

## Description and Possible Source

### Debris Type

Cans: No	Logs: Yes	Clothing/Apparel: No
Glass Bottles: No	Wood: No	Sporting Goods: No
Tree: No	Milk Crate: No	Rubber Material: No
Styrofoam: No	Condoms: No	Food: No
Plastic: No	Sanitary Napkin: No	Fish: No
Cardboard: No	Paper: No	
Other 1:	Other 5:	
Other 2:	Other 6:	
Other 3:	Other 7:	
Other 4:	Other 8:	



# Floatable Log FL2023-1148

Pilot: vonheimburgk@mwr.org Date: 6/13/2023

Boat: Skimmer Boat 2 (SB2) # of Pilots: 1

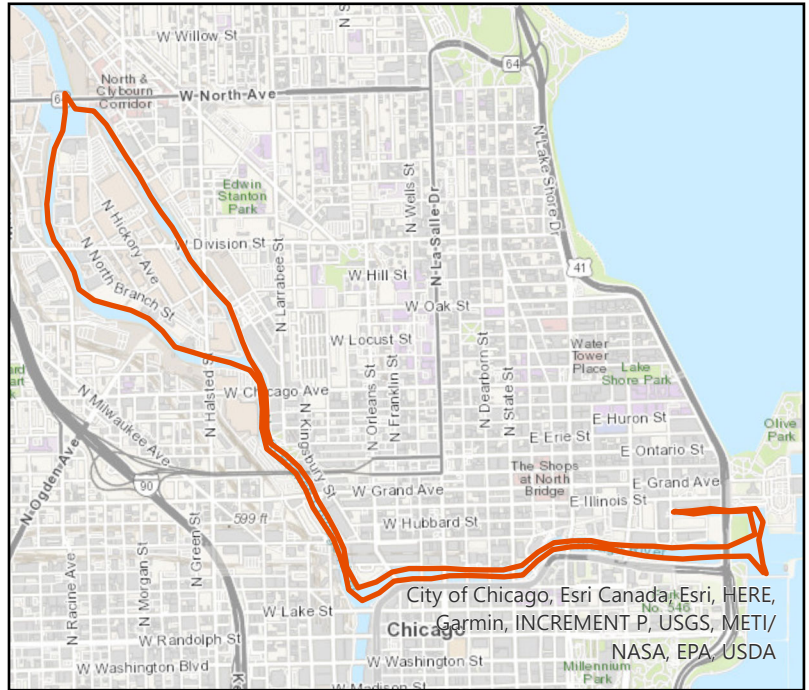
# of Hoisters: 0 # of MLAS: 1

## Routine Operations

Location (Waterways):

- Yes Zone 1: North Branch and North Shore Channel, Kinzie Street to Main Street
- Yes Zone 2: Chicago River and South Branch of the Chicago River, CRCW to Amtrak
- No Zone 3: South Branch Chicago River and South Fork of the SBCR, Amtrak to RAPS
- No Zone 4: Chicago Sanitary & Ship Canal, Damen Avenue to Cal-Sag Junction
- No Zone 5: Cal-Sag Channel and Little Calumet River, Bishop Ford to Cal-Sag Junction
- No Other Zone:

0.50 Est. Amt. of Debris from Routine Operations (Cubic Yards)  
 (Note: one garbage bag = 50 gallons = 6.0 cubic feet = 0.25 cubic yards)



## Special Operations (CSO Events)

Location (Waterways):

- A. Storm Number (If available at the time of Call out, or TBD and written in after event)
- B. All Clear Issued at: Date and Time (Call Systems Dispatcher at get official all clear)
- C. Start Time Date and Time (Must be within 24 hours of the all clear)
- D. Justification for delayed start if not within 24 hours of the all clear:

<b>Mechanical failure: No</b>	<b>Unsafe conditions: No</b>	
Fog: No	Limited Visibility: No	
Ice: No	Lightning: No	Other: No
Equipment icing: No	High Flow: No	
High Wind: No	Darkness: No	

E. Additional Comments:

Est. Amt. of Debris from Special Operations (Cubic Yards): 0.00  
 (Note: one garbage bag = 50 gallons = 6.0 cubic feet = 0.25 cubic yards)

## Description and Possible Source

Debris Type

Cans: Yes	Logs: Yes	Clothing/Apparel: No
Glass Bottles: No	Wood: No	Sporting Goods: Yes
Tree: Yes	Milk Crate: No	Rubber Material: Yes
Styrofoam: Yes	Condoms: Yes	Food: Yes
Plastic: Yes	Sanitary Napkin: Yes	Fish: No
Cardboard: No	Paper: Yes	
Other 1:	Other 5:	
Other 2:	Other 6:	
Other 3:	Other 7:	
Other 4:	Other 8:	

# Floatable Log FL2023-1150

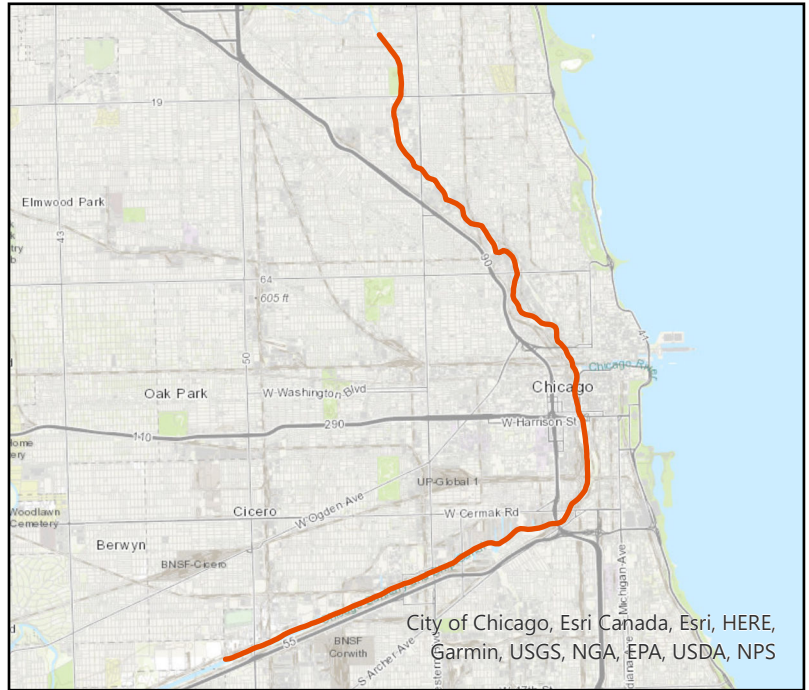
Pilot: camposm@mwrd      Date: 6/13/2023  
Boat: Debris Boat 1 (DB1)      # of Pilots: 1  
# of Hoisters: 1      # of MLAS: 2

## Routine Operations

### Location (Waterways):

- Yes Zone 1: North Branch and North Shore Channel, Kinzie Street to Main Street
- Yes Zone 2: Chicago River and South Branch of the Chicago River, CRCW to Amtrak
- Yes Zone 3: South Branch Chicago River and South Fork of the SBCR, Amtrak to RAPS
- Yes Zone 4: Chicago Sanitary & Ship Canal, Damen Avenue to Cal-Sag Junction
- No Zone 5: Cal-Sag Channel and Little Calumet River, Bishop Ford to Cal-Sag Junction
- No Other Zone:

15.0 Est. Amt. of Debris from Routine Operations (Cubic Yards)  
(Note: one garbage bag = 50 gallons = 6.0 cubic feet = 0.25 cubic yards)



## Special Operations (CSO Events)

### Location (Waterways):

- A. Storm Number      (If available at the time of Call out, or TBD and written in after event)
- B. All Clear Issued at:      Date and Time (Call Systems Dispatcher at get official all clear)
- C. Start Time      Date and Time (Must be within 24 hours of the all clear)
- D. Justification for delayed start if not within 24 hours of the all clear:

<b>Mechanical failure: No</b>	<b>Unsafe conditions: No</b>	
Fog: No	Limited Visibility: No	
Ice: No	Lightning: No	Other: No
Equipment icing: No	High Flow: No	
High Wind: No	Darkness: No	

### E. Additional Comments:

Est. Amt. of Debris from Special Operations (Cubic Yards): 0.00  
(Note: one garbage bag = 50 gallons = 6.0 cubic feet = 0.25 cubic yards)

## Description and Possible Source

### Debris Type

Cans: No	Logs: Yes	Clothing/Apparel: No
Glass Bottles: No	Wood: No	Sporting Goods: No
Tree: No	Milk Crate: No	Rubber Material: No
Styrofoam: No	Condoms: No	Food: No
Plastic: No	Sanitary Napkin: No	Fish: No
Cardboard: No	Paper: No	
Other 1:	Other 5:	
Other 2:	Other 6:	
Other 3:	Other 7:	
Other 4:	Other 8:	



# Floatable Log FL2023-1153

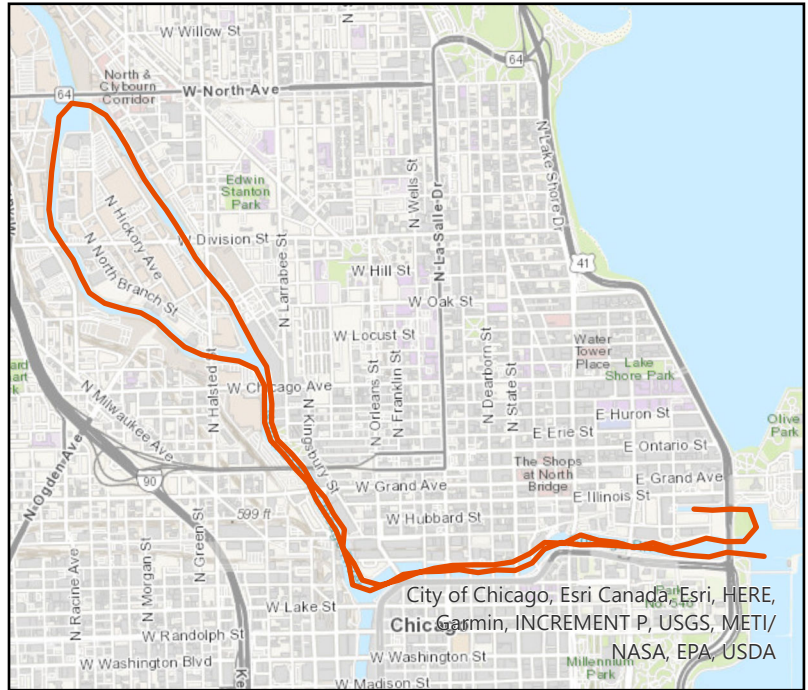
Pilot: guevaran@merd.org      Date: 6/14/2023  
 Boat: Pontoon Boat 3 (PB3)      # of Pilots: 1  
 # of Hoisters: 0      # of MLAS: 1

## Routine Operations

Location (Waterways):

- Yes Zone 1: North Branch and North Shore Channel, Kinzie Street to Main Street
- Yes Zone 2: Chicago River and South Branch of the Chicago River, CRCW to Amtrak
- No Zone 3: South Branch Chicago River and South Fork of the SBCR, Amtrak to RAPS
- No Zone 4: Chicago Sanitary & Ship Canal, Damen Avenue to Cal-Sag Junction
- No Zone 5: Cal-Sag Channel and Little Calumet River, Bishop Ford to Cal-Sag Junction
- No Other Zone:

0.10 Est. Amt. of Debris from Routine Operations (Cubic Yards)  
 (Note: one garbage bag = 50 gallons = 6.0 cubic feet = 0.25 cubic yards)



## Special Operations (CSO Events)

Location (Waterways):

- A. Storm Number (If available at the time of Call out, or TBD and written in after event)
- B. All Clear Issued at: Date and Time (Call Systems Dispatcher at get official all clear)
- C. Start Time Date and Time (Must be within 24 hours of the all clear)
- D. Justification for delayed start if not within 24 hours of the all clear:

<b>Mechanical failure:</b> No	<b>Unsafe conditions:</b> No	
Fog: No	Limited Visibility: No	
Ice: No	Lightning: No	Other: No
Equipment icing: No	High Flow: No	
High Wind: No	Darkness: No	

E. Additional Comments:

Est. Amt. of Debris from Special Operations (Cubic Yards): 0.00  
 (Note: one garbage bag = 50 gallons = 6.0 cubic feet = 0.25 cubic yards)

## Description and Possible Source

Debris Type

Cans: Yes	Logs: No	Clothing/Apparel: No
Glass Bottles: No	Wood: No	Sporting Goods: No
Tree: Yes	Milk Crate: No	Rubber Material: No
Styrofoam: No	Condoms: No	Food: No
Plastic: No	Sanitary Napkin: No	Fish: No
Cardboard: No	Paper: Yes	
Other 1:	Other 5:	
Other 2:	Other 6:	
Other 3:	Other 7:	
Other 4:	Other 8:	

# Floatable Log FL2023-1152

Pilot: vonheimburgk@mwr.org Date: 6/14/2023

Boat: Skimmer Boat 2 (SB2) # of Pilots: 1

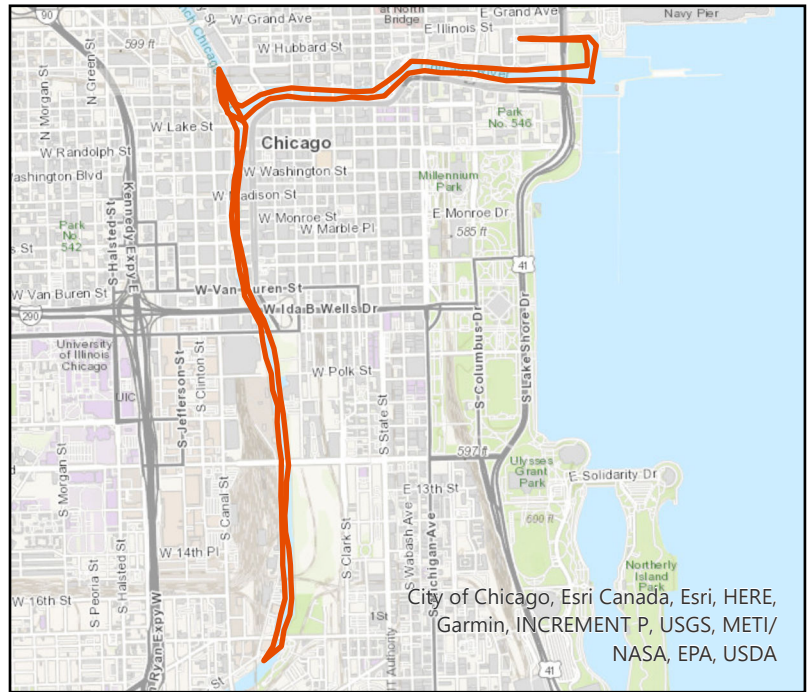
# of Hoisters: 0 # of MLAS: 1

## Routine Operations

Location (Waterways):

- No Zone 1: North Branch and North Shore Channel, Kinzie Street to Main Street
- Yes Zone 2: Chicago River and South Branch of the Chicago River, CRCW to Amtrak
- No Zone 3: South Branch Chicago River and South Fork of the SBCR, Amtrak to RAPS
- No Zone 4: Chicago Sanitary & Ship Canal, Damen Avenue to Cal-Sag Junction
- No Zone 5: Cal-Sag Channel and Little Calumet River, Bishop Ford to Cal-Sag Junction
- No Other Zone:

0.75 Est. Amt. of Debris from Routine Operations (Cubic Yards)  
 (Note: one garbage bag = 50 gallons = 6.0 cubic feet = 0.25 cubic yards)



## Special Operations (CSO Events)

Location (Waterways):

- A. Storm Number (If available at the time of Call out, or TBD and written in after event)
- B. All Clear Issued at: Date and Time (Call Systems Dispatcher at get official all clear)
- C. Start Time Date and Time (Must be within 24 hours of the all clear)
- D. Justification for delayed start if not within 24 hours of the all clear:

<b>Mechanical failure:</b> No	<b>Unsafe conditions:</b> No	
Fog: No	Limited Visibility: No	
Ice: No	Lightning: No	Other: No
Equipment icing: No	High Flow: No	
High Wind: No	Darkness: No	

E. Additional Comments:

Est. Amt. of Debris from Special Operations (Cubic Yards): 0.00  
 (Note: one garbage bag = 50 gallons = 6.0 cubic feet = 0.25 cubic yards)

## Description and Possible Source

Debris Type

Cans: Yes	Logs: Yes	Clothing/Apparel: No
Glass Bottles: Yes	Wood: No	Sporting Goods: Yes
Tree: Yes	Milk Crate: No	Rubber Material: Yes
Styrofoam: Yes	Condoms: Yes	Food: Yes
Plastic: Yes	Sanitary Napkin: Yes	Fish: No
Cardboard: No	Paper: Yes	
Other 1:	Other 5:	
Other 2:	Other 6:	
Other 3:	Other 7:	
Other 4:	Other 8:	

# Floatable Log FL2023-1151

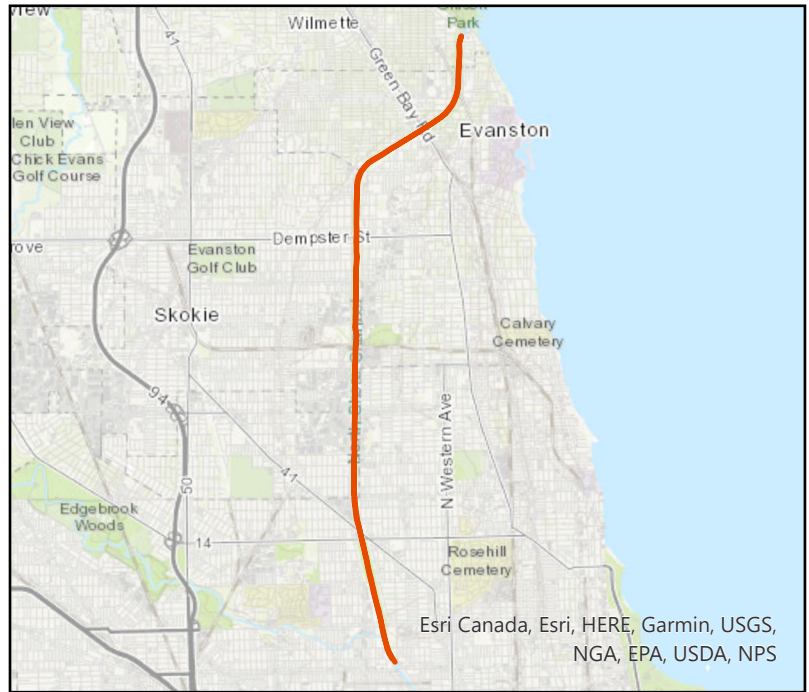
Pilot: camposm@mwrd      Date: 6/14/2023  
Boat: Debris Boat 1 (DB1)      # of Pilots: 1  
# of Hoisters: 1      # of MLAS: 2

## Routine Operations

### Location (Waterways):

- Yes Zone 1: North Branch and North Shore Channel, Kinzie Street to Main Street
- No Zone 2: Chicago River and South Branch of the Chicago River, CRCW to Amtrak
- No Zone 3: South Branch Chicago River and South Fork of the SBCR, Amtrak to RAPS
- No Zone 4: Chicago Sanitary & Ship Canal, Damen Avenue to Cal-Sag Junction
- No Zone 5: Cal-Sag Channel and Little Calumet River, Bishop Ford to Cal-Sag Junction
- Yes Other Zone: WPS

40.0 Est. Amt. of Debris from Routine Operations (Cubic Yards)  
(Note: one garbage bag = 50 gallons = 6.0 cubic feet = 0.25 cubic yards)



## Special Operations (CSO Events)

### Location (Waterways):

- A. Storm Number (If available at the time of Call out, or TBD and written in after event)
- B. All Clear Issued at: Date and Time (Call Systems Dispatcher at get official all clear)
- C. Start Time Date and Time (Must be within 24 hours of the all clear)
- D. Justification for delayed start if not within 24 hours of the all clear:

<b>Mechanical failure: No</b>	<b>Unsafe conditions: No</b>	
Fog: No	Limited Visibility: No	
Ice: No	Lightning: No	Other: No
Equipment icing: No	High Flow: No	
High Wind: No	Darkness: No	

### E. Additional Comments:

Est. Amt. of Debris from Special Operations (Cubic Yards): 0.00  
(Note: one garbage bag = 50 gallons = 6.0 cubic feet = 0.25 cubic yards)

## Description and Possible Source

### Debris Type

Cans: No	Logs: Yes	Clothing/Apparel: No
Glass Bottles: No	Wood: No	Sporting Goods: No
Tree: No	Milk Crate: No	Rubber Material: No
Styrofoam: No	Condoms: No	Food: No
Plastic: No	Sanitary Napkin: No	Fish: No
Cardboard: No	Paper: No	
Other 1: Construction Barricade (Plastic)	Other 5:	
Other 2:	Other 6:	
Other 3:	Other 7:	
Other 4:	Other 8:	

# Floatable Log FL2023-1156

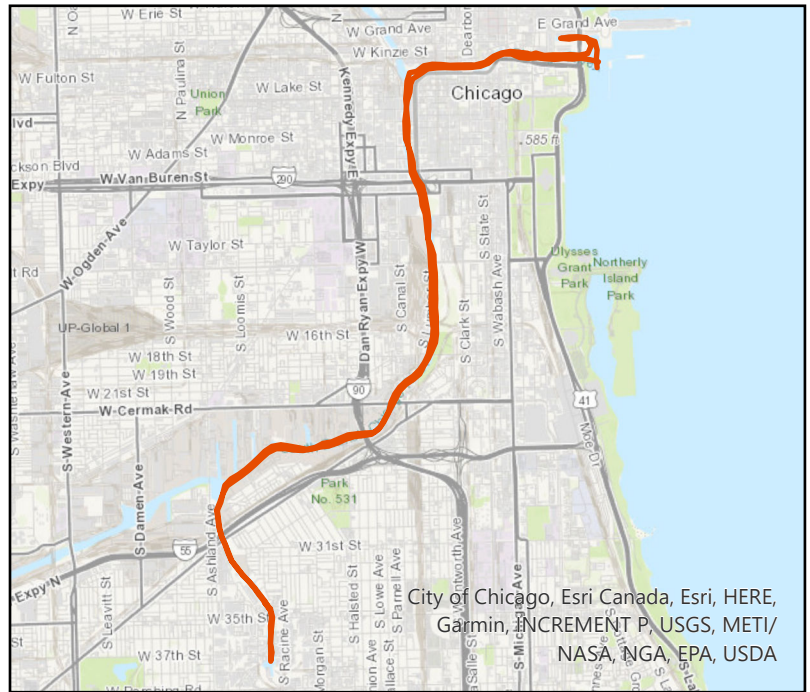
Pilot: guevaran@merd.org      Date: 6/15/2023  
 Boat: Pontoon Boat 3 (PB3)      # of Pilots: 1  
 # of Hoisters: 0      # of MLAS: 1

## Routine Operations

### Location (Waterways):

- No Zone 1: North Branch and North Shore Channel, Kinzie Street to Main Street
- Yes Zone 2: Chicago River and South Branch of the Chicago River, CRCW to Amtrak
- Yes Zone 3: South Branch Chicago River and South Fork of the SBCR, Amtrak to RAPS
- No Zone 4: Chicago Sanitary & Ship Canal, Damen Avenue to Cal-Sag Junction
- No Zone 5: Cal-Sag Channel and Little Calumet River, Bishop Ford to Cal-Sag Junction
- No Other Zone:

0.15 Est. Amt. of Debris from Routine Operations (Cubic Yards)  
 (Note: one garbage bag = 50 gallons = 6.0 cubic feet = 0.25 cubic yards)



## Special Operations (CSO Events)

### Location (Waterways):

- A. Storm Number (If available at the time of Call out, or TBD and written in after event)
- B. All Clear Issued at: Date and Time (Call Systems Dispatcher at get official all clear)
- C. Start Time Date and Time (Must be within 24 hours of the all clear)
- D. Justification for delayed start if not within 24 hours of the all clear:

<b>Mechanical failure:</b> No	<b>Unsafe conditions:</b> No	
Fog: No	Limited Visibility: No	
Ice: No	Lightning: No	Other: No
Equipment icing: No	High Flow: No	
High Wind: No	Darkness: No	

### E. Additional Comments:

Est. Amt. of Debris from Special Operations (Cubic Yards): 0.00  
 (Note: one garbage bag = 50 gallons = 6.0 cubic feet = 0.25 cubic yards)

## Description and Possible Source

### Debris Type

Cans: Yes	Logs: No	Clothing/Apparel: No
Glass Bottles: Yes	Wood: No	Sporting Goods: No
Tree: Yes	Milk Crate: No	Rubber Material: No
Styrofoam: Yes	Condoms: No	Food: No
Plastic: Yes	Sanitary Napkin: No	Fish: No
Cardboard: No	Paper: No	
Other 1:	Other 5:	
Other 2:	Other 6:	
Other 3:	Other 7:	
Other 4:	Other 8:	

# Floatable Log FL2023-1155

Pilot: vonheimburgk@mwr.org Date: 6/15/2023

Boat: Skimmer Boat 2 (SB2) # of Pilots: 1

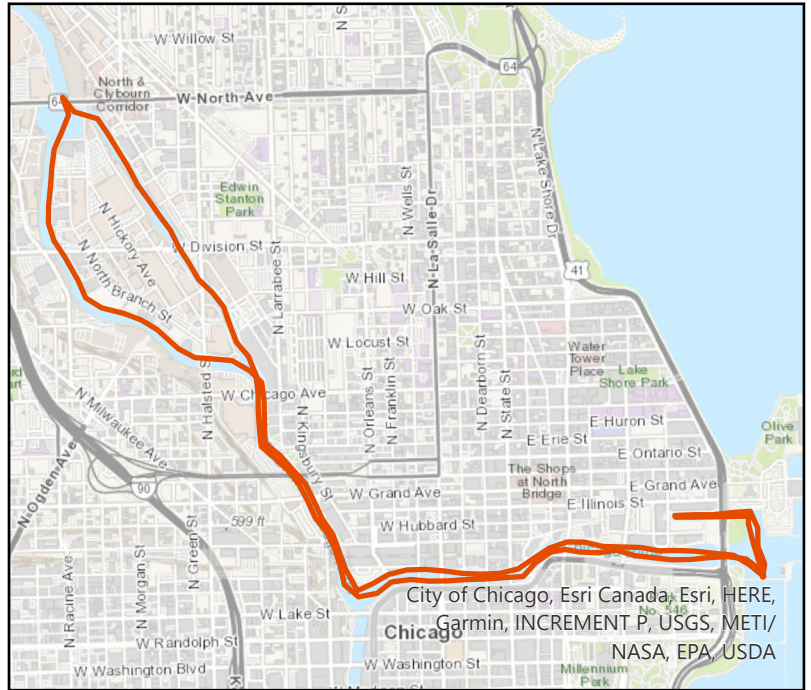
# of Hoisters: 0 # of MLAS: 1

## Routine Operations

Location (Waterways):

- Yes Zone 1: North Branch and North Shore Channel, Kinzie Street to Main Street
- Yes Zone 2: Chicago River and South Branch of the Chicago River, CRCW to Amtrak
- No Zone 3: South Branch Chicago River and South Fork of the SBCR, Amtrak to RAPS
- No Zone 4: Chicago Sanitary & Ship Canal, Damen Avenue to Cal-Sag Junction
- No Zone 5: Cal-Sag Channel and Little Calumet River, Bishop Ford to Cal-Sag Junction
- No Other Zone:

0.50 Est. Amt. of Debris from Routine Operations (Cubic Yards)  
 (Note: one garbage bag = 50 gallons = 6.0 cubic feet = 0.25 cubic yards)



## Special Operations (CSO Events)

Location (Waterways):

- A. Storm Number (If available at the time of Call out, or TBD and written in after event)
- B. All Clear Issued at: Date and Time (Call Systems Dispatcher at get official all clear)
- C. Start Time Date and Time (Must be within 24 hours of the all clear)
- D. Justification for delayed start if not within 24 hours of the all clear:

<b>Mechanical failure: No</b>	<b>Unsafe conditions: No</b>	
Fog: No	Limited Visibility: No	
Ice: No	Lightning: No	Other: No
Equipment icing: No	High Flow: No	
High Wind: No	Darkness: No	

E. Additional Comments:

Est. Amt. of Debris from Special Operations (Cubic Yards): 0.00  
 (Note: one garbage bag = 50 gallons = 6.0 cubic feet = 0.25 cubic yards)

## Description and Possible Source

Debris Type

Cans: Yes	Logs: Yes	Clothing/Apparel: No
Glass Bottles: No	Wood: No	Sporting Goods: No
Tree: Yes	Milk Crate: No	Rubber Material: Yes
Styrofoam: Yes	Condoms: Yes	Food: Yes
Plastic: Yes	Sanitary Napkin: Yes	Fish: No
Cardboard: No	Paper: Yes	
Other 1:	Other 5:	
Other 2:	Other 6:	
Other 3:	Other 7:	
Other 4:	Other 8:	

# Floatable Log FL2023-1157

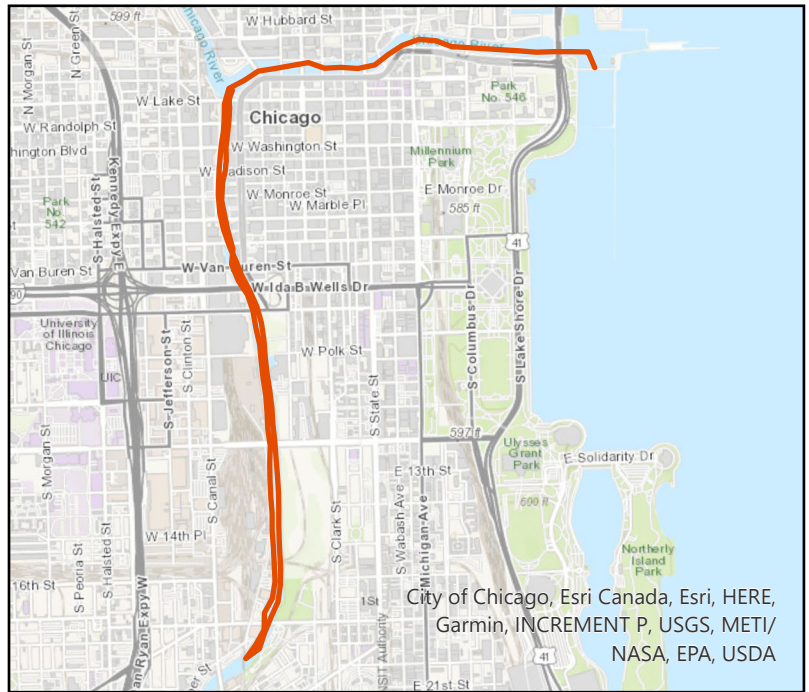
Pilot: vonheimburg.mwrđ      Date: 6/16/2023  
 Boat: Skimmer Boat 2 (SB2)      # of Pilots: 1  
 # of Hoisters: 0      # of MLAS: 0

## Routine Operations

Location (Waterways):

- No Zone 1: North Branch and North Shore Channel, Kinzie Street to Main Street
- Yes Zone 2: Chicago River and South Branch of the Chicago River, CRCW to Amtrak
- No Zone 3: South Branch Chicago River and South Fork of the SBCR, Amtrak to RAPS
- No Zone 4: Chicago Sanitary & Ship Canal, Damen Avenue to Cal-Sag Junction
- No Zone 5: Cal-Sag Channel and Little Calumet River, Bishop Ford to Cal-Sag Junction
- No Other Zone:

0.25 Est. Amt. of Debris from Routine Operations (Cubic Yards)  
 (Note: one garbage bag = 50 gallons = 6.0 cubic feet = 0.25 cubic yards)



## Special Operations (CSO Events)

Location (Waterways):

- A. Storm Number (If available at the time of Call out, or TBD and written in after event)
- B. All Clear Issued at: Date and Time (Call Systems Dispatcher at get official all clear)
- C. Start Time Date and Time (Must be within 24 hours of the all clear)
- D. Justification for delayed start if not within 24 hours of the all clear:

<b>Mechanical failure:</b> No	<b>Unsafe conditions:</b> No	
Fog: No	Limited Visibility: No	
Ice: No	Lightning: No	Other: No
Equipment icing: No	High Flow: No	
High Wind: No	Darkness: No	

E. Additional Comments:

Est. Amt. of Debris from Special Operations (Cubic Yards): 0.00  
 (Note: one garbage bag = 50 gallons = 6.0 cubic feet = 0.25 cubic yards)

## Description and Possible Source

Debris Type

Cans: Yes	Logs: Yes	Clothing/Apparel: No
Glass Bottles: Yes	Wood: No	Sporting Goods: Yes
Tree: Yes	Milk Crate: No	Rubber Material: No
Styrofoam: Yes	Condoms: Yes	Food: Yes
Plastic: Yes	Sanitary Napkin: Yes	Fish: No
Cardboard: No	Paper: Yes	
Other 1:	Other 5:	
Other 2:	Other 6:	
Other 3:	Other 7:	
Other 4:	Other 8:	







# Floatable Log FL2023-1159

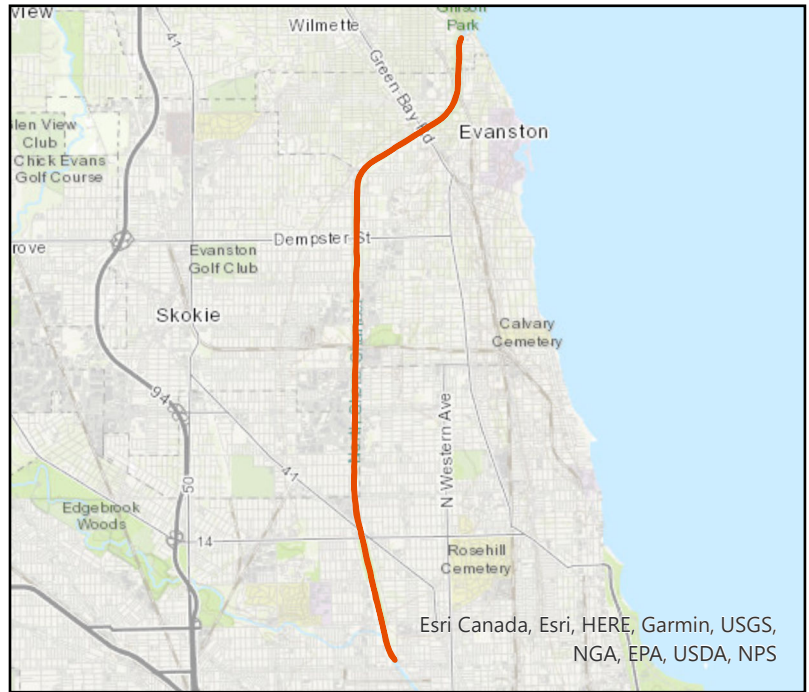
Pilot: camposm@mwrd      Date: 6/20/2023  
Boat: Debris Boat 1 (DB1)      # of Pilots: 1  
# of Hoisters: 1      # of MLAS: 2

## Routine Operations

### Location (Waterways):

- Yes Zone 1: North Branch and North Shore Channel, Kinzie Street to Main Street
- No Zone 2: Chicago River and South Branch of the Chicago River, CRCW to Amtrak
- No Zone 3: South Branch Chicago River and South Fork of the SBCR, Amtrak to RAPS
- No Zone 4: Chicago Sanitary & Ship Canal, Damen Avenue to Cal-Sag Junction
- No Zone 5: Cal-Sag Channel and Little Calumet River, Bishop Ford to Cal-Sag Junction
- Yes Other Zone: WPS

40.0 Est. Amt. of Debris from Routine Operations (Cubic Yards)  
(Note: one garbage bag = 50 gallons = 6.0 cubic feet = 0.25 cubic yards)



## Special Operations (CSO Events)

### Location (Waterways):

- A. Storm Number (If available at the time of Call out, or TBD and written in after event)
- B. All Clear Issued at: Date and Time (Call Systems Dispatcher at get official all clear)
- C. Start Time Date and Time (Must be within 24 hours of the all clear)
- D. Justification for delayed start if not within 24 hours of the all clear:

<b>Mechanical failure: No</b>	<b>Unsafe conditions: No</b>	
Fog: No	Limited Visibility: No	
Ice: No	Lightning: No	Other: No
Equipment icing: No	High Flow: No	
High Wind: No	Darkness: No	

### E. Additional Comments:

Est. Amt. of Debris from Special Operations (Cubic Yards): 0.00  
(Note: one garbage bag = 50 gallons = 6.0 cubic feet = 0.25 cubic yards)

## Description and Possible Source

### Debris Type

Cans: No	Logs: Yes	Clothing/Apparel: No
Glass Bottles: No	Wood: No	Sporting Goods: No
Tree: No	Milk Crate: No	Rubber Material: No
Styrofoam: No	Condoms: No	Food: No
Plastic: No	Sanitary Napkin: No	Fish: No
Cardboard: No	Paper: No	
Other 1:	Other 5:	
Other 2:	Other 6:	
Other 3:	Other 7:	
Other 4:	Other 8:	

# Floatable Log FL2023-1163

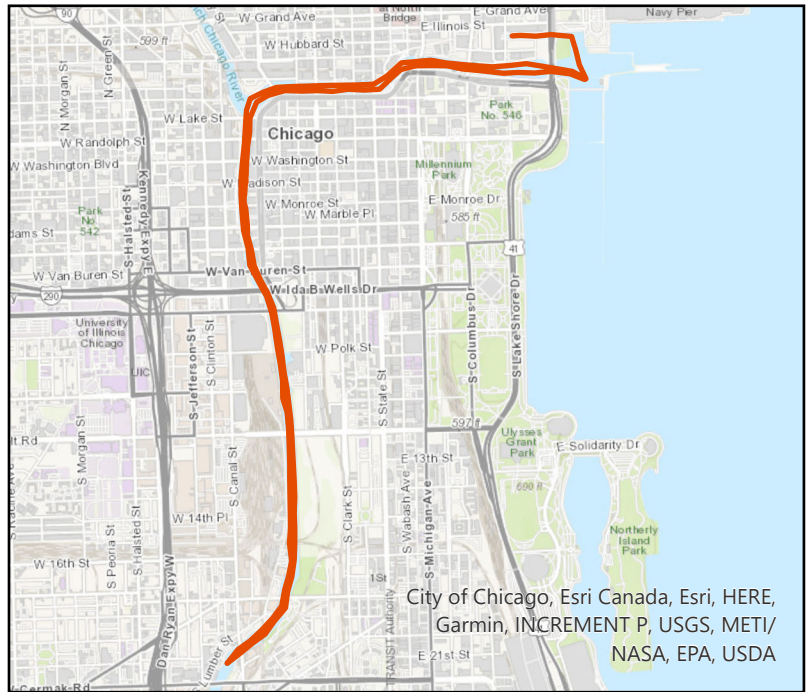
Pilot: guevaran                      Date: 6/21/2023  
 Boat: Skimmer Boat 1 (SB1)      # of Pilots: 1  
 # of Hoisters: 0                      # of MLAS: 1

## Routine Operations

### Location (Waterways):

- No Zone 1: North Branch and North Shore Channel, Kinzie Street to Main Street
- Yes Zone 2: Chicago River and South Branch of the Chicago River, CRCW to Amtrak
- No Zone 3: South Branch Chicago River and South Fork of the SBCR, Amtrak to RAPS
- No Zone 4: Chicago Sanitary & Ship Canal, Damen Avenue to Cal-Sag Junction
- No Zone 5: Cal-Sag Channel and Little Calumet River, Bishop Ford to Cal-Sag Junction
- No Other Zone:

0.25 Est. Amt. of Debris from Routine Operations (Cubic Yards)  
 (Note: one garbage bag = 50 gallons = 6.0 cubic feet = 0.25 cubic yards)



City of Chicago, Esri Canada, Esri, HERE, Garmin, INCREMENT P, USGS, METI/NASA, EPA, USDA

## Special Operations (CSO Events)

### Location (Waterways):

- A. Storm Number                      (If available at the time of Call out, or TBD and written in after event)
- B. All Clear Issued at:                      Date and Time (Call Systems Dispatcher at get official all clear)
- C. Start Time                                  Date and Time (Must be within 24 hours of the all clear)
- D. Justification for delayed start if not within 24 hours of the all clear:

<b>Mechanical failure:</b> No	<b>Unsafe conditions:</b> No	
Fog: No	Limited Visibility: No	
Ice: No	Lightning: No	Other: No
Equipment icing: No	High Flow: No	
High Wind: No	Darkness: No	

### E. Additional Comments:

Est. Amt. of Debris from Special Operations (Cubic Yards): 0.00  
 (Note: one garbage bag = 50 gallons = 6.0 cubic feet = 0.25 cubic yards)

## Description and Possible Source

### Debris Type

Cans: Yes	Logs: No	Clothing/Apparel: No
Glass Bottles: Yes	Wood: No	Sporting Goods: No
Tree: No	Milk Crate: No	Rubber Material: No
Styrofoam: Yes	Condoms: No	Food: No
Plastic: No	Sanitary Napkin: No	Fish: No
Cardboard: No	Paper: No	
Other 1:	Other 5:	
Other 2:	Other 6:	
Other 3:	Other 7:	
Other 4:	Other 8:	

# Floatable Log FL2023-1161

Pilot: vonheimburgk@mwr.org Date: 6/21/2023

Boat: Skimmer Boat 2 (SB2) # of Pilots: 1

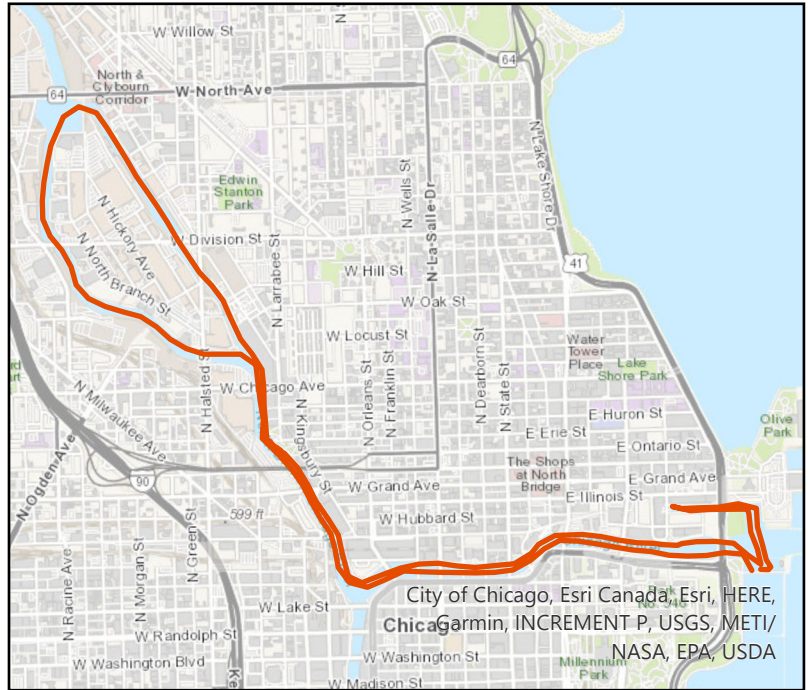
# of Hoisters: 0 # of MLAS: 1

## Routine Operations

Location (Waterways):

- Yes Zone 1: North Branch and North Shore Channel, Kinzie Street to Main Street
- Yes Zone 2: Chicago River and South Branch of the Chicago River, CRCW to Amtrak
- No Zone 3: South Branch Chicago River and South Fork of the SBCR, Amtrak to RAPS
- No Zone 4: Chicago Sanitary & Ship Canal, Damen Avenue to Cal-Sag Junction
- No Zone 5: Cal-Sag Channel and Little Calumet River, Bishop Ford to Cal-Sag Junction
- No Other Zone:

0.50 Est. Amt. of Debris from Routine Operations (Cubic Yards)  
 (Note: one garbage bag = 50 gallons = 6.0 cubic feet = 0.25 cubic yards)



## Special Operations (CSO Events)

Location (Waterways):

- A. Storm Number (If available at the time of Call out, or TBD and written in after event)
- B. All Clear Issued at: Date and Time (Call Systems Dispatcher at get official all clear)
- C. Start Time Date and Time (Must be within 24 hours of the all clear)
- D. Justification for delayed start if not within 24 hours of the all clear:

<b>Mechanical failure:</b> No	<b>Unsafe conditions:</b> No	
Fog: No	Limited Visibility: No	
Ice: No	Lightning: No	Other: No
Equipment icing: No	High Flow: No	
High Wind: No	Darkness: No	

E. Additional Comments:

Est. Amt. of Debris from Special Operations (Cubic Yards): 0.00  
 (Note: one garbage bag = 50 gallons = 6.0 cubic feet = 0.25 cubic yards)

## Description and Possible Source

Debris Type

Cans: Yes	Logs: Yes	Clothing/Apparel: No
Glass Bottles: No	Wood: No	Sporting Goods: Yes
Tree: Yes	Milk Crate: No	Rubber Material: Yes
Styrofoam: Yes	Condoms: Yes	Food: Yes
Plastic: Yes	Sanitary Napkin: Yes	Fish: No
Cardboard: No	Paper: Yes	
Other 1:	Other 5:	
Other 2:	Other 6:	
Other 3:	Other 7:	
Other 4:	Other 8:	

# Floatable Log FL2023-1162

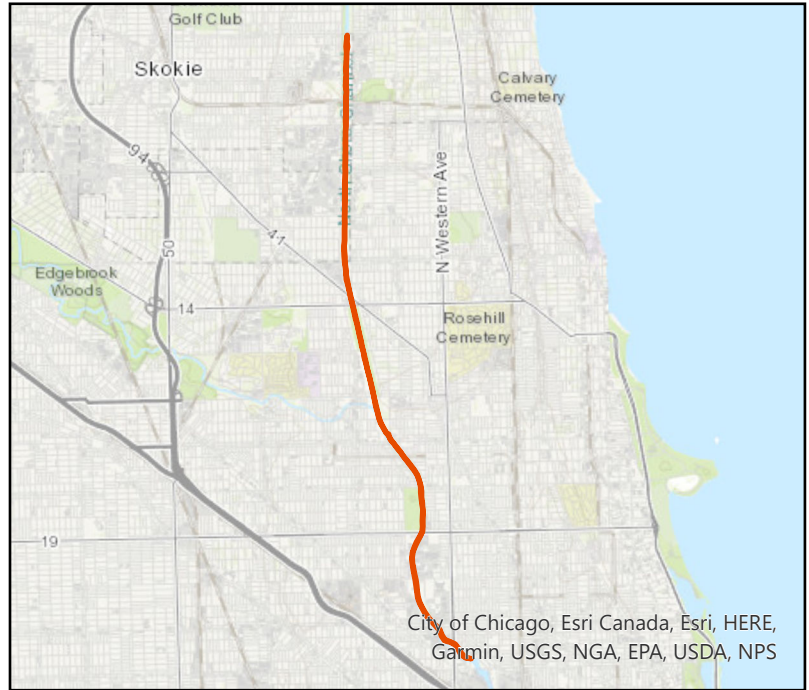
Pilot: camposm@mwrd      Date: 6/21/2023  
Boat: Debris Boat 1 (DB1)      # of Pilots: 1  
# of Hoisters: 1      # of MLAS: 2

## Routine Operations

### Location (Waterways):

- Yes Zone 1: North Branch and North Shore Channel, Kinzie Street to Main Street
- No Zone 2: Chicago River and South Branch of the Chicago River, CRCW to Amtrak
- No Zone 3: South Branch Chicago River and South Fork of the SBCR, Amtrak to RAPS
- No Zone 4: Chicago Sanitary & Ship Canal, Damen Avenue to Cal-Sag Junction
- No Zone 5: Cal-Sag Channel and Little Calumet River, Bishop Ford to Cal-Sag Junction
- No Other Zone:

25.0 Est. Amt. of Debris from Routine Operations (Cubic Yards)  
(Note: one garbage bag = 50 gallons = 6.0 cubic feet = 0.25 cubic yards)



## Special Operations (CSO Events)

### Location (Waterways):

- A. Storm Number (If available at the time of Call out, or TBD and written in after event)
- B. All Clear Issued at: Date and Time (Call Systems Dispatcher at get official all clear)
- C. Start Time Date and Time (Must be within 24 hours of the all clear)
- D. Justification for delayed start if not within 24 hours of the all clear:

<b>Mechanical failure: No</b>	<b>Unsafe conditions: No</b>	
Fog: No	Limited Visibility: No	
Ice: No	Lightning: No	Other: No
Equipment icing: No	High Flow: No	
High Wind: No	Darkness: No	

### E. Additional Comments:

Est. Amt. of Debris from Special Operations (Cubic Yards): 0.00  
(Note: one garbage bag = 50 gallons = 6.0 cubic feet = 0.25 cubic yards)

## Description and Possible Source

### Debris Type

Cans: No	Logs: Yes	Clothing/Apparel: No
Glass Bottles: No	Wood: No	Sporting Goods: No
Tree: No	Milk Crate: No	Rubber Material: No
Styrofoam: No	Condoms: No	Food: No
Plastic: No	Sanitary Napkin: No	Fish: No
Cardboard: No	Paper: No	
Other 1:	Other 5:	
Other 2:	Other 6:	
Other 3:	Other 7:	
Other 4:	Other 8:	

# Floatable Log FL2023-1166

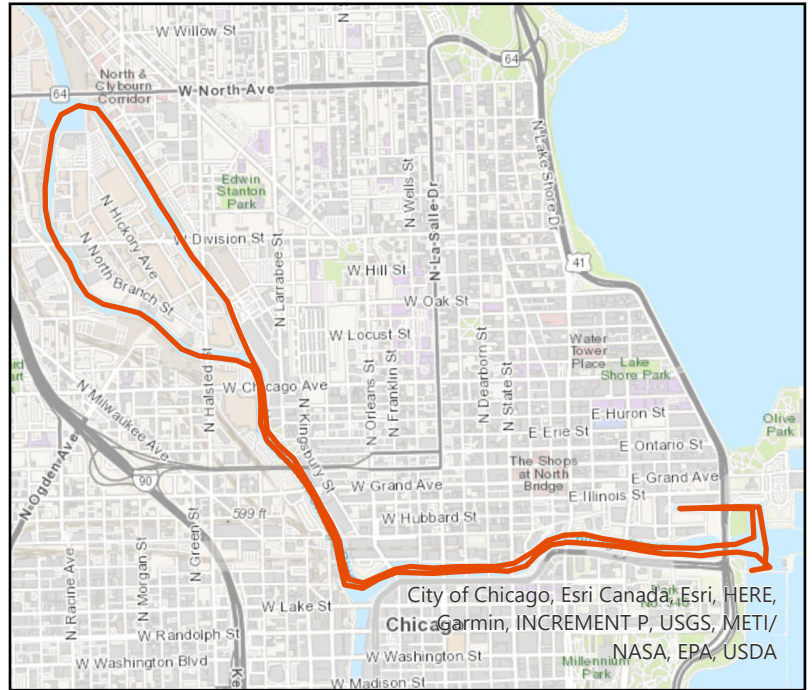
Pilot: guevaran                      Date: 6/22/2023  
 Boat: Skimmer Boat 1 (SB1)      # of Pilots: 1  
 # of Hoisters: 0                      # of MLAS: 1

## Routine Operations

Location (Waterways):

- Yes Zone 1: North Branch and North Shore Channel, Kinzie Street to Main Street
- Yes Zone 2: Chicago River and South Branch of the Chicago River, CRCW to Amtrak
- No Zone 3: South Branch Chicago River and South Fork of the SBCR, Amtrak to RAPS
- No Zone 4: Chicago Sanitary & Ship Canal, Damen Avenue to Cal-Sag Junction
- No Zone 5: Cal-Sag Channel and Little Calumet River, Bishop Ford to Cal-Sag Junction
- No Other Zone:

0.15 Est. Amt. of Debris from Routine Operations (Cubic Yards)  
 (Note: one garbage bag = 50 gallons = 6.0 cubic feet = 0.25 cubic yards)



## Special Operations (CSO Events)

Location (Waterways):

- A. Storm Number                      (If available at the time of Call out, or TBD and written in after event)
- B. All Clear Issued at:                      Date and Time (Call Systems Dispatcher at get official all clear)
- C. Start Time                                  Date and Time (Must be within 24 hours of the all clear)
- D. Justification for delayed start if not within 24 hours of the all clear:

<b>Mechanical failure: No</b>	<b>Unsafe conditions: No</b>	
Fog: No	Limited Visibility: No	
Ice: No	Lightning: No	Other: No
Equipment icing: No	High Flow: No	
High Wind: No	Darkness: No	

E. Additional Comments:

Est. Amt. of Debris from Special Operations (Cubic Yards): 0.00  
 (Note: one garbage bag = 50 gallons = 6.0 cubic feet = 0.25 cubic yards)

## Description and Possible Source

Debris Type

Cans: Yes	Logs: No	Clothing/Apparel: No
Glass Bottles: Yes	Wood: No	Sporting Goods: No
Tree: Yes	Milk Crate: No	Rubber Material: No
Styrofoam: Yes	Condoms: No	Food: No
Plastic: Yes	Sanitary Napkin: No	Fish: No
Cardboard: No	Paper: No	
Other 1:	Other 5:	
Other 2:	Other 6:	
Other 3:	Other 7:	
Other 4:	Other 8:	

# Floatable Log FL2023-1164

Pilot: vonheimburgk@mwr.org Date: 6/22/2023

Boat: Skimmer Boat 2 (SB2) # of Pilots: 1

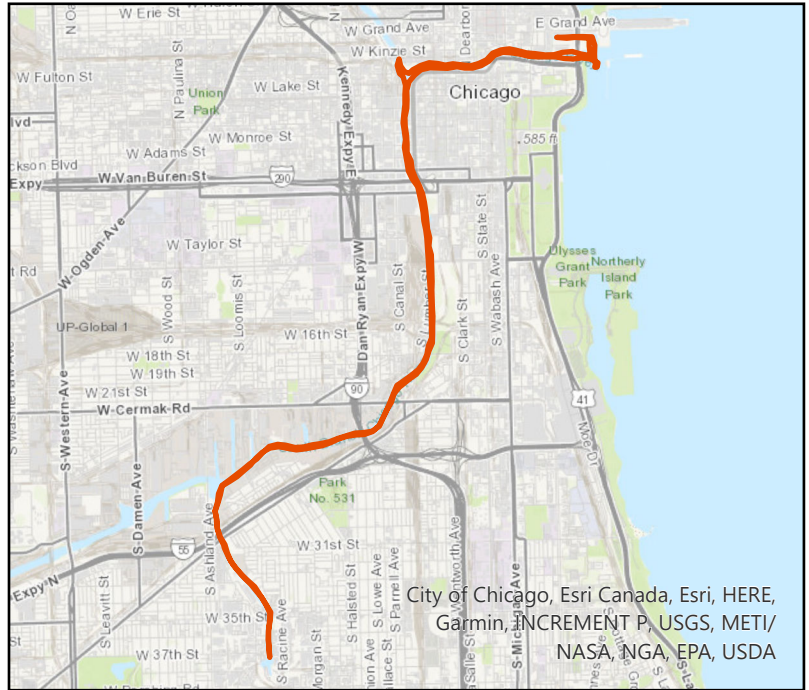
# of Hoisters: 0 # of MLAS: 1

## Routine Operations

Location (Waterways):

- No Zone 1: North Branch and North Shore Channel, Kinzie Street to Main Street
- Yes Zone 2: Chicago River and South Branch of the Chicago River, CRCW to Amtrak
- Yes Zone 3: South Branch Chicago River and South Fork of the SBCR, Amtrak to RAPS
- No Zone 4: Chicago Sanitary & Ship Canal, Damen Avenue to Cal-Sag Junction
- No Zone 5: Cal-Sag Channel and Little Calumet River, Bishop Ford to Cal-Sag Junction
- No Other Zone:

2.50 Est. Amt. of Debris from Routine Operations (Cubic Yards)  
 (Note: one garbage bag = 50 gallons = 6.0 cubic feet = 0.25 cubic yards)



## Special Operations (CSO Events)

Location (Waterways):

- A. Storm Number (If available at the time of Call out, or TBD and written in after event)
- B. All Clear Issued at: Date and Time (Call Systems Dispatcher at get official all clear)
- C. Start Time Date and Time (Must be within 24 hours of the all clear)
- D. Justification for delayed start if not within 24 hours of the all clear:

<b>Mechanical failure: No</b>	<b>Unsafe conditions: No</b>	
Fog: No	Limited Visibility: No	
Ice: No	Lightning: No	Other: No
Equipment icing: No	High Flow: No	
High Wind: No	Darkness: No	

E. Additional Comments:

Est. Amt. of Debris from Special Operations (Cubic Yards): 0.00  
 (Note: one garbage bag = 50 gallons = 6.0 cubic feet = 0.25 cubic yards)

## Description and Possible Source

Debris Type

Cans: Yes	Logs: Yes	Clothing/Apparel: No
Glass Bottles: Yes	Wood: No	Sporting Goods: Yes
Tree: Yes	Milk Crate: No	Rubber Material: Yes
Styrofoam: Yes	Condoms: Yes	Food: Yes
Plastic: Yes	Sanitary Napkin: Yes	Fish: No
Cardboard: Yes	Paper: Yes	
Other 1:	Other 5:	
Other 2:	Other 6:	
Other 3:	Other 7:	
Other 4:	Other 8:	

# Floatable Log FL2023-1165

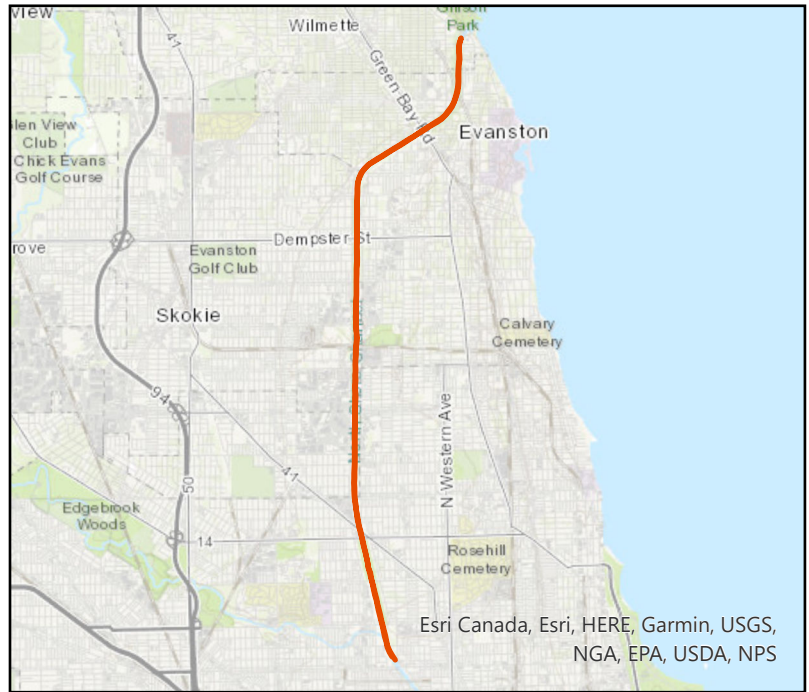
Pilot: camposm@mwrd      Date: 6/22/2023  
 Boat: Debris Boat 1 (DB1)      # of Pilots: 1  
 # of Hoisters: 1      # of MLAS: 2

## Routine Operations

### Location (Waterways):

- Yes Zone 1: North Branch and North Shore Channel, Kinzie Street to Main Street
- No Zone 2: Chicago River and South Branch of the Chicago River, CRCW to Amtrak
- No Zone 3: South Branch Chicago River and South Fork of the SBCR, Amtrak to RAPS
- No Zone 4: Chicago Sanitary & Ship Canal, Damen Avenue to Cal-Sag Junction
- No Zone 5: Cal-Sag Channel and Little Calumet River, Bishop Ford to Cal-Sag Junction
- Yes Other Zone: WPS

35.0 Est. Amt. of Debris from Routine Operations (Cubic Yards)  
 (Note: one garbage bag = 50 gallons = 6.0 cubic feet = 0.25 cubic yards)



## Special Operations (CSO Events)

### Location (Waterways):

- A. Storm Number (If available at the time of Call out, or TBD and written in after event)
- B. All Clear Issued at: Date and Time (Call Systems Dispatcher at get official all clear)
- C. Start Time Date and Time (Must be within 24 hours of the all clear)
- D. Justification for delayed start if not within 24 hours of the all clear:

<b>Mechanical failure: No</b>	<b>Unsafe conditions: No</b>	
Fog: No	Limited Visibility: No	
Ice: No	Lightning: No	Other: No
Equipment icing: No	High Flow: No	
High Wind: No	Darkness: No	

### E. Additional Comments:

Est. Amt. of Debris from Special Operations (Cubic Yards): 0.00  
 (Note: one garbage bag = 50 gallons = 6.0 cubic feet = 0.25 cubic yards)

## Description and Possible Source

### Debris Type

Cans: No	Logs: Yes	Clothing/Apparel: No
Glass Bottles: No	Wood: No	Sporting Goods: No
Tree: No	Milk Crate: No	Rubber Material: No
Styrofoam: No	Condoms: No	Food: No
Plastic: No	Sanitary Napkin: No	Fish: No
Cardboard: No	Paper: No	
Other 1:	Other 5:	
Other 2:	Other 6:	
Other 3:	Other 7:	
Other 4:	Other 8:	

# Floatable Log FL2023-1168

Pilot: vonheimburgk@mwrdd.org Date: 6/23/2023

Boat: Skimmer Boat 2 (SB2) # of Pilots: 1

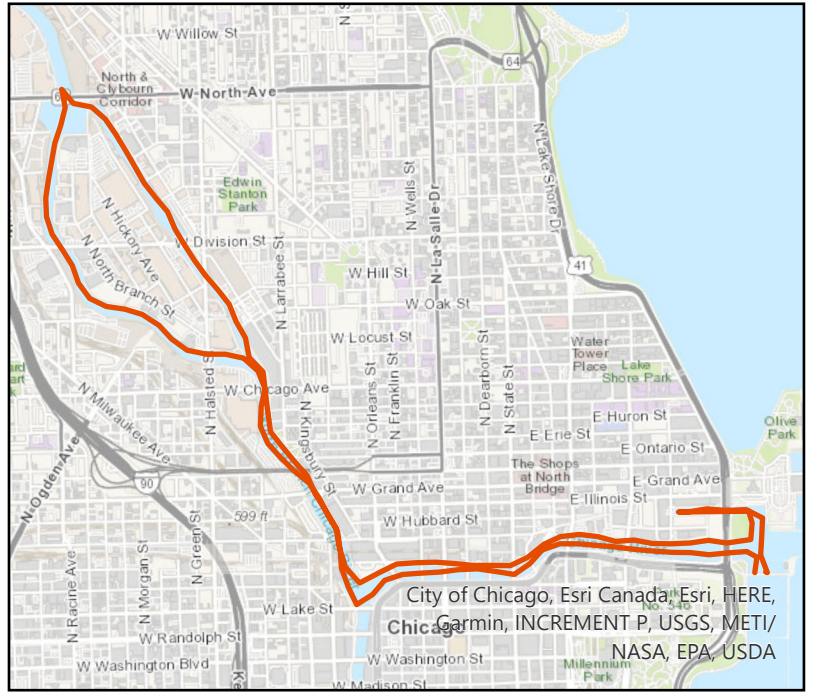
# of Hoisters: 0 # of MLAS: 1

## Routine Operations

Location (Waterways):

- Yes Zone 1: North Branch and North Shore Channel, Kinzie Street to Main Street
- Yes Zone 2: Chicago River and South Branch of the Chicago River, CRCW to Amtrak
- No Zone 3: South Branch Chicago River and South Fork of the SBCR, Amtrak to RAPS
- No Zone 4: Chicago Sanitary & Ship Canal, Damen Avenue to Cal-Sag Junction
- No Zone 5: Cal-Sag Channel and Little Calumet River, Bishop Ford to Cal-Sag Junction
- No Other Zone:

0.50 Est. Amt. of Debris from Routine Operations (Cubic Yards)  
 (Note: one garbage bag = 50 gallons = 6.0 cubic feet = 0.25 cubic yards)



## Special Operations (CSO Events)

Location (Waterways):

- A. Storm Number (If available at the time of Call out, or TBD and written in after event)
- B. All Clear Issued at: Date and Time (Call Systems Dispatcher at get official all clear)
- C. Start Time Date and Time (Must be within 24 hours of the all clear)
- D. Justification for delayed start if not within 24 hours of the all clear:

<b>Mechanical failure:</b> No	<b>Unsafe conditions:</b> No	
Fog: No	Limited Visibility: No	
Ice: No	Lightning: No	Other: No
Equipment icing: No	High Flow: No	
High Wind: No	Darkness: No	

E. Additional Comments:

Est. Amt. of Debris from Special Operations (Cubic Yards): 0.00  
 (Note: one garbage bag = 50 gallons = 6.0 cubic feet = 0.25 cubic yards)

## Description and Possible Source

Debris Type

Cans: Yes	Logs: Yes	Clothing/Apparel: No
Glass Bottles: No	Wood: No	Sporting Goods: Yes
Tree: Yes	Milk Crate: No	Rubber Material: Yes
Styrofoam: Yes	Condoms: Yes	Food: Yes
Plastic: Yes	Sanitary Napkin: Yes	Fish: No
Cardboard: No	Paper: Yes	
Other 1:	Other 5:	
Other 2:	Other 6:	
Other 3:	Other 7:	
Other 4:	Other 8:	









# Floatable Log FL2023-1171

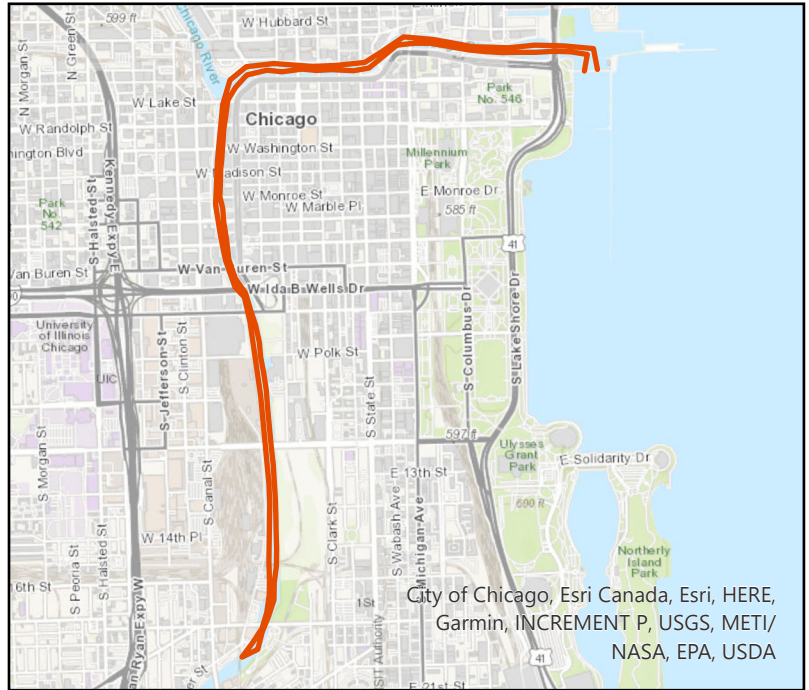
Pilot: mccllelland@mwrld.org      Date: 6/26/2023  
 Boat: Skimmer Boat 1 (SB1)      # of Pilots: 1  
 # of Hoisters: 0      # of MLAS: 1

## Routine Operations

Location (Waterways):

- No Zone 1: North Branch and North Shore Channel, Kinzie Street to Main Street
- Yes Zone 2: Chicago River and South Branch of the Chicago River, CRCW to Amtrak
- No Zone 3: South Branch Chicago River and South Fork of the SBCR, Amtrak to RAPS
- No Zone 4: Chicago Sanitary & Ship Canal, Damen Avenue to Cal-Sag Junction
- No Zone 5: Cal-Sag Channel and Little Calumet River, Bishop Ford to Cal-Sag Junction
- No Other Zone:

0.10 Est. Amt. of Debris from Routine Operations (Cubic Yards)  
 (Note: one garbage bag = 50 gallons = 6.0 cubic feet = 0.25 cubic yards)



## Special Operations (CSO Events)

Location (Waterways):

- A. Storm Number (If available at the time of Call out, or TBD and written in after event)
- B. All Clear Issued at: Date and Time (Call Systems Dispatcher at get official all clear)
- C. Start Time Date and Time (Must be within 24 hours of the all clear)
- D. Justification for delayed start if not within 24 hours of the all clear:

<b>Mechanical failure: No</b>	<b>Unsafe conditions: No</b>	
Fog: No	Limited Visibility: No	
Ice: No	Lightning: No	Other: No
Equipment icing: No	High Flow: No	
High Wind: No	Darkness: No	

E. Additional Comments:

Est. Amt. of Debris from Special Operations (Cubic Yards): 0.00  
 (Note: one garbage bag = 50 gallons = 6.0 cubic feet = 0.25 cubic yards)

## Description and Possible Source

Debris Type

Cans: Yes	Logs: No	Clothing/Apparel: No
Glass Bottles: Yes	Wood: No	Sporting Goods: Yes
Tree: No	Milk Crate: No	Rubber Material: No
Styrofoam: Yes	Condoms: Yes	Food: No
Plastic: Yes	Sanitary Napkin: Yes	Fish: No
Cardboard: Yes	Paper: Yes	
Other 1:	Other 5:	
Other 2:	Other 6:	
Other 3:	Other 7:	
Other 4:	Other 8:	

# Floatable Log FL2023-1173

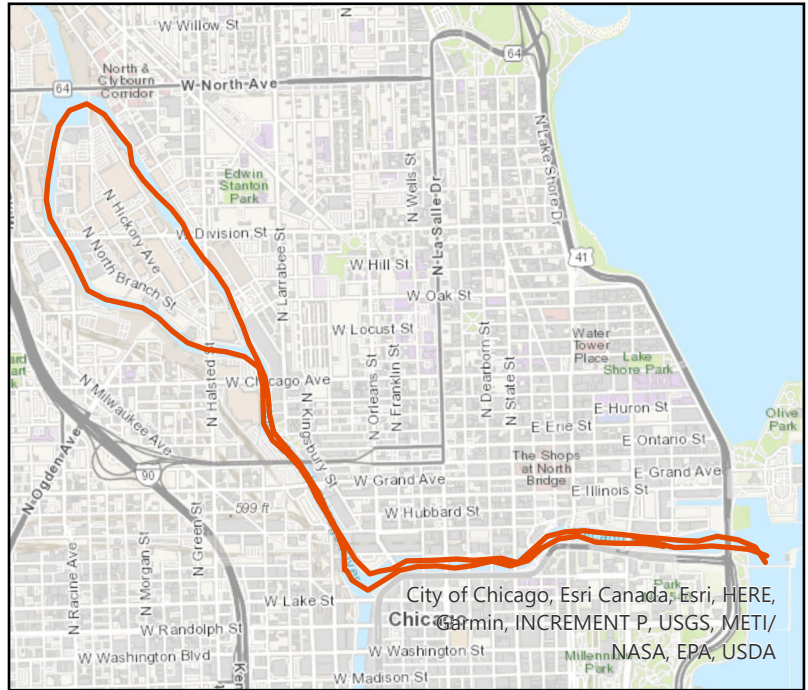
Pilot: guevaran                      Date: 6/27/2023  
 Boat: Pontoon Boat 3 (PB3)        # of Pilots: 1  
 # of Hoisters: 0                      # of MLAS: 1

## Routine Operations

Location (Waterways):

- Yes Zone 1: North Branch and North Shore Channel, Kinzie Street to Main Street
- Yes Zone 2: Chicago River and South Branch of the Chicago River, CRCW to Amtrak
- No Zone 3: South Branch Chicago River and South Fork of the SBCR, Amtrak to RAPS
- No Zone 4: Chicago Sanitary & Ship Canal, Damen Avenue to Cal-Sag Junction
- No Zone 5: Cal-Sag Channel and Little Calumet River, Bishop Ford to Cal-Sag Junction
- No Other Zone:

0.10 Est. Amt. of Debris from Routine Operations (Cubic Yards)  
 (Note: one garbage bag = 50 gallons = 6.0 cubic feet = 0.25 cubic yards)



## Special Operations (CSO Events)

Location (Waterways):

- A. Storm Number                      (If available at the time of Call out, or TBD and written in after event)
- B. All Clear Issued at:                      Date and Time (Call Systems Dispatcher at get official all clear)
- C. Start Time                                  Date and Time (Must be within 24 hours of the all clear)
- D. Justification for delayed start if not within 24 hours of the all clear:

<b>Mechanical failure: No</b>	<b>Unsafe conditions: No</b>	
Fog: No	Limited Visibility: No	
Ice: No	Lightning: No	Other: No
Equipment icing: No	High Flow: No	
High Wind: No	Darkness: No	

E. Additional Comments:

Est. Amt. of Debris from Special Operations (Cubic Yards): 0.00  
 (Note: one garbage bag = 50 gallons = 6.0 cubic feet = 0.25 cubic yards)

## Description and Possible Source

Debris Type

Cans: No	Logs: No	Clothing/Apparel: No
Glass Bottles: No	Wood: No	Sporting Goods: No
Tree: Yes	Milk Crate: No	Rubber Material: No
Styrofoam: No	Condoms: No	Food: No
Plastic: No	Sanitary Napkin: No	Fish: No
Cardboard: No	Paper: No	
Other 1:	Other 5:	
Other 2:	Other 6:	
Other 3:	Other 7:	
Other 4:	Other 8:	



# Floatable Log FL2023-1175

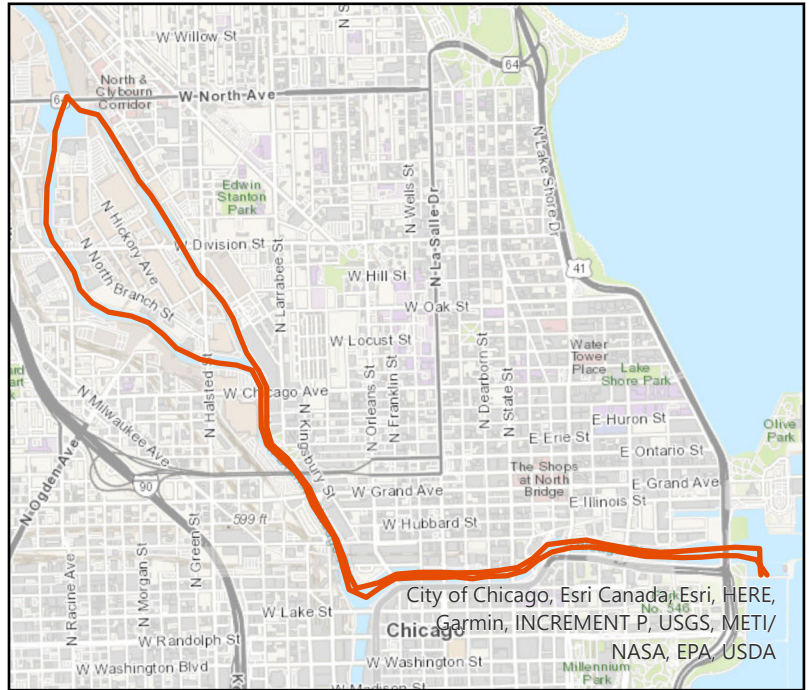
Pilot: guevaran                      Date: 6/28/2023  
 Boat: Skimmer Boat 1 (SB1)      # of Pilots: 1  
 # of Hoisters: 0                      # of MLAS: 1

## Routine Operations

Location (Waterways):

- Yes Zone 1: North Branch and North Shore Channel, Kinzie Street to Main Street
- Yes Zone 2: Chicago River and South Branch of the Chicago River, CRCW to Amtrak
- No Zone 3: South Branch Chicago River and South Fork of the SBCR, Amtrak to RAPS
- No Zone 4: Chicago Sanitary & Ship Canal, Damen Avenue to Cal-Sag Junction
- No Zone 5: Cal-Sag Channel and Little Calumet River, Bishop Ford to Cal-Sag Junction
- No Other Zone:

0.15 Est. Amt. of Debris from Routine Operations (Cubic Yards)  
 (Note: one garbage bag = 50 gallons = 6.0 cubic feet = 0.25 cubic yards)



## Special Operations (CSO Events)

Location (Waterways):

- A. Storm Number                      (If available at the time of Call out, or TBD and written in after event)
- B. All Clear Issued at:                      Date and Time (Call Systems Dispatcher at get official all clear)
- C. Start Time                                  Date and Time (Must be within 24 hours of the all clear)
- D. Justification for delayed start if not within 24 hours of the all clear:

<b>Mechanical failure: No</b>	<b>Unsafe conditions: No</b>	
Fog: No	Limited Visibility: No	
Ice: No	Lightning: No	Other: No
Equipment icing: No	High Flow: No	
High Wind: No	Darkness: No	

E. Additional Comments:

Est. Amt. of Debris from Special Operations (Cubic Yards): 0.00  
 (Note: one garbage bag = 50 gallons = 6.0 cubic feet = 0.25 cubic yards)

## Description and Possible Source

Debris Type

Cans: Yes	Logs: No	Clothing/Apparel: No
Glass Bottles: Yes	Wood: No	Sporting Goods: No
Tree: Yes	Milk Crate: No	Rubber Material: No
Styrofoam: Yes	Condoms: No	Food: No
Plastic: Yes	Sanitary Napkin: No	Fish: No
Cardboard: No	Paper: No	
Other 1:	Other 5:	
Other 2:	Other 6:	
Other 3:	Other 7:	
Other 4:	Other 8:	

# Floatable Log FL2023-1174

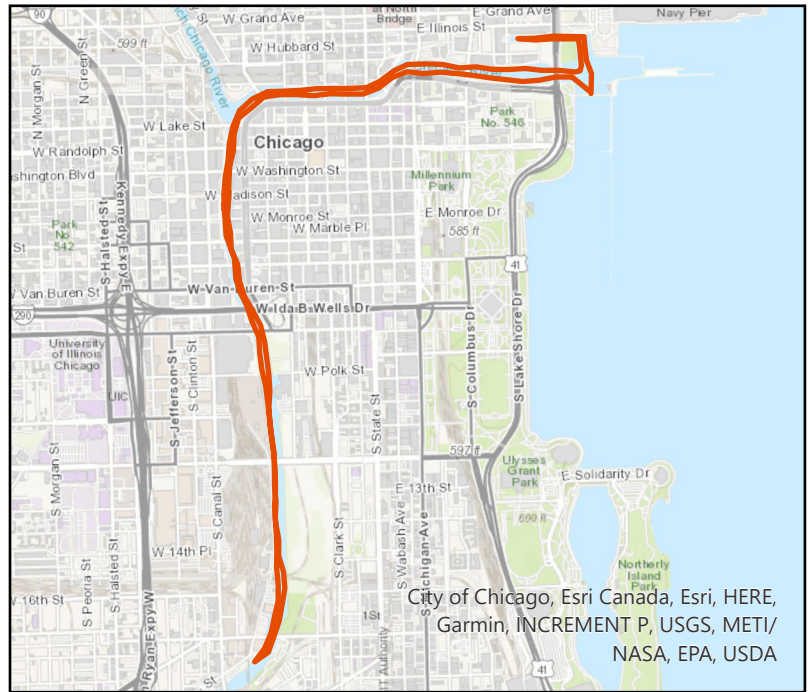
Pilot: camposm@mwrd      Date: 6/28/2023  
Boat: Skimmer Boat 2 (SB2)      # of Pilots: 1  
# of Hoisters: 0      # of MLAS: 1

## Routine Operations

### Location (Waterways):

- No Zone 1: North Branch and North Shore Channel, Kinzie Street to Main Street
- Yes Zone 2: Chicago River and South Branch of the Chicago River, CRCW to Amtrak
- No Zone 3: South Branch Chicago River and South Fork of the SBCR, Amtrak to RAPS
- No Zone 4: Chicago Sanitary & Ship Canal, Damen Avenue to Cal-Sag Junction
- No Zone 5: Cal-Sag Channel and Little Calumet River, Bishop Ford to Cal-Sag Junction
- No Other Zone:

0.25 Est. Amt. of Debris from Routine Operations (Cubic Yards)  
(Note: one garbage bag = 50 gallons = 6.0 cubic feet = 0.25 cubic yards)



## Special Operations (CSO Events)

### Location (Waterways):

- A. Storm Number      (If available at the time of Call out, or TBD and written in after event)
- B. All Clear Issued at:      Date and Time (Call Systems Dispatcher at get official all clear)
- C. Start Time      Date and Time (Must be within 24 hours of the all clear)
- D. Justification for delayed start if not within 24 hours of the all clear:

<b>Mechanical failure:</b> No	<b>Unsafe conditions:</b> No	
Fog: No	Limited Visibility: No	
Ice: No	Lightning: No	Other: No
Equipment icing: No	High Flow: No	
High Wind: No	Darkness: No	

### E. Additional Comments:

Est. Amt. of Debris from Special Operations (Cubic Yards): 0.00  
(Note: one garbage bag = 50 gallons = 6.0 cubic feet = 0.25 cubic yards)

## Description and Possible Source

### Debris Type

Cans: Yes	Logs: No	Clothing/Apparel: No
Glass Bottles: Yes	Wood: No	Sporting Goods: Yes
Tree: Yes	Milk Crate: No	Rubber Material: No
Styrofoam: Yes	Condoms: No	Food: No
Plastic: Yes	Sanitary Napkin: No	Fish: No
Cardboard: Yes	Paper: No	
Other 1:	Other 5:	
Other 2:	Other 6:	
Other 3:	Other 7:	
Other 4:	Other 8:	



# Floatable Log FL2023-1177

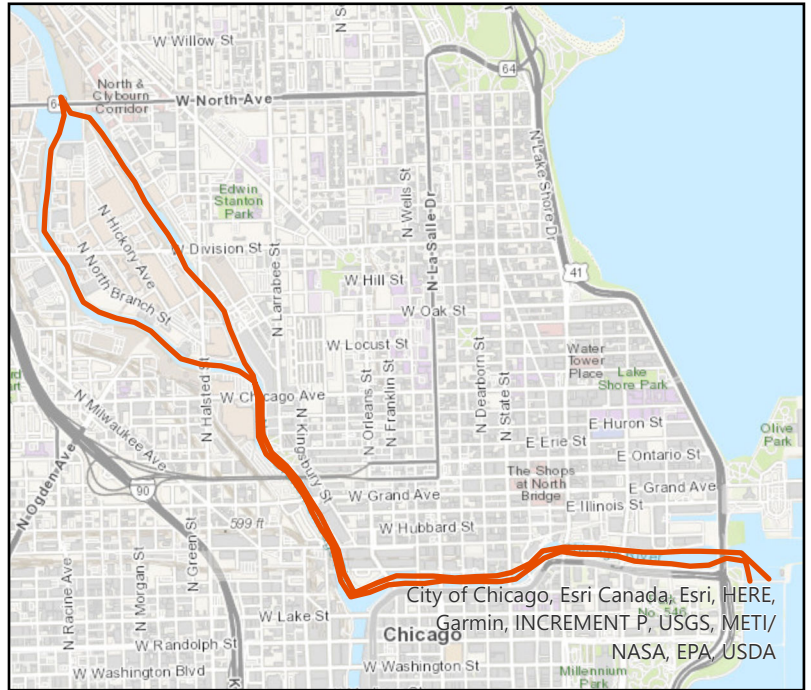
Pilot: guevaran                      Date: 6/29/2023  
 Boat: Skimmer Boat 1 (SB1)      # of Pilots: 1  
 # of Hoisters: 0                      # of MLAS: 1

## Routine Operations

Location (Waterways):

- Yes Zone 1: North Branch and North Shore Channel, Kinzie Street to Main Street
- Yes Zone 2: Chicago River and South Branch of the Chicago River, CRCW to Amtrak
- No Zone 3: South Branch Chicago River and South Fork of the SBCR, Amtrak to RAPS
- No Zone 4: Chicago Sanitary & Ship Canal, Damen Avenue to Cal-Sag Junction
- No Zone 5: Cal-Sag Channel and Little Calumet River, Bishop Ford to Cal-Sag Junction
- No Other Zone:

0.50 Est. Amt. of Debris from Routine Operations (Cubic Yards)  
 (Note: one garbage bag = 50 gallons = 6.0 cubic feet = 0.25 cubic yards)



## Special Operations (CSO Events)

Location (Waterways):

- A. Storm Number                      (If available at the time of Call out, or TBD and written in after event)
- B. All Clear Issued at:                      Date and Time (Call Systems Dispatcher at get official all clear)
- C. Start Time                                  Date and Time (Must be within 24 hours of the all clear)
- D. Justification for delayed start if not within 24 hours of the all clear:

<b>Mechanical failure: No</b>	<b>Unsafe conditions: No</b>	
Fog: No	Limited Visibility: No	
Ice: No	Lightning: No	Other: No
Equipment icing: No	High Flow: No	
High Wind: No	Darkness: No	

E. Additional Comments:

Est. Amt. of Debris from Special Operations (Cubic Yards): 0.00  
 (Note: one garbage bag = 50 gallons = 6.0 cubic feet = 0.25 cubic yards)

## Description and Possible Source

Debris Type

Cans: Yes	Logs: No	Clothing/Apparel: No
Glass Bottles: Yes	Wood: No	Sporting Goods: No
Tree: Yes	Milk Crate: No	Rubber Material: No
Styrofoam: No	Condoms: No	Food: No
Plastic: Yes	Sanitary Napkin: No	Fish: No
Cardboard: No	Paper: No	
Other 1:	Other 5:	
Other 2:	Other 6:	
Other 3:	Other 7:	
Other 4:	Other 8:	



# Floatable Log FL2023-1179

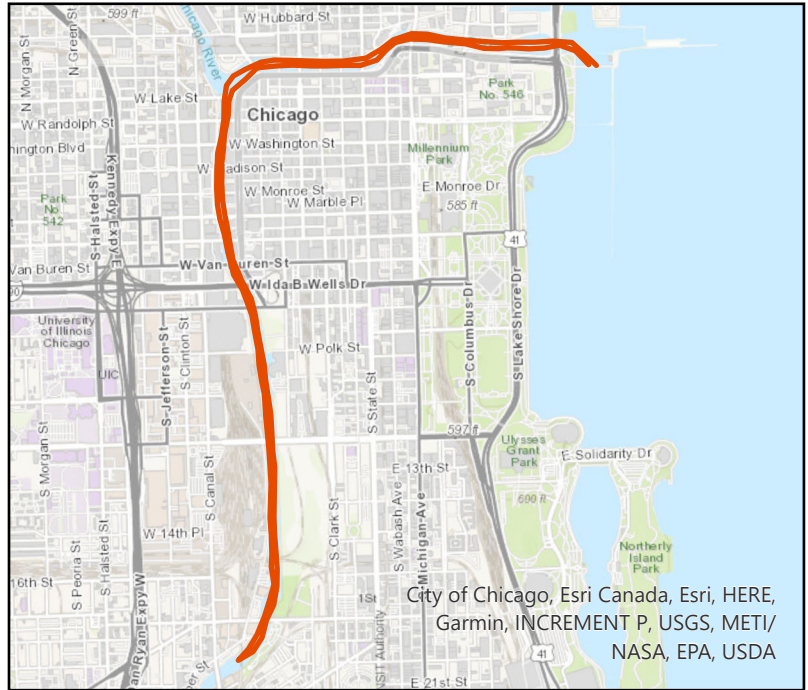
Pilot: guevaran                      Date: 6/30/2023  
 Boat: Skimmer Boat 1 (SB1)       # of Pilots: 1  
 # of Hoisters: 0                      # of MLAS: 1

## Routine Operations

Location (Waterways):

- No Zone 1: North Branch and North Shore Channel, Kinzie Street to Main Street
- Yes Zone 2: Chicago River and South Branch of the Chicago River, CRCW to Amtrak
- No Zone 3: South Branch Chicago River and South Fork of the SBCR, Amtrak to RAPS
- No Zone 4: Chicago Sanitary & Ship Canal, Damen Avenue to Cal-Sag Junction
- No Zone 5: Cal-Sag Channel and Little Calumet River, Bishop Ford to Cal-Sag Junction
- No Other Zone:

0.10 Est. Amt. of Debris from Routine Operations (Cubic Yards)  
 (Note: one garbage bag = 50 gallons = 6.0 cubic feet = 0.25 cubic yards)



## Special Operations (CSO Events)

Location (Waterways):

- A. Storm Number                      (If available at the time of Call out, or TBD and written in after event)
- B. All Clear Issued at:                      Date and Time (Call Systems Dispatcher at get official all clear)
- C. Start Time                                  Date and Time (Must be within 24 hours of the all clear)
- D. Justification for delayed start if not within 24 hours of the all clear:

<b>Mechanical failure:</b> No	<b>Unsafe conditions:</b> No	
Fog: No	Limited Visibility: No	
Ice: No	Lightning: No	Other: No
Equipment icing: No	High Flow: No	
High Wind: No	Darkness: No	

E. Additional Comments:

Est. Amt. of Debris from Special Operations (Cubic Yards): 0.00  
 (Note: one garbage bag = 50 gallons = 6.0 cubic feet = 0.25 cubic yards)

## Description and Possible Source

Debris Type

Cans: Yes	Logs: No	Clothing/Apparel: No
Glass Bottles: Yes	Wood: No	Sporting Goods: No
Tree: No	Milk Crate: No	Rubber Material: No
Styrofoam: No	Condoms: No	Food: No
Plastic: Yes	Sanitary Napkin: No	Fish: No
Cardboard: No	Paper: No	
Other 1:	Other 5:	
Other 2:	Other 6:	
Other 3:	Other 7:	
Other 4:	Other 8:	





# Floatable Log FL2023-1180

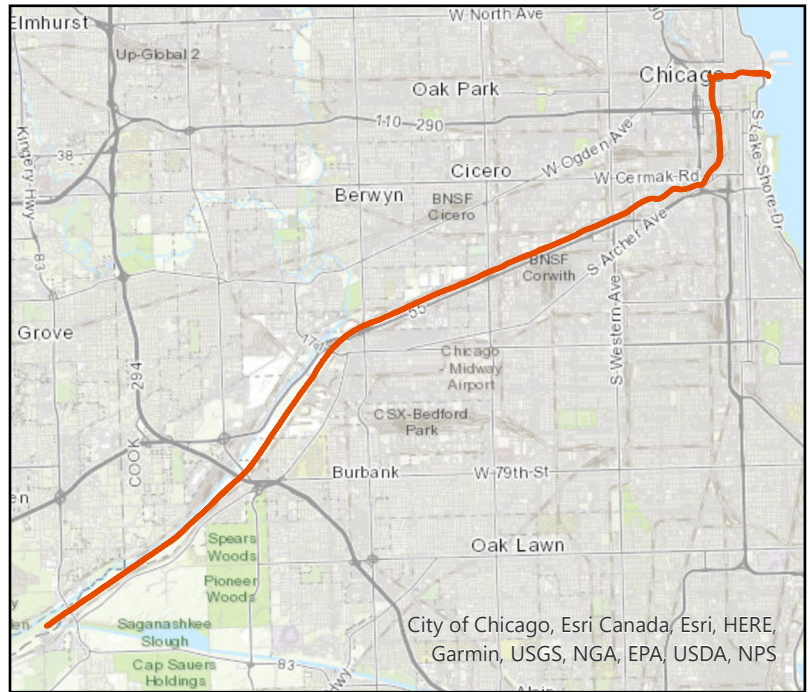
Pilot: camposm@mwrd      Date: 7/3/2023  
Boat: Work Boat (WB1)      # of Pilots: 1  
# of Hoisters: 0      # of MLAS: 1

## Routine Operations

### Location (Waterways):

- No Zone 1: North Branch and North Shore Channel, Kinzie Street to Main Street
- Yes Zone 2: Chicago River and South Branch of the Chicago River, CRCW to Amtrak
- Yes Zone 3: South Branch Chicago River and South Fork of the SBCR, Amtrak to RAPS
- Yes Zone 4: Chicago Sanitary & Ship Canal, Damen Avenue to Cal-Sag Junction
- No Zone 5: Cal-Sag Channel and Little Calumet River, Bishop Ford to Cal-Sag Junction
- No Other Zone:

0.00 Est. Amt. of Debris from Routine Operations (Cubic Yards)  
(Note: one garbage bag = 50 gallons = 6.0 cubic feet = 0.25 cubic yards)



## Special Operations (CSO Events)

### Location (Waterways):

- A. Storm Number 16 (If available at the time of Call out, or TBD and written in after event)
- B. All Clear Issued at: 7/2/2023 9:30:00 PM Date and Time (Call Systems Dispatcher at get official all clear)
- C. Start Time 7/3/2023 7:00:00 AM Date and Time (Must be within 24 hours of the all clear)
- D. Justification for delayed start if not within 24 hours of the all clear:

<b>Mechanical failure: No</b>	<b>Unsafe conditions: No</b>	
Fog: No	Limited Visibility: No	
Ice: No	Lightning: No	Other: No
Equipment icing: No	High Flow: No	
High Wind: No	Darkness: No	

### E. Additional Comments:

Est. Amt. of Debris from Special Operations (Cubic Yards): 3.00  
(Note: one garbage bag = 50 gallons = 6.0 cubic feet = 0.25 cubic yards)

## Description and Possible Source

### Debris Type

Cans: Yes	Logs: Yes	Clothing/Apparel: No
Glass Bottles: Yes	Wood: No	Sporting Goods: No
Tree: No	Milk Crate: No	Rubber Material: No
Styrofoam: Yes	Condoms: No	Food: No
Plastic: No	Sanitary Napkin: No	Fish: No
Cardboard: No	Paper: Yes	
Other 1: Bicycle	Other 5:	
Other 2:	Other 6:	
Other 3:	Other 7:	
Other 4:	Other 8:	

# Floatable Log FL2023-1181

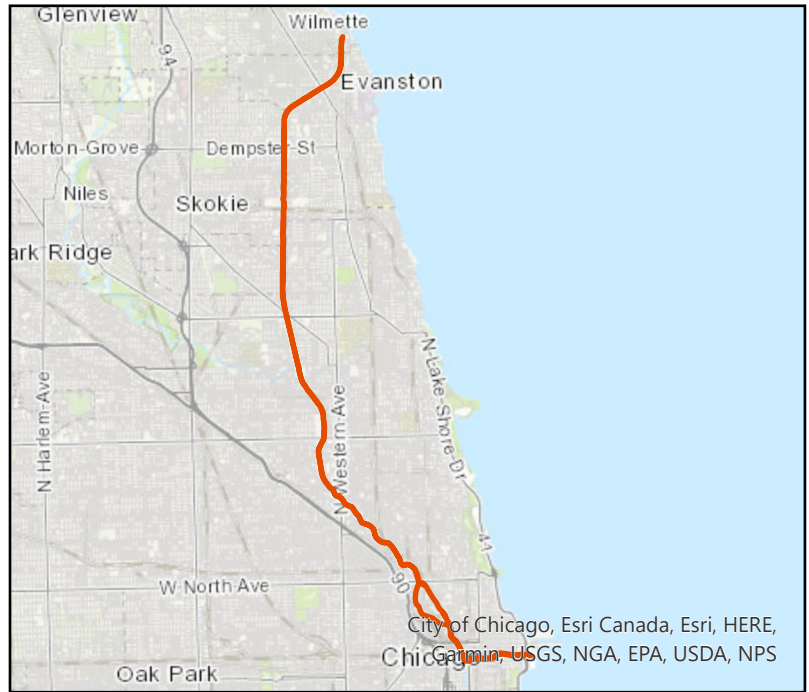
Pilot: guevaran                      Date: 7/3/2023  
Boat: Skimmer Boat 1 (SB1)       # of Pilots: 1  
# of Hoisters: 0                      # of MLAS: 1

## Routine Operations

### Location (Waterways):

- Yes Zone 1: North Branch and North Shore Channel, Kinzie Street to Main Street
- Yes Zone 2: Chicago River and South Branch of the Chicago River, CRCW to Amtrak
- No Zone 3: South Branch Chicago River and South Fork of the SBCR, Amtrak to RAPS
- No Zone 4: Chicago Sanitary & Ship Canal, Damen Avenue to Cal-Sag Junction
- No Zone 5: Cal-Sag Channel and Little Calumet River, Bishop Ford to Cal-Sag Junction
- Yes Other Zone: WPS

0.00 Est. Amt. of Debris from Routine Operations (Cubic Yards)  
(Note: one garbage bag = 50 gallons = 6.0 cubic feet = 0.25 cubic yards)



## Special Operations (CSO Events)

### Location (Waterways):

- A. Storm Number 16 (If available at the time of Call out, or TBD and written in after event)
- B. All Clear Issued at: 7/2/2023 9:30:00 PM Date and Time (Call Systems Dispatcher at get official all clear)
- C. Start Time 7/3/2023 7:00:00 AM Date and Time (Must be within 24 hours of the all clear)
- D. Justification for delayed start if not within 24 hours of the all clear:

<b>Mechanical failure: No</b>	<b>Unsafe conditions: No</b>	
Fog: No	Limited Visibility: No	
Ice: No	Lightning: No	Other: No
Equipment icing: No	High Flow: No	
High Wind: No	Darkness: No	

### E. Additional Comments:

Est. Amt. of Debris from Special Operations (Cubic Yards): 0.15  
(Note: one garbage bag = 50 gallons = 6.0 cubic feet = 0.25 cubic yards)

## Description and Possible Source

### Debris Type

Cans: Yes	Logs: No	Clothing/Apparel: No
Glass Bottles: Yes	Wood: Yes	Sporting Goods: No
Tree: Yes	Milk Crate: No	Rubber Material: No
Styrofoam: Yes	Condoms: No	Food: No
Plastic: Yes	Sanitary Napkin: No	Fish: No
Cardboard: No	Paper: Yes	
Other 1:	Other 5:	
Other 2:	Other 6:	
Other 3:	Other 7:	
Other 4:	Other 8:	

# Floatable Log FL2023-1183

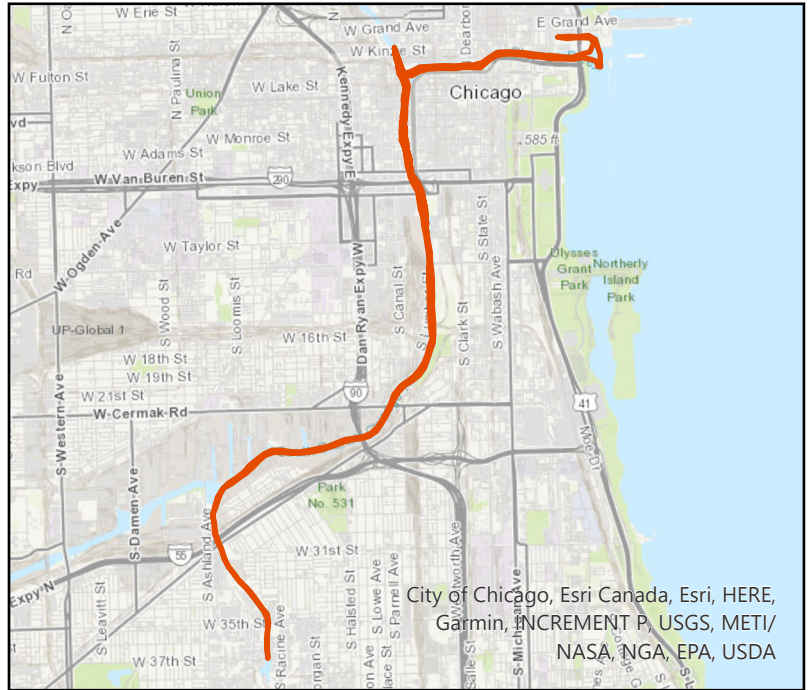
Pilot: guevaran                      Date: 7/4/2023  
 Boat: Skimmer Boat 1 (SB1)      # of Pilots: 1  
 # of Hoisters: 0                      # of MLAS: 1

## Routine Operations

Location (Waterways):

- No Zone 1: North Branch and North Shore Channel, Kinzie Street to Main Street
- Yes Zone 2: Chicago River and South Branch of the Chicago River, CRCW to Amtrak
- Yes Zone 3: South Branch Chicago River and South Fork of the SBCR, Amtrak to RAPS
- No Zone 4: Chicago Sanitary & Ship Canal, Damen Avenue to Cal-Sag Junction
- No Zone 5: Cal-Sag Channel and Little Calumet River, Bishop Ford to Cal-Sag Junction
- No Other Zone:

14.0 Est. Amt. of Debris from Routine Operations (Cubic Yards)  
 (Note: one garbage bag = 50 gallons = 6.0 cubic feet = 0.25 cubic yards)



## Special Operations (CSO Events)

Location (Waterways):

- A. Storm Number 16 (If available at the time of Call out, or TBD and written in after event)
- B. All Clear Issued at: 7/2/2023 9:30:00 PM Date and Time (Call Systems Dispatcher at get official all clear)
- C. Start Time 7/4/2023 7:00:00 AM Date and Time (Must be within 24 hours of the all clear)
- D. Justification for delayed start if not within 24 hours of the all clear:

<b>Mechanical failure: No</b>	<b>Unsafe conditions: No</b>	
Fog: No	Limited Visibility: No	
Ice: No	Lightning: No	Other: No
Equipment icing: No	High Flow: No	
High Wind: No	Darkness: No	

E. Additional Comments:

Est. Amt. of Debris from Special Operations (Cubic Yards): 1.40  
 (Note: one garbage bag = 50 gallons = 6.0 cubic feet = 0.25 cubic yards)

## Description and Possible Source

Debris Type

Cans: Yes	Logs: Yes	Clothing/Apparel: Yes
Glass Bottles: Yes	Wood: Yes	Sporting Goods: No
Tree: Yes	Milk Crate: No	Rubber Material: No
Styrofoam: Yes	Condoms: No	Food: No
Plastic: Yes	Sanitary Napkin: Yes	Fish: No
Cardboard: No	Paper: Yes	
Other 1:	Other 5:	
Other 2:	Other 6:	
Other 3:	Other 7:	
Other 4:	Other 8:	





# Floatable Log FL2023-1185

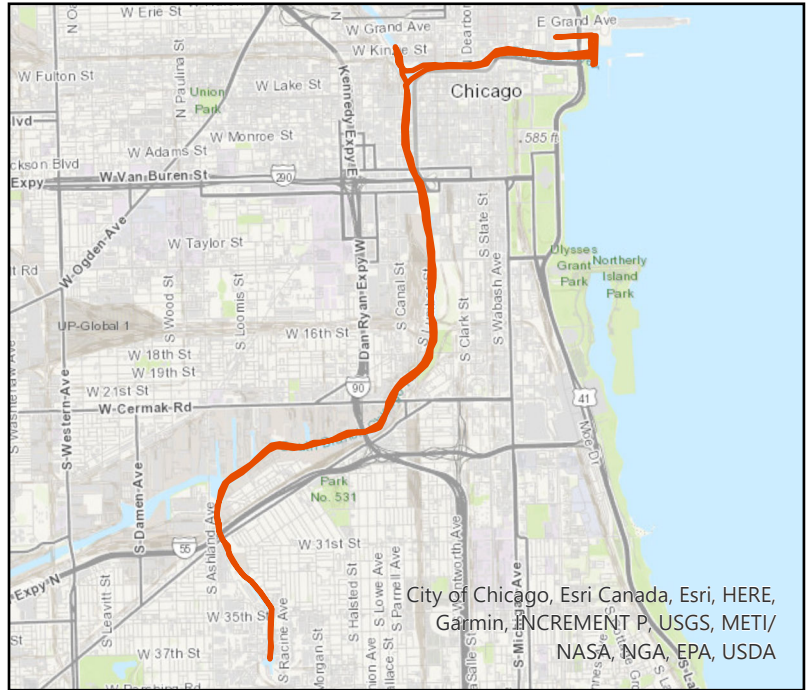
Pilot: vonheimburgk@mwr.org Date: 7/5/2023  
 Boat: Skimmer Boat 2 (SB2) # of Pilots: 1  
 # of Hoisters: 0 # of MLAS: 0

## Routine Operations

Location (Waterways):

- No Zone 1: North Branch and North Shore Channel, Kinzie Street to Main Street
- Yes Zone 2: Chicago River and South Branch of the Chicago River, CRCW to Amtrak
- Yes Zone 3: South Branch Chicago River and South Fork of the SBCR, Amtrak to RAPS
- No Zone 4: Chicago Sanitary & Ship Canal, Damen Avenue to Cal-Sag Junction
- No Zone 5: Cal-Sag Channel and Little Calumet River, Bishop Ford to Cal-Sag Junction
- No Other Zone:

1.00 Est. Amt. of Debris from Routine Operations (Cubic Yards)  
 (Note: one garbage bag = 50 gallons = 6.0 cubic feet = 0.25 cubic yards)



City of Chicago, Esri Canada, Esri, HERE, Garmin, INCREMENT P, USGS, METI/NASA, NGA, EPA, USDA

## Special Operations (CSO Events)

Location (Waterways):

- A. Storm Number (If available at the time of Call out, or TBD and written in after event)
- B. All Clear Issued at: Date and Time (Call Systems Dispatcher at get official all clear)
- C. Start Time Date and Time (Must be within 24 hours of the all clear)
- D. Justification for delayed start if not within 24 hours of the all clear:

<b>Mechanical failure: No</b>	<b>Unsafe conditions: No</b>	
Fog: No	Limited Visibility: No	
Ice: No	Lightning: No	Other: No
Equipment icing: No	High Flow: No	
High Wind: No	Darkness: No	

E. Additional Comments:

Est. Amt. of Debris from Special Operations (Cubic Yards): 0.00  
 (Note: one garbage bag = 50 gallons = 6.0 cubic feet = 0.25 cubic yards)

## Description and Possible Source

Debris Type

Cans: Yes	Logs: Yes	Clothing/Apparel: Yes
Glass Bottles: Yes	Wood: No	Sporting Goods: Yes
Tree: Yes	Milk Crate: No	Rubber Material: Yes
Styrofoam: Yes	Condoms: Yes	Food: Yes
Plastic: Yes	Sanitary Napkin: Yes	Fish: No
Cardboard: No	Paper: Yes	
Other 1:	Other 5:	
Other 2:	Other 6:	
Other 3:	Other 7:	
Other 4:	Other 8:	

# Floatable Log FL2023-1188

Pilot: vonheimburgk@mwrdr.org Date: 7/6/2023

Boat: Skimmer Boat 2 (SB2) # of Pilots: 1

# of Hoisters: 0 # of MLAS: 1

## Routine Operations

Location (Waterways):

Yes Zone 1: North Branch and North Shore Channel, Kinzie Street to Main Street

Yes Zone 2: Chicago River and South Branch of the Chicago River, CRCW to Amtrak

No Zone 3: South Branch Chicago River and South Fork of the SBCR, Amtrak to RAPS

No Zone 4: Chicago Sanitary & Ship Canal, Damen Avenue to Cal-Sag Junction

No Zone 5: Cal-Sag Channel and Little Calumet River, Bishop Ford to Cal-Sag Junction

No Other Zone:

Est. Amt. of Debris from Routine Operations (Cubic Yards)

(Note: one garbage bag = 50 gallons = 6.0 cubic feet = 0.25 cubic yards)



## Special Operations (CSO Events)

Location (Waterways):

A. Storm Number 17 (If available at the time of Call out, or TBD and written in after event)

B. All Clear Issued at: 7/6/2023 6:00:00 AM Date and Time (Call Systems Dispatcher at get official all clear)

C. Start Time 7/6/2023 7:00:00 AM Date and Time (Must be within 24 hours of the all clear)

D. Justification for delayed start if not within 24 hours of the all clear:

**Mechanical failure: No**

Fog: No

Ice: No

Equipment icing: No

High Wind: No

**Unsafe conditions: No**

Limited Visibility: No

Lightning: No

High Flow: No

Darkness: No

Other: No

E. Additional Comments:

Est. Amt. of Debris from Special Operations (Cubic Yards): 0.50

(Note: one garbage bag = 50 gallons = 6.0 cubic feet = 0.25 cubic yards)

## Description and Possible Source

Debris Type

Cans: Yes

Glass Bottles: Yes

Tree: Yes

Styrofoam: Yes

Plastic: Yes

Cardboard: No

Logs: Yes

Wood: No

Milk Crate: No

Condoms: Yes

Sanitary Napkin: Yes

Paper: Yes

Clothing/Apparel: Yes

Sporting Goods: Yes

Rubber Material: Yes

Food: Yes

Fish: No

Other 1:

Other 2:

Other 3:

Other 4:

Other 5:

Other 6:

Other 7:

Other 8:

# Floatable Log FL2023-1187

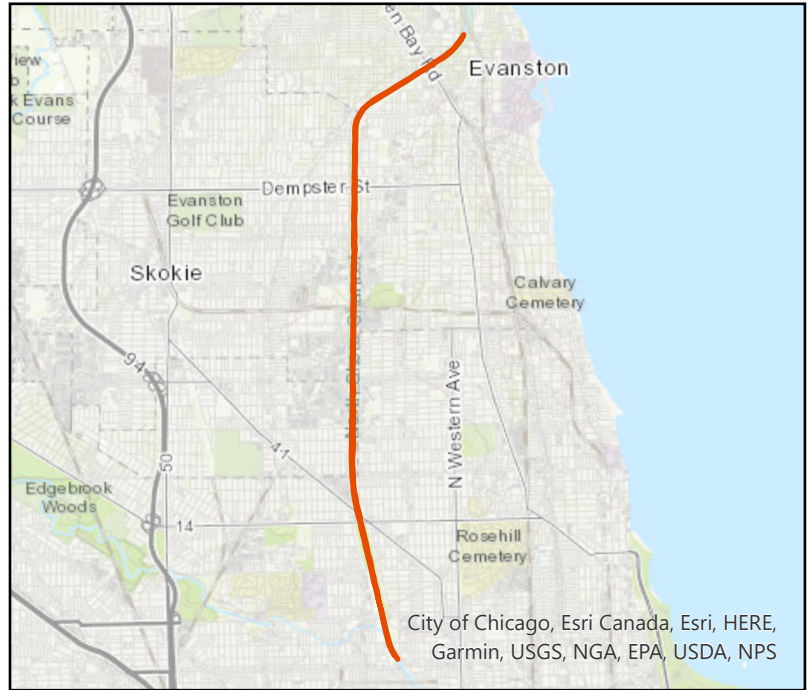
Pilot: camposm@mwrd      Date: 7/6/2023  
 Boat: Debris Boat 1 (DB1)      # of Pilots: 1  
 # of Hoisters: 1      # of MLAS: 1

## Routine Operations

### Location (Waterways):

- Yes Zone 1: North Branch and North Shore Channel, Kinzie Street to Main Street
- No Zone 2: Chicago River and South Branch of the Chicago River, CRCW to Amtrak
- No Zone 3: South Branch Chicago River and South Fork of the SBCR, Amtrak to RAPS
- No Zone 4: Chicago Sanitary & Ship Canal, Damen Avenue to Cal-Sag Junction
- No Zone 5: Cal-Sag Channel and Little Calumet River, Bishop Ford to Cal-Sag Junction
- Yes Other Zone: Central Bridge

0.00 Est. Amt. of Debris from Routine Operations (Cubic Yards)  
 (Note: one garbage bag = 50 gallons = 6.0 cubic feet = 0.25 cubic yards)



## Special Operations (CSO Events)

### Location (Waterways):

- A. Storm Number 17 (If available at the time of Call out, or TBD and written in after event)
- B. All Clear Issued at: 7/6/2023 6:00:00 AM Date and Time (Call Systems Dispatcher at get official all clear)
- C. Start Time 7/6/2023 7:00:00 AM Date and Time (Must be within 24 hours of the all clear)
- D. Justification for delayed start if not within 24 hours of the all clear:

<b>Mechanical failure: No</b>	<b>Unsafe conditions: No</b>	
Fog: No	Limited Visibility: No	
Ice: No	Lightning: No	Other: No
Equipment icing: No	High Flow: No	
High Wind: No	Darkness: No	

### E. Additional Comments:

Est. Amt. of Debris from Special Operations (Cubic Yards): 30.00  
 (Note: one garbage bag = 50 gallons = 6.0 cubic feet = 0.25 cubic yards)

## Description and Possible Source

### Debris Type

Cans: No	Logs: Yes	Clothing/Apparel: No
Glass Bottles: No	Wood: No	Sporting Goods: No
Tree: No	Milk Crate: No	Rubber Material: No
Styrofoam: No	Condoms: No	Food: No
Plastic: No	Sanitary Napkin: No	Fish: No
Cardboard: No	Paper: No	
Other 1: Couch	Other 5:	
Other 2:	Other 6:	
Other 3:	Other 7:	
Other 4:	Other 8:	



# Floatable Log FL2023-1189

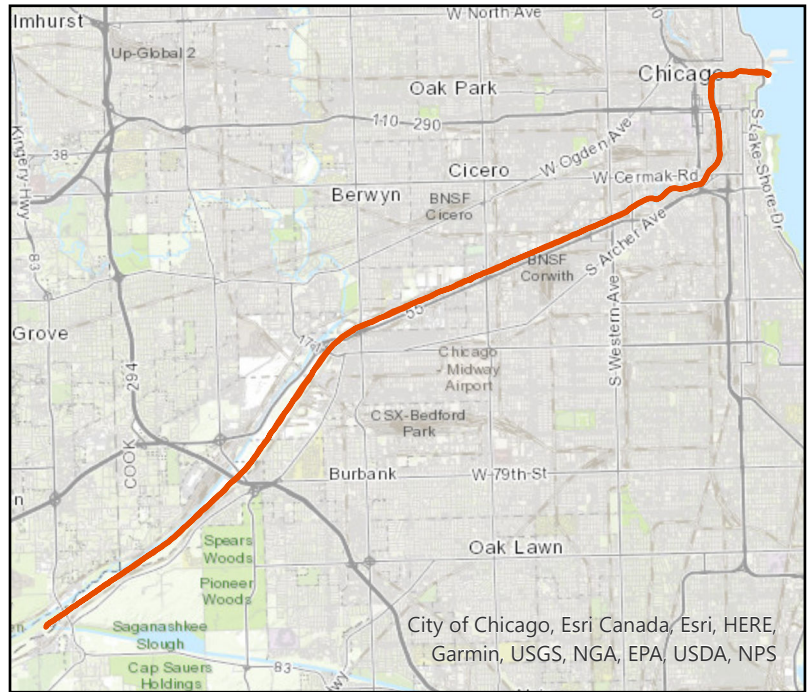
Pilot: howards@mwrld      Date: 7/6/2023  
Boat: Work Boat (WB1)      # of Pilots: 1  
# of Hoisters: 0      # of MLAS: 0

## Routine Operations

### Location (Waterways):

- No Zone 1: North Branch and North Shore Channel, Kinzie Street to Main Street
- Yes Zone 2: Chicago River and South Branch of the Chicago River, CRCW to Amtrak
- Yes Zone 3: South Branch Chicago River and South Fork of the SBCR, Amtrak to RAPS
- Yes Zone 4: Chicago Sanitary & Ship Canal, Damen Avenue to Cal-Sag Junction
- Zone 5: Cal-Sag Channel and Little Calumet River, Bishop Ford to Cal-Sag Junction
- Other Zone:

0.00 Est. Amt. of Debris from Routine Operations (Cubic Yards)  
(Note: one garbage bag = 50 gallons = 6.0 cubic feet = 0.25 cubic yards)



## Special Operations (CSO Events)

### Location (Waterways):

- A. Storm Number 17 (If available at the time of Call out, or TBD and written in after event)
- B. All Clear Issued at: 7/6/2023 6:00:00 AM Date and Time (Call Systems Dispatcher at get official all clear)
- C. Start Time 7/6/2023 7:00:00 AM Date and Time (Must be within 24 hours of the all clear)
- D. Justification for delayed start if not within 24 hours of the all clear:

<b>Mechanical failure:</b>	<b>Unsafe conditions:</b>	
Fog:	Limited Visibility:	
Ice:	Lightning:	Other:
Equipment icing:	High Flow:	
High Wind:	Darkness:	

### E. Additional Comments:

Est. Amt. of Debris from Special Operations (Cubic Yards): 0.00  
(Note: one garbage bag = 50 gallons = 6.0 cubic feet = 0.25 cubic yards)

## Description and Possible Source

### Debris Type

Cans:	Logs:	Clothing/Apparel:
Glass Bottles:	Wood:	Sporting Goods:
Tree:	Milk Crate:	Rubber Material:
Styrofoam:	Condoms:	Food:
Plastic:	Sanitary Napkin:	Fish:
Cardboard:	Paper:	
Other 1:	Other 5:	
Other 2:	Other 6:	
Other 3:	Other 7:	
Other 4:	Other 8:	

# Floatable Log FL2023-1190

Pilot: howards.mwr

Date: 7/7/2023

Boat: Work Boat (WB1)

# of Pilots: 1

# of Hoisters: 0

# of MLAS: 0

## Routine Operations

Location (Waterways):

Yes Zone 1: North Branch and North Shore Channel, Kinzie Street to Main Street

Yes Zone 2: Chicago River and South Branch of the Chicago River, CRCW to Amtrak

No Zone 3: South Branch Chicago River and South Fork of the SBCR, Amtrak to RAPS

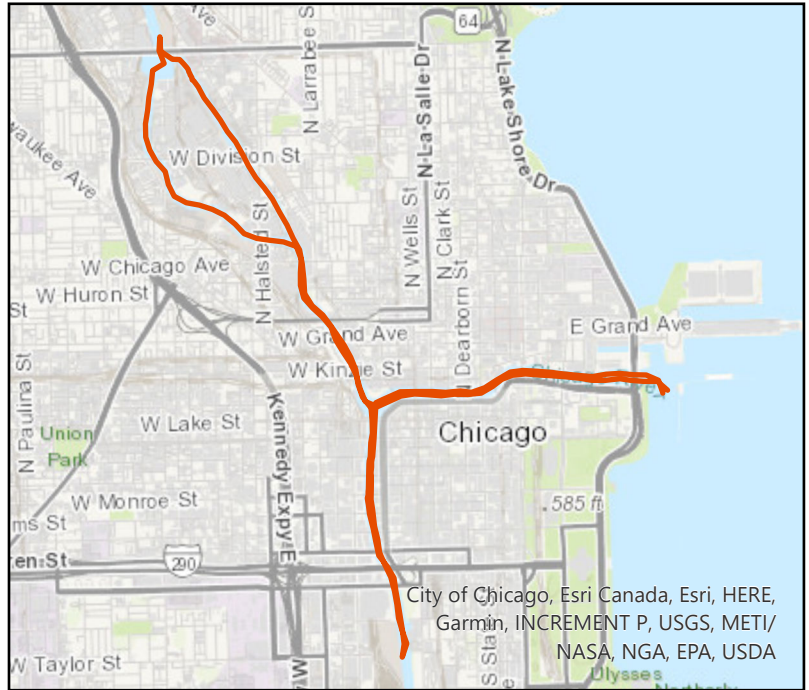
No Zone 4: Chicago Sanitary & Ship Canal, Damen Avenue to Cal-Sag Junction

No Zone 5: Cal-Sag Channel and Little Calumet River, Bishop Ford to Cal-Sag Junction

No Other Zone:

0.00 Est. Amt. of Debris from Routine Operations (Cubic Yards)

(Note: one garbage bag = 50 gallons = 6.0 cubic feet = 0.25 cubic yards)



## Special Operations (CSO Events)

Location (Waterways):

A. Storm Number (If available at the time of Call out, or TBD and written in after event)

B. All Clear Issued at: Date and Time (Call Systems Dispatcher at get official all clear)

C. Start Time Date and Time (Must be within 24 hours of the all clear)

D. Justification for delayed start if not within 24 hours of the all clear:

**Mechanical failure: No**

**Unsafe conditions: No**

Fog: No

Limited Visibility: No

Ice: No

Lightning: No

Other: No

Equipment icing: No

High Flow: No

High Wind: No

Darkness: No

E. Additional Comments:

Est. Amt. of Debris from Special Operations (Cubic Yards): 0.00

(Note: one garbage bag = 50 gallons = 6.0 cubic feet = 0.25 cubic yards)

## Description and Possible Source

Debris Type

Cans: No

Logs: No

Clothing/Apparel: No

Glass Bottles: No

Wood: No

Sporting Goods: No

Tree: No

Milk Crate: No

Rubber Material: No

Styrofoam: No

Condoms: No

Food: No

Plastic: Yes

Sanitary Napkin: No

Fish: No

Cardboard: No

Paper: No

Other 1:

Other 5:

Other 2:

Other 6:

Other 3:

Other 7:

Other 4:

Other 8:





# Floatable Log FL2023-1192

Pilot: vonheimburgk@mwr.org Date: 7/8/2023

Boat: Skimmer Boat 2 (SB2) # of Pilots: 1

# of Hoisters: 0 # of MLAS: 1

## Routine Operations

Location (Waterways):

- No Zone 1: North Branch and North Shore Channel, Kinzie Street to Main Street
- Yes Zone 2: Chicago River and South Branch of the Chicago River, CRCW to Amtrak
- Yes Zone 3: South Branch Chicago River and South Fork of the SBCR, Amtrak to RAPS
- No Zone 4: Chicago Sanitary & Ship Canal, Damen Avenue to Cal-Sag Junction
- No Zone 5: Cal-Sag Channel and Little Calumet River, Bishop Ford to Cal-Sag Junction
- No Other Zone:

5.00 Est. Amt. of Debris from Routine Operations (Cubic Yards)  
 (Note: one garbage bag = 50 gallons = 6.0 cubic feet = 0.25 cubic yards)



## Special Operations (CSO Events)

Location (Waterways):

- A. Storm Number (If available at the time of Call out, or TBD and written in after event)
- B. All Clear Issued at: Date and Time (Call Systems Dispatcher at get official all clear)
- C. Start Time Date and Time (Must be within 24 hours of the all clear)
- D. Justification for delayed start if not within 24 hours of the all clear:

<b>Mechanical failure: No</b>	<b>Unsafe conditions: No</b>	
Fog: No	Limited Visibility: No	
Ice: No	Lightning: No	Other: No
Equipment icing: No	High Flow: No	
High Wind: No	Darkness: No	

E. Additional Comments:

Est. Amt. of Debris from Special Operations (Cubic Yards): 0.00  
 (Note: one garbage bag = 50 gallons = 6.0 cubic feet = 0.25 cubic yards)

## Description and Possible Source

Debris Type

Cans: Yes	Logs: No	Clothing/Apparel: Yes
Glass Bottles: No	Wood: No	Sporting Goods: Yes
Tree: No	Milk Crate: No	Rubber Material: No
Styrofoam: Yes	Condoms: No	Food: No
Plastic: No	Sanitary Napkin: Yes	Fish: No
Cardboard: No	Paper: No	
Other 1:	Other 5:	
Other 2:	Other 6:	
Other 3:	Other 7:	
Other 4:	Other 8:	



# Floatable Log FL2023-1195

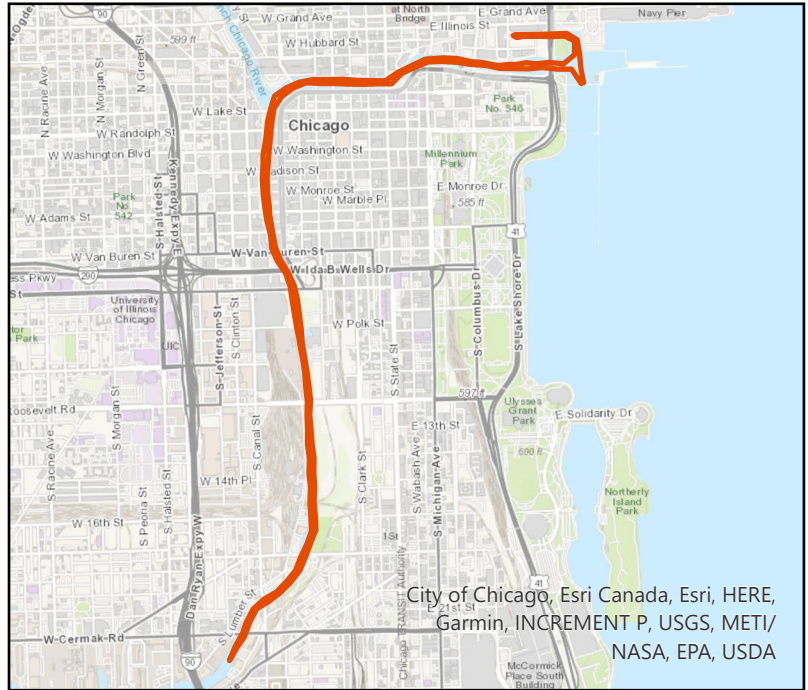
Pilot: howards.mwr  
 Date: 7/10/2023  
 Boat: Skimmer Boat 1 (SB1) # of Pilots: 1  
 # of Hoisters: 0 # of MLAS: 0

## Routine Operations

### Location (Waterways):

- No Zone 1: North Branch and North Shore Channel, Kinzie Street to Main Street
- Yes Zone 2: Chicago River and South Branch of the Chicago River, CRCW to Amtrak
- No Zone 3: South Branch Chicago River and South Fork of the SBCR, Amtrak to RAPS
- No Zone 4: Chicago Sanitary & Ship Canal, Damen Avenue to Cal-Sag Junction
- No Zone 5: Cal-Sag Channel and Little Calumet River, Bishop Ford to Cal-Sag Junction
- No Other Zone:

0.20 Est. Amt. of Debris from Routine Operations (Cubic Yards)  
 (Note: one garbage bag = 50 gallons = 6.0 cubic feet = 0.25 cubic yards)



## Special Operations (CSO Events)

### Location (Waterways):

- A. Storm Number (If available at the time of Call out, or TBD and written in after event)
- B. All Clear Issued at: Date and Time (Call Systems Dispatcher at get official all clear)
- C. Start Time Date and Time (Must be within 24 hours of the all clear)
- D. Justification for delayed start if not within 24 hours of the all clear:

<b>Mechanical failure: No</b>	<b>Unsafe conditions: No</b>	
Fog: No	Limited Visibility: No	
Ice: No	Lightning: No	Other: No
Equipment icing: No	High Flow: No	
High Wind: No	Darkness: No	

### E. Additional Comments:

Est. Amt. of Debris from Special Operations (Cubic Yards): 0.00  
 (Note: one garbage bag = 50 gallons = 6.0 cubic feet = 0.25 cubic yards)

## Description and Possible Source

### Debris Type

Cans: Yes	Logs: No	Clothing/Apparel: Yes
Glass Bottles: Yes	Wood: No	Sporting Goods: Yes
Tree: Yes	Milk Crate: Yes	Rubber Material: No
Styrofoam: Yes	Condoms: No	Food: No
Plastic: Yes	Sanitary Napkin: No	Fish: No
Cardboard: Yes	Paper: Yes	
Other 1:	Other 5:	
Other 2:	Other 6:	
Other 3:	Other 7:	
Other 4:	Other 8:	

# Floatable Log FL2023-1193

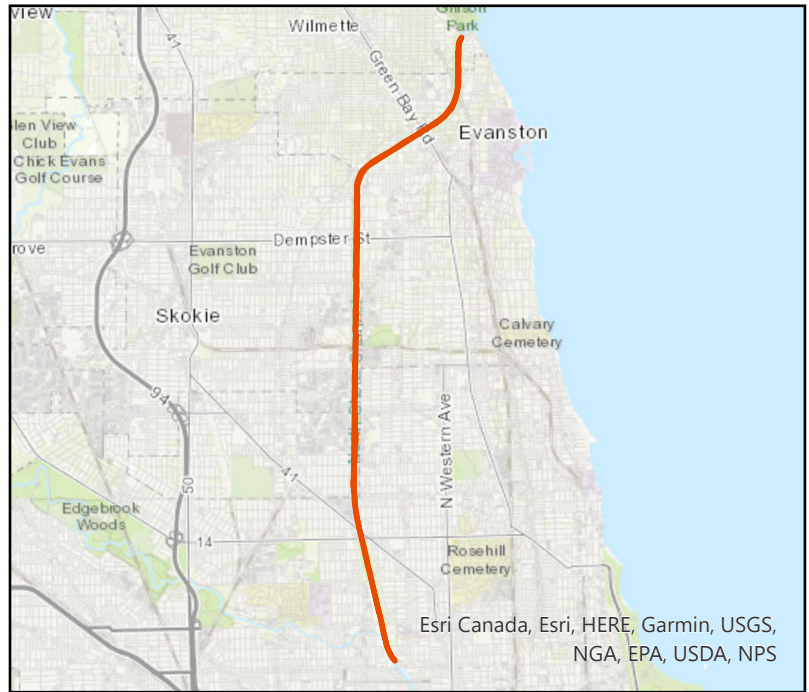
Pilot: camposm@mwrd      Date: 7/10/2023  
Boat: Debris Boat 1 (DB1)      # of Pilots: 1  
# of Hoisters: 1      # of MLAS: 2

## Routine Operations

### Location (Waterways):

- Yes Zone 1: North Branch and North Shore Channel, Kinzie Street to Main Street
- No Zone 2: Chicago River and South Branch of the Chicago River, CRCW to Amtrak
- No Zone 3: South Branch Chicago River and South Fork of the SBCR, Amtrak to RAPS
- No Zone 4: Chicago Sanitary & Ship Canal, Damen Avenue to Cal-Sag Junction
- No Zone 5: Cal-Sag Channel and Little Calumet River, Bishop Ford to Cal-Sag Junction
- Yes Other Zone: WPS

40.0 Est. Amt. of Debris from Routine Operations (Cubic Yards)  
(Note: one garbage bag = 50 gallons = 6.0 cubic feet = 0.25 cubic yards)



## Special Operations (CSO Events)

### Location (Waterways):

- A. Storm Number (If available at the time of Call out, or TBD and written in after event)
- B. All Clear Issued at: Date and Time (Call Systems Dispatcher at get official all clear)
- C. Start Time Date and Time (Must be within 24 hours of the all clear)
- D. Justification for delayed start if not within 24 hours of the all clear:

<b>Mechanical failure: No</b>	<b>Unsafe conditions: No</b>	
Fog: No	Limited Visibility: No	
Ice: No	Lightning: No	Other: No
Equipment icing: No	High Flow: No	
High Wind: No	Darkness: No	

### E. Additional Comments:

Est. Amt. of Debris from Special Operations (Cubic Yards): 0.00  
(Note: one garbage bag = 50 gallons = 6.0 cubic feet = 0.25 cubic yards)

## Description and Possible Source

### Debris Type

Cans: No	Logs: Yes	Clothing/Apparel: No
Glass Bottles: No	Wood: No	Sporting Goods: No
Tree: No	Milk Crate: No	Rubber Material: No
Styrofoam: No	Condoms: No	Food: No
Plastic: No	Sanitary Napkin: No	Fish: No
Cardboard: No	Paper: No	
Other 1: Tube TV	Other 5:	
Other 2:	Other 6:	
Other 3:	Other 7:	
Other 4:	Other 8:	

# Floatable Log FL2023-1196

Pilot: camposm@mwrd      Date: 7/11/2023  
Boat: Debris Boat 1 (DB1)      # of Pilots: 1  
# of Hoisters: 1      # of MLAS: 2

## Routine Operations

### Location (Waterways):

- Yes Zone 1: North Branch and North Shore Channel, Kinzie Street to Main Street
- No Zone 2: Chicago River and South Branch of the Chicago River, CRCW to Amtrak
- No Zone 3: South Branch Chicago River and South Fork of the SBCR, Amtrak to RAPS
- No Zone 4: Chicago Sanitary & Ship Canal, Damen Avenue to Cal-Sag Junction
- No Zone 5: Cal-Sag Channel and Little Calumet River, Bishop Ford to Cal-Sag Junction
- No Other Zone:

30.0 Est. Amt. of Debris from Routine Operations (Cubic Yards)  
(Note: one garbage bag = 50 gallons = 6.0 cubic feet = 0.25 cubic yards)



## Special Operations (CSO Events)

### Location (Waterways):

- A. Storm Number (If available at the time of Call out, or TBD and written in after event)
- B. All Clear Issued at: Date and Time (Call Systems Dispatcher at get official all clear)
- C. Start Time Date and Time (Must be within 24 hours of the all clear)
- D. Justification for delayed start if not within 24 hours of the all clear:

<b>Mechanical failure:</b> No	<b>Unsafe conditions:</b> No	
Fog: No	Limited Visibility: No	
Ice: No	Lightning: No	Other: No
Equipment icing: No	High Flow: No	
High Wind: No	Darkness: No	

### E. Additional Comments:

Est. Amt. of Debris from Special Operations (Cubic Yards): 0.00  
(Note: one garbage bag = 50 gallons = 6.0 cubic feet = 0.25 cubic yards)

## Description and Possible Source

### Debris Type

Cans: No	Logs: Yes	Clothing/Apparel: No
Glass Bottles: No	Wood: No	Sporting Goods: No
Tree: No	Milk Crate: No	Rubber Material: No
Styrofoam: No	Condoms: No	Food: No
Plastic: No	Sanitary Napkin: No	Fish: No
Cardboard: No	Paper: No	
Other 1:	Other 5:	
Other 2:	Other 6:	
Other 3:	Other 7:	
Other 4:	Other 8:	





# Floatable Log FL2023-1200

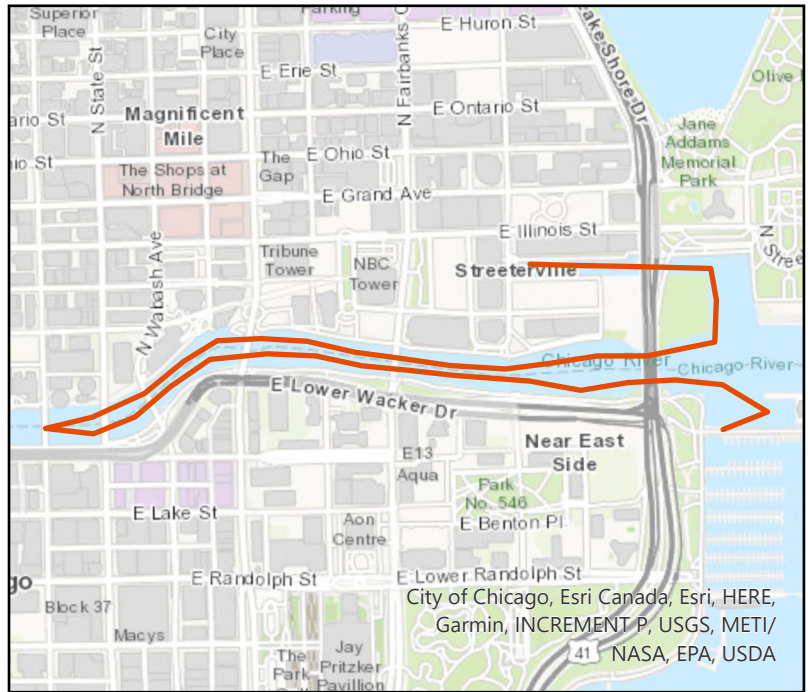
Pilot: guevaran                      Date: 7/12/2023  
 Boat: Skimmer Boat 1 (SB1)       # of Pilots: 1  
 # of Hoisters: 0                      # of MLAS: 1

## Routine Operations

Location (Waterways):

- No Zone 1: North Branch and North Shore Channel, Kinzie Street to Main Street
- Yes Zone 2: Chicago River and South Branch of the Chicago River, CRCW to Amtrak
- No Zone 3: South Branch Chicago River and South Fork of the SBCR, Amtrak to RAPS
- No Zone 4: Chicago Sanitary & Ship Canal, Damen Avenue to Cal-Sag Junction
- No Zone 5: Cal-Sag Channel and Little Calumet River, Bishop Ford to Cal-Sag Junction
- No Other Zone:

0.10 Est. Amt. of Debris from Routine Operations (Cubic Yards)  
 (Note: one garbage bag = 50 gallons = 6.0 cubic feet = 0.25 cubic yards)



## Special Operations (CSO Events)

Location (Waterways):

- A. Storm Number                      (If available at the time of Call out, or TBD and written in after event)
- B. All Clear Issued at:                      Date and Time (Call Systems Dispatcher at get official all clear)
- C. Start Time                                  Date and Time (Must be within 24 hours of the all clear)
- D. Justification for delayed start if not within 24 hours of the all clear:

<b>Mechanical failure: No</b>	<b>Unsafe conditions: No</b>	
Fog: No	Limited Visibility: No	
Ice: No	Lightning: No	Other: No
Equipment icing: No	High Flow: No	
High Wind: No	Darkness: No	

E. Additional Comments:

Est. Amt. of Debris from Special Operations (Cubic Yards): 0.00  
 (Note: one garbage bag = 50 gallons = 6.0 cubic feet = 0.25 cubic yards)

## Description and Possible Source

Debris Type

Cans: Yes	Logs: No	Clothing/Apparel: No
Glass Bottles: Yes	Wood: No	Sporting Goods: No
Tree: No	Milk Crate: No	Rubber Material: No
Styrofoam: No	Condoms: No	Food: No
Plastic: Yes	Sanitary Napkin: No	Fish: No
Cardboard: No	Paper: No	
Other 1:	Other 5:	
Other 2:	Other 6:	
Other 3:	Other 7:	
Other 4:	Other 8:	



# Floatable Log FL2023-1201

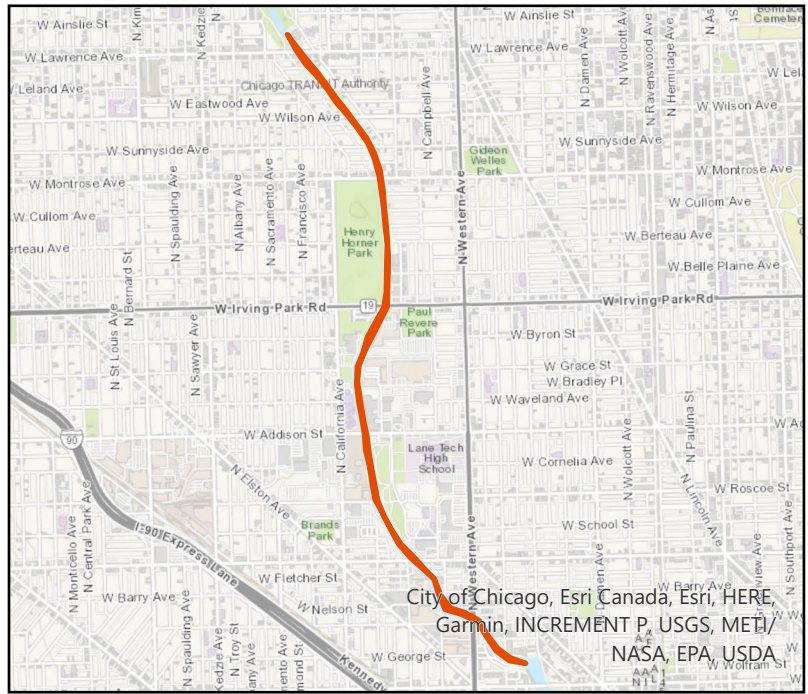
Pilot: camposm@mwrd      Date: 7/12/2023  
Boat: Debris Boat 1 (DB1)      # of Pilots: 1  
# of Hoisters: 1      # of MLAS: 2

## Routine Operations

### Location (Waterways):

- Yes Zone 1: North Branch and North Shore Channel, Kinzie Street to Main Street
- No Zone 2: Chicago River and South Branch of the Chicago River, CRCW to Amtrak
- No Zone 3: South Branch Chicago River and South Fork of the SBCR, Amtrak to RAPS
- No Zone 4: Chicago Sanitary & Ship Canal, Damen Avenue to Cal-Sag Junction
- No Zone 5: Cal-Sag Channel and Little Calumet River, Bishop Ford to Cal-Sag Junction
- No Other Zone:

10.0 Est. Amt. of Debris from Routine Operations (Cubic Yards)  
(Note: one garbage bag = 50 gallons = 6.0 cubic feet = 0.25 cubic yards)



## Special Operations (CSO Events)

### Location (Waterways):

- A. Storm Number (If available at the time of Call out, or TBD and written in after event)
- B. All Clear Issued at: Date and Time (Call Systems Dispatcher at get official all clear)
- C. Start Time Date and Time (Must be within 24 hours of the all clear)
- D. Justification for delayed start if not within 24 hours of the all clear:

<b>Mechanical failure: No</b>	<b>Unsafe conditions: No</b>	
Fog: No	Limited Visibility: No	
Ice: No	Lightning: No	Other: No
Equipment icing: No	High Flow: No	
High Wind: No	Darkness: No	

### E. Additional Comments:

Est. Amt. of Debris from Special Operations (Cubic Yards): 0.00  
(Note: one garbage bag = 50 gallons = 6.0 cubic feet = 0.25 cubic yards)

## Description and Possible Source

### Debris Type

Cans: No	Logs: Yes	Clothing/Apparel: No
Glass Bottles: No	Wood: No	Sporting Goods: No
Tree: No	Milk Crate: No	Rubber Material: No
Styrofoam: No	Condoms: No	Food: No
Plastic: No	Sanitary Napkin: No	Fish: No
Cardboard: No	Paper: No	
Other 1:	Other 5:	
Other 2:	Other 6:	
Other 3:	Other 7:	
Other 4:	Other 8:	

# Floatable Log FL2023-1199

Pilot: vonheimburgk@mwr.org Date: 7/12/2023

Boat: Skimmer Boat 2 (SB2) # of Pilots: 1

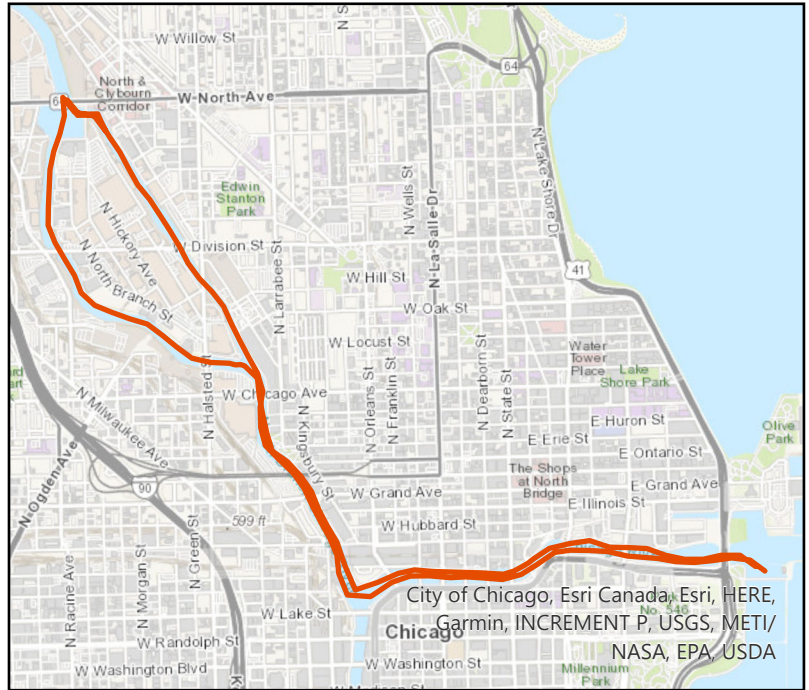
# of Hoisters: 0 # of MLAS: 0

## Routine Operations

Location (Waterways):

- Yes Zone 1: North Branch and North Shore Channel, Kinzie Street to Main Street
- Yes Zone 2: Chicago River and South Branch of the Chicago River, CRCW to Amtrak
- No Zone 3: South Branch Chicago River and South Fork of the SBCR, Amtrak to RAPS
- No Zone 4: Chicago Sanitary & Ship Canal, Damen Avenue to Cal-Sag Junction
- No Zone 5: Cal-Sag Channel and Little Calumet River, Bishop Ford to Cal-Sag Junction
- No Other Zone:

0.50 Est. Amt. of Debris from Routine Operations (Cubic Yards)  
 (Note: one garbage bag = 50 gallons = 6.0 cubic feet = 0.25 cubic yards)



## Special Operations (CSO Events)

Location (Waterways):

- A. Storm Number (If available at the time of Call out, or TBD and written in after event)
- B. All Clear Issued at: Date and Time (Call Systems Dispatcher at get official all clear)
- C. Start Time Date and Time (Must be within 24 hours of the all clear)
- D. Justification for delayed start if not within 24 hours of the all clear:

<b>Mechanical failure: No</b>	<b>Unsafe conditions: No</b>	
Fog: No	Limited Visibility: No	
Ice: No	Lightning: No	Other: No
Equipment icing: No	High Flow: No	
High Wind: No	Darkness: No	

E. Additional Comments:

Est. Amt. of Debris from Special Operations (Cubic Yards): 0.00  
 (Note: one garbage bag = 50 gallons = 6.0 cubic feet = 0.25 cubic yards)

## Description and Possible Source

Debris Type

Cans: Yes	Logs: Yes	Clothing/Apparel: Yes
Glass Bottles: Yes	Wood: No	Sporting Goods: Yes
Tree: Yes	Milk Crate: No	Rubber Material: Yes
Styrofoam: Yes	Condoms: Yes	Food: Yes
Plastic: Yes	Sanitary Napkin: Yes	Fish: No
Cardboard: Yes	Paper: Yes	
Other 1:	Other 5:	
Other 2:	Other 6:	
Other 3:	Other 7:	
Other 4:	Other 8:	

# Floatable Log FL2023-1203

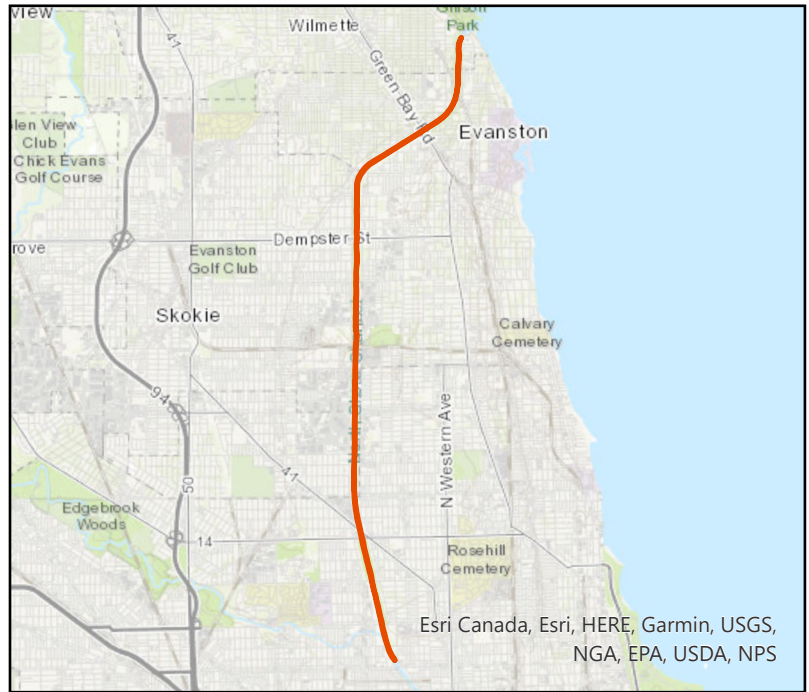
Pilot: camposm@mwrd      Date: 7/13/2023  
Boat: Debris Boat 1 (DB1)      # of Pilots: 1  
# of Hoisters: 1      # of MLAS: 2

## Routine Operations

### Location (Waterways):

- Yes Zone 1: North Branch and North Shore Channel, Kinzie Street to Main Street
- No Zone 2: Chicago River and South Branch of the Chicago River, CRCW to Amtrak
- No Zone 3: South Branch Chicago River and South Fork of the SBCR, Amtrak to RAPS
- No Zone 4: Chicago Sanitary & Ship Canal, Damen Avenue to Cal-Sag Junction
- No Zone 5: Cal-Sag Channel and Little Calumet River, Bishop Ford to Cal-Sag Junction
- Yes Other Zone: WPS

40.0 Est. Amt. of Debris from Routine Operations (Cubic Yards)  
(Note: one garbage bag = 50 gallons = 6.0 cubic feet = 0.25 cubic yards)



## Special Operations (CSO Events)

### Location (Waterways):

- A. Storm Number      (If available at the time of Call out, or TBD and written in after event)
- B. All Clear Issued at:      Date and Time (Call Systems Dispatcher at get official all clear)
- C. Start Time      Date and Time (Must be within 24 hours of the all clear)
- D. Justification for delayed start if not within 24 hours of the all clear:

<b>Mechanical failure: No</b>	<b>Unsafe conditions: No</b>	
Fog: No	Limited Visibility: No	
Ice: No	Lightning: No	Other: No
Equipment icing: No	High Flow: No	
High Wind: No	Darkness: No	

### E. Additional Comments:

Est. Amt. of Debris from Special Operations (Cubic Yards): 0.00  
(Note: one garbage bag = 50 gallons = 6.0 cubic feet = 0.25 cubic yards)

## Description and Possible Source

### Debris Type

Cans: No	Logs: Yes	Clothing/Apparel: No
Glass Bottles: No	Wood: No	Sporting Goods: No
Tree: No	Milk Crate: No	Rubber Material: No
Styrofoam: No	Condoms: No	Food: No
Plastic: No	Sanitary Napkin: No	Fish: No
Cardboard: No	Paper: No	
Other 1: Shopping Cart	Other 5:	
Other 2:	Other 6:	
Other 3:	Other 7:	
Other 4:	Other 8:	



# Floatable Log FL2023-1205

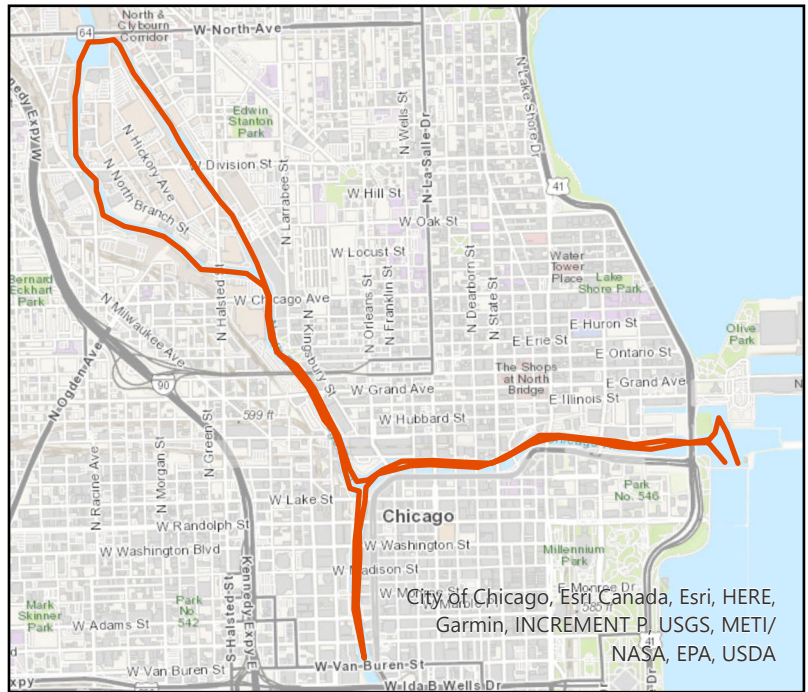
Pilot: guevaran                      Date: 7/13/2023  
 Boat: Pontoon Boat 3 (PB3)        # of Pilots: 1  
 # of Hoisters:                        # of MLAS: 3

## Routine Operations

Location (Waterways):

- Yes Zone 1: North Branch and North Shore Channel, Kinzie Street to Main Street
- Yes Zone 2: Chicago River and South Branch of the Chicago River, CRCW to Amtrak
- No Zone 3: South Branch Chicago River and South Fork of the SBCR, Amtrak to RAPS
- No Zone 4: Chicago Sanitary & Ship Canal, Damen Avenue to Cal-Sag Junction
- No Zone 5: Cal-Sag Channel and Little Calumet River, Bishop Ford to Cal-Sag Junction
- No Other Zone:

0.00 Est. Amt. of Debris from Routine Operations (Cubic Yards)  
 (Note: one garbage bag = 50 gallons = 6.0 cubic feet = 0.25 cubic yards)



## Special Operations (CSO Events)

Location (Waterways):

- A. Storm Number                      (If available at the time of Call out, or TBD and written in after event)
- B. All Clear Issued at:                      Date and Time (Call Systems Dispatcher at get official all clear)
- C. Start Time                                  Date and Time (Must be within 24 hours of the all clear)
- D. Justification for delayed start if not within 24 hours of the all clear:

<b>Mechanical failure:</b>	<b>Unsafe conditions:</b>	
Fog:	Limited Visibility:	
Ice:	Lightning:	Other:
Equipment icing:	High Flow:	
High Wind:	Darkness:	

E. Additional Comments:

Est. Amt. of Debris from Special Operations (Cubic Yards):  
 (Note: one garbage bag = 50 gallons = 6.0 cubic feet = 0.25 cubic yards)

## Description and Possible Source

Debris Type

- |                |                  |                   |
|----------------|------------------|-------------------|
| Cans:          | Logs:            | Clothing/Apparel: |
| Glass Bottles: | Wood:            | Sporting Goods:   |
| Tree:          | Milk Crate:      | Rubber Material:  |
| Styrofoam:     | Condoms:         | Food:             |
| Plastic:       | Sanitary Napkin: | Fish:             |
| Cardboard:     | Paper:           |                   |
| Other 1:       | Other 5:         |                   |
| Other 2:       | Other 6:         |                   |
| Other 3:       | Other 7:         |                   |
| Other 4:       | Other 8:         |                   |





# Floatable Log FL2023-1207

Pilot: vonheimburgk@mwr.org Date: 7/14/2023

Boat: Skimmer Boat 2 (SB2) # of Pilots: 1

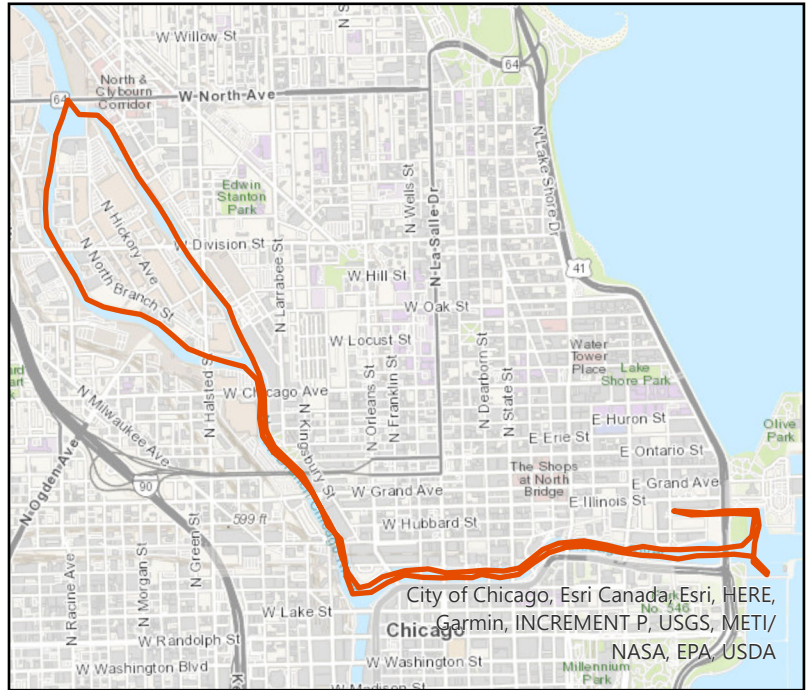
# of Hoisters: 0 # of MLAS: 1

## Routine Operations

Location (Waterways):

- Yes Zone 1: North Branch and North Shore Channel, Kinzie Street to Main Street
- Yes Zone 2: Chicago River and South Branch of the Chicago River, CRCW to Amtrak
- No Zone 3: South Branch Chicago River and South Fork of the SBCR, Amtrak to RAPS
- No Zone 4: Chicago Sanitary & Ship Canal, Damen Avenue to Cal-Sag Junction
- No Zone 5: Cal-Sag Channel and Little Calumet River, Bishop Ford to Cal-Sag Junction
- No Other Zone:

0.50 Est. Amt. of Debris from Routine Operations (Cubic Yards)  
 (Note: one garbage bag = 50 gallons = 6.0 cubic feet = 0.25 cubic yards)



## Special Operations (CSO Events)

Location (Waterways):

- A. Storm Number (If available at the time of Call out, or TBD and written in after event)
- B. All Clear Issued at: Date and Time (Call Systems Dispatcher at get official all clear)
- C. Start Time Date and Time (Must be within 24 hours of the all clear)
- D. Justification for delayed start if not within 24 hours of the all clear:

<b>Mechanical failure: No</b>	<b>Unsafe conditions: No</b>	
Fog: No	Limited Visibility: No	
Ice: No	Lightning: No	Other: No
Equipment icing: No	High Flow: No	
High Wind: No	Darkness: No	

E. Additional Comments:

Est. Amt. of Debris from Special Operations (Cubic Yards): 0.00  
 (Note: one garbage bag = 50 gallons = 6.0 cubic feet = 0.25 cubic yards)

## Description and Possible Source

Debris Type

Cans: Yes	Logs: No	Clothing/Apparel: No
Glass Bottles: No	Wood: No	Sporting Goods: Yes
Tree: Yes	Milk Crate: No	Rubber Material: Yes
Styrofoam: Yes	Condoms: Yes	Food: No
Plastic: Yes	Sanitary Napkin: Yes	Fish: No
Cardboard: No	Paper: Yes	
Other 1: Beige lawn chair	Other 5:	
Other 2: Tire	Other 6:	
Other 3: 16" X 24" plastic crate	Other 7:	
Other 4:	Other 8:	



# Floatable Log FL2023-1208

Pilot: vonheimburgk@mwrd.org Date: 7/15/2023

Boat: Skimmer Boat 2 (SB2) # of Pilots: 1

# of Hoisters: 0 # of MLAS: 1

## Routine Operations

Location (Waterways):

Yes Zone 1: North Branch and North Shore Channel, Kinzie Street to Main Street

Yes Zone 2: Chicago River and South Branch of the Chicago River, CRCW to Amtrak

Yes Zone 3: South Branch Chicago River and South Fork of the SBCR, Amtrak to RAPS

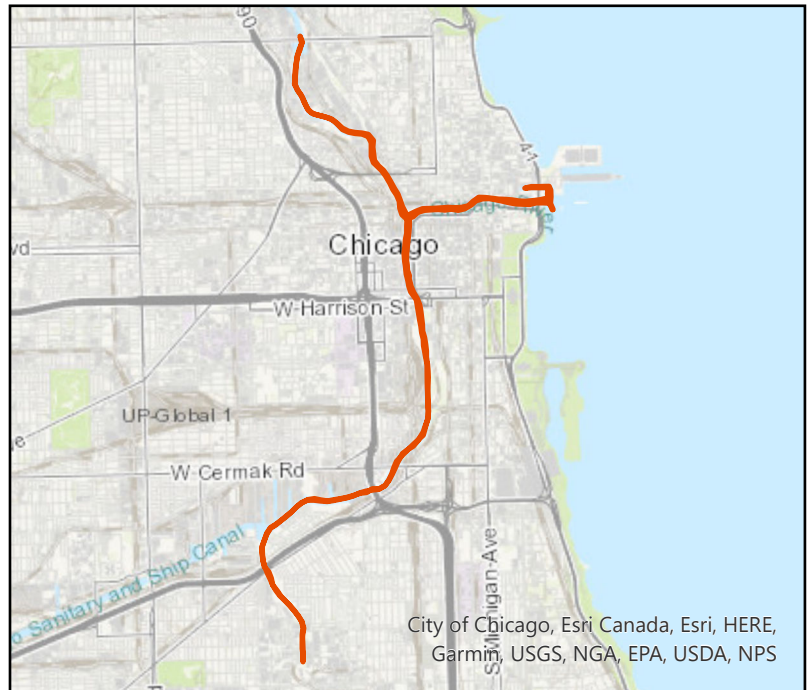
No Zone 4: Chicago Sanitary & Ship Canal, Damen Avenue to Cal-Sag Junction

No Zone 5: Cal-Sag Channel and Little Calumet River, Bishop Ford to Cal-Sag Junction

No Other Zone:

Est. Amt. of Debris from Routine Operations (Cubic Yards)

(Note: one garbage bag = 50 gallons = 6.0 cubic feet = 0.25 cubic yards)



## Special Operations (CSO Events)

Location (Waterways):

A. Storm Number 19 (If available at the time of Call out, or TBD and written in after event)

B. All Clear Issued at: 7/15/2023 8:45:00 AM Date and Time (Call Systems Dispatcher at get official all clear)

C. Start Time 7/15/2023 7:00:00 AM Date and Time (Must be within 24 hours of the all clear)

D. Justification for delayed start if not within 24 hours of the all clear:

**Mechanical failure: No**

**Unsafe conditions: No**

Fog: No

Limited Visibility: No

Ice: No

Lightning: No

Other: No

Equipment icing: No

High Flow: No

High Wind: No

Darkness: No

E. Additional Comments:

Est. Amt. of Debris from Special Operations (Cubic Yards): 1.75

(Note: one garbage bag = 50 gallons = 6.0 cubic feet = 0.25 cubic yards)

## Description and Possible Source

Debris Type

Cans: Yes

Glass Bottles: No

Tree: Yes

Styrofoam: Yes

Plastic: Yes

Cardboard: No

Other 1:

Other 2:

Other 3:

Other 4:

Logs: Yes

Wood: No

Milk Crate: No

Condoms: Yes

Sanitary Napkin: Yes

Paper: Yes

Other 5:

Other 6:

Other 7:

Other 8:

Clothing/Apparel: No

Sporting Goods: Yes

Rubber Material: Yes

Food: Yes

Fish: No

# Floatable Log FL2023-1210

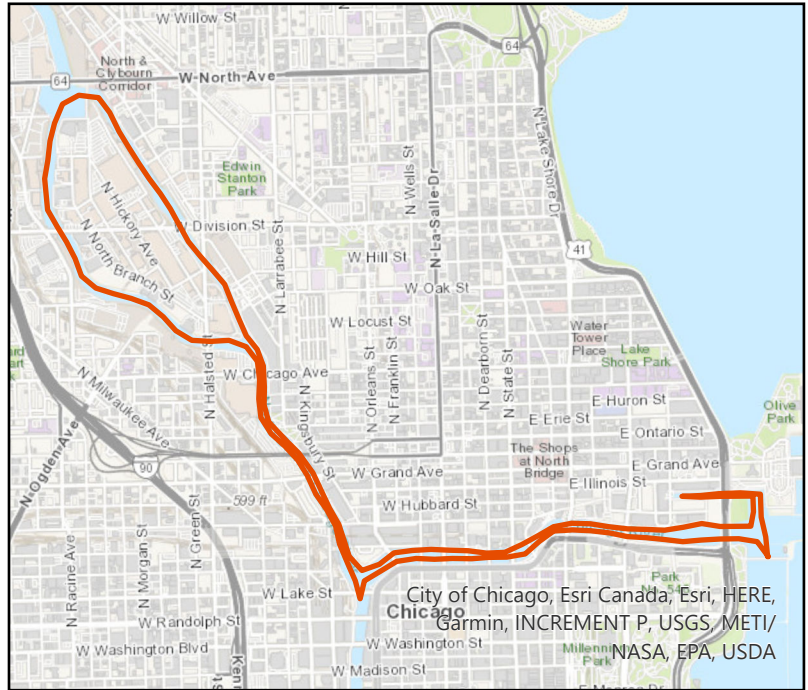
Pilot: camposm@mwrd      Date: 7/17/2023  
 Boat: Skimmer Boat 1 (SB1)      # of Pilots: 2  
 # of Hoisters: 0      # of MLAS: 0

## Routine Operations

### Location (Waterways):

- Yes Zone 1: North Branch and North Shore Channel, Kinzie Street to Main Street
- Yes Zone 2: Chicago River and South Branch of the Chicago River, CRCW to Amtrak
- No Zone 3: South Branch Chicago River and South Fork of the SBCR, Amtrak to RAPS
- No Zone 4: Chicago Sanitary & Ship Canal, Damen Avenue to Cal-Sag Junction
- No Zone 5: Cal-Sag Channel and Little Calumet River, Bishop Ford to Cal-Sag Junction
- No Other Zone:

0.25 Est. Amt. of Debris from Routine Operations (Cubic Yards)  
 (Note: one garbage bag = 50 gallons = 6.0 cubic feet = 0.25 cubic yards)



## Special Operations (CSO Events)

### Location (Waterways):

- A. Storm Number (If available at the time of Call out, or TBD and written in after event)
- B. All Clear Issued at: Date and Time (Call Systems Dispatcher at get official all clear)
- C. Start Time Date and Time (Must be within 24 hours of the all clear)
- D. Justification for delayed start if not within 24 hours of the all clear:

<b>Mechanical failure: No</b>	<b>Unsafe conditions: No</b>	
Fog: No	Limited Visibility: No	
Ice: No	Lightning: No	Other: No
Equipment icing: No	High Flow: No	
High Wind: No	Darkness: No	

### E. Additional Comments:

Est. Amt. of Debris from Special Operations (Cubic Yards): 0.00  
 (Note: one garbage bag = 50 gallons = 6.0 cubic feet = 0.25 cubic yards)

## Description and Possible Source

### Debris Type

Cans: Yes	Logs: No	Clothing/Apparel: No
Glass Bottles: Yes	Wood: No	Sporting Goods: No
Tree: Yes	Milk Crate: No	Rubber Material: No
Styrofoam: Yes	Condoms: No	Food: No
Plastic: Yes	Sanitary Napkin: No	Fish: No
Cardboard: No	Paper: No	
Other 1:	Other 5:	
Other 2:	Other 6:	
Other 3:	Other 7:	
Other 4:	Other 8:	

# Floatable Log FL2023-1209

Pilot: vonheimburgk@mwr.org Date: 7/17/2023

Boat: Skimmer Boat 2 (SB2) # of Pilots: 1

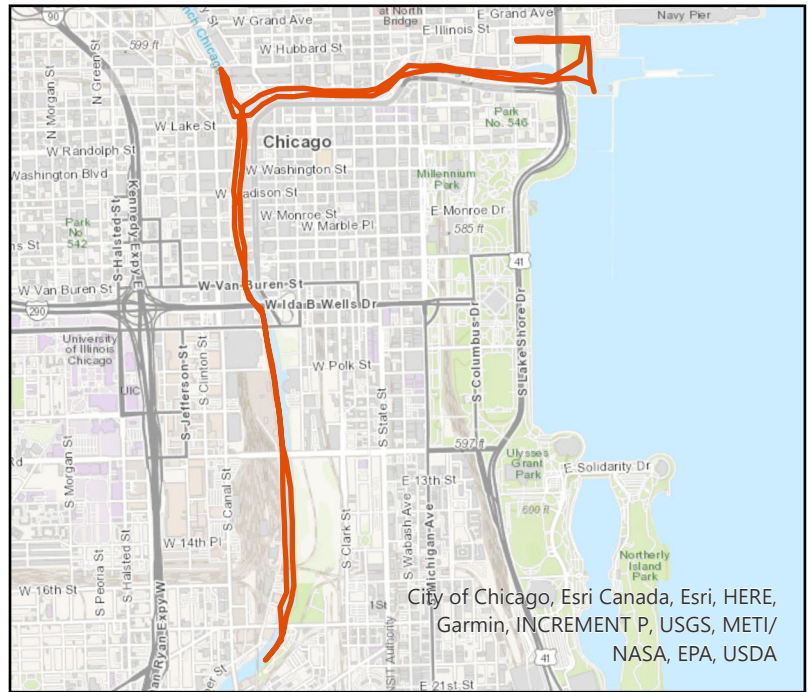
# of Hoisters: 0 # of MLAS: 0

## Routine Operations

Location (Waterways):

- No Zone 1: North Branch and North Shore Channel, Kinzie Street to Main Street
- Yes Zone 2: Chicago River and South Branch of the Chicago River, CRCW to Amtrak
- No Zone 3: South Branch Chicago River and South Fork of the SBCR, Amtrak to RAPS
- No Zone 4: Chicago Sanitary & Ship Canal, Damen Avenue to Cal-Sag Junction
- No Zone 5: Cal-Sag Channel and Little Calumet River, Bishop Ford to Cal-Sag Junction
- No Other Zone:

0.25 Est. Amt. of Debris from Routine Operations (Cubic Yards)  
 (Note: one garbage bag = 50 gallons = 6.0 cubic feet = 0.25 cubic yards)



City of Chicago, Esri Canada, Esri, HERE, Garmin, INCREMENT P, USGS, METI/NASA, EPA, USDA

## Special Operations (CSO Events)

Location (Waterways):

- A. Storm Number (If available at the time of Call out, or TBD and written in after event)
- B. All Clear Issued at: Date and Time (Call Systems Dispatcher at get official all clear)
- C. Start Time Date and Time (Must be within 24 hours of the all clear)
- D. Justification for delayed start if not within 24 hours of the all clear:

<b>Mechanical failure:</b> No	<b>Unsafe conditions:</b> No	
Fog: No	Limited Visibility: No	
Ice: No	Lightning: No	Other: No
Equipment icing: No	High Flow: No	
High Wind: No	Darkness: No	

E. Additional Comments:

Est. Amt. of Debris from Special Operations (Cubic Yards): 0.00  
 (Note: one garbage bag = 50 gallons = 6.0 cubic feet = 0.25 cubic yards)

## Description and Possible Source

Debris Type

Cans: Yes	Logs: No	Clothing/Apparel: No
Glass Bottles: Yes	Wood: No	Sporting Goods: Yes
Tree: Yes	Milk Crate: No	Rubber Material: Yes
Styrofoam: Yes	Condoms: Yes	Food: Yes
Plastic: Yes	Sanitary Napkin: Yes	Fish: No
Cardboard: No	Paper: Yes	
Other 1:	Other 5:	
Other 2:	Other 6:	
Other 3:	Other 7:	
Other 4:	Other 8:	





# Floatable Log FL2023-1213

Pilot: vonheimburgk@mwrld.org Date: 7/19/2023

Boat: Skimmer Boat 2 (SB2) # of Pilots: 1

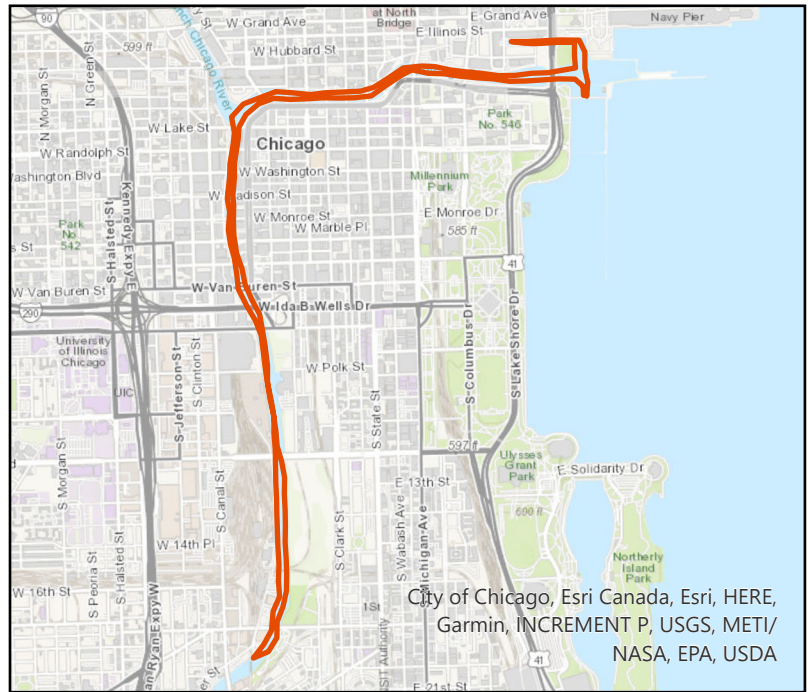
# of Hoisters: 0 # of MLAS: 1

## Routine Operations

Location (Waterways):

- No Zone 1: North Branch and North Shore Channel, Kinzie Street to Main Street
- Yes Zone 2: Chicago River and South Branch of the Chicago River, CRCW to Amtrak
- No Zone 3: South Branch Chicago River and South Fork of the SBCR, Amtrak to RAPS
- No Zone 4: Chicago Sanitary & Ship Canal, Damen Avenue to Cal-Sag Junction
- No Zone 5: Cal-Sag Channel and Little Calumet River, Bishop Ford to Cal-Sag Junction
- No Other Zone:

2.25 Est. Amt. of Debris from Routine Operations (Cubic Yards)  
(Note: one garbage bag = 50 gallons = 6.0 cubic feet = 0.25 cubic yards)



City of Chicago, Esri Canada, Esri, HERE, Garmin, INCREMENT P, USGS, METI/NASA, EPA, USDA

## Special Operations (CSO Events)

Location (Waterways):

- A. Storm Number (If available at the time of Call out, or TBD and written in after event)
- B. All Clear Issued at: Date and Time (Call Systems Dispatcher at get official all clear)
- C. Start Time Date and Time (Must be within 24 hours of the all clear)
- D. Justification for delayed start if not within 24 hours of the all clear:

<b>Mechanical failure: No</b>	<b>Unsafe conditions: No</b>	
Fog: No	Limited Visibility: No	
Ice: No	Lightning: No	Other: No
Equipment icing: No	High Flow: No	
High Wind: No	Darkness: No	

E. Additional Comments:

Est. Amt. of Debris from Special Operations (Cubic Yards): 0.00  
(Note: one garbage bag = 50 gallons = 6.0 cubic feet = 0.25 cubic yards)

## Description and Possible Source

Debris Type

Cans: Yes	Logs: Yes	Clothing/Apparel: No
Glass Bottles: Yes	Wood: No	Sporting Goods: Yes
Tree: Yes	Milk Crate: No	Rubber Material: Yes
Styrofoam: Yes	Condoms: Yes	Food: Yes
Plastic: Yes	Sanitary Napkin: Yes	Fish: No
Cardboard: No	Paper: Yes	
Other 1: Empty orange gasoline container (5 gal).	Other 5:	
Other 2:	Other 6:	
Other 3:	Other 7:	
Other 4:	Other 8:	

# Floatable Log FL2023-1214

Pilot: camposm@mwrld      Date: 7/19/2023  
 Boat: Skimmer Boat 1 (SB1)      # of Pilots: 2  
 # of Hoisters: 0      # of MLAS: 1

## Routine Operations

### Location (Waterways):

- Yes Zone 1: North Branch and North Shore Channel, Kinzie Street to Main Street
- Yes Zone 2: Chicago River and South Branch of the Chicago River, CRCW to Amtrak
- No Zone 3: South Branch Chicago River and South Fork of the SBCR, Amtrak to RAPS
- No Zone 4: Chicago Sanitary & Ship Canal, Damen Avenue to Cal-Sag Junction
- No Zone 5: Cal-Sag Channel and Little Calumet River, Bishop Ford to Cal-Sag Junction
- No Other Zone:

0.50 Est. Amt. of Debris from Routine Operations (Cubic Yards)  
 (Note: one garbage bag = 50 gallons = 6.0 cubic feet = 0.25 cubic yards)



## Special Operations (CSO Events)

### Location (Waterways):

- A. Storm Number (If available at the time of Call out, or TBD and written in after event)
- B. All Clear Issued at: Date and Time (Call Systems Dispatcher at get official all clear)
- C. Start Time Date and Time (Must be within 24 hours of the all clear)
- D. Justification for delayed start if not within 24 hours of the all clear:

<b>Mechanical failure: No</b>	<b>Unsafe conditions: No</b>	
Fog: No	Limited Visibility: No	
Ice: No	Lightning: No	Other: No
Equipment icing: No	High Flow: No	
High Wind: No	Darkness: No	

### E. Additional Comments:

Est. Amt. of Debris from Special Operations (Cubic Yards): 0.00  
 (Note: one garbage bag = 50 gallons = 6.0 cubic feet = 0.25 cubic yards)

## Description and Possible Source

### Debris Type

Cans: Yes	Logs: Yes	Clothing/Apparel: No
Glass Bottles: Yes	Wood: No	Sporting Goods: No
Tree: Yes	Milk Crate: No	Rubber Material: No
Styrofoam: Yes	Condoms: No	Food: No
Plastic: Yes	Sanitary Napkin: No	Fish: No
Cardboard: No	Paper: Yes	
Other 1:	Other 5:	
Other 2:	Other 6:	
Other 3:	Other 7:	
Other 4:	Other 8:	

# Floatable Log FL2023-1215

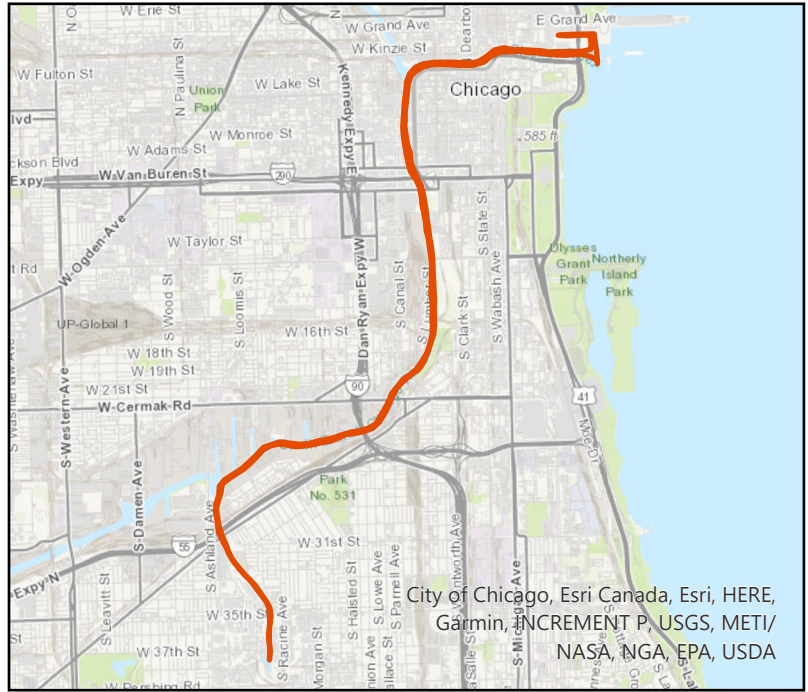
Pilot: camposm@mwrd      Date: 7/20/2023  
 Boat: Skimmer Boat 1 (SB1)      # of Pilots: 2  
 # of Hoisters: 0      # of MLAS: 1

## Routine Operations

### Location (Waterways):

- No Zone 1: North Branch and North Shore Channel, Kinzie Street to Main Street
- Yes Zone 2: Chicago River and South Branch of the Chicago River, CRCW to Amtrak
- Yes Zone 3: South Branch Chicago River and South Fork of the SBCR, Amtrak to RAPS
- No Zone 4: Chicago Sanitary & Ship Canal, Damen Avenue to Cal-Sag Junction
- No Zone 5: Cal-Sag Channel and Little Calumet River, Bishop Ford to Cal-Sag Junction
- No Other Zone:

0.25 Est. Amt. of Debris from Routine Operations (Cubic Yards)  
 (Note: one garbage bag = 50 gallons = 6.0 cubic feet = 0.25 cubic yards)



## Special Operations (CSO Events)

### Location (Waterways):

- A. Storm Number (If available at the time of Call out, or TBD and written in after event)
- B. All Clear Issued at: Date and Time (Call Systems Dispatcher at get official all clear)
- C. Start Time Date and Time (Must be within 24 hours of the all clear)
- D. Justification for delayed start if not within 24 hours of the all clear:

<b>Mechanical failure: No</b>	<b>Unsafe conditions: No</b>	
Fog: No	Limited Visibility: No	
Ice: No	Lightning: No	Other: No
Equipment icing: No	High Flow: No	
High Wind: No	Darkness: No	

### E. Additional Comments:

Est. Amt. of Debris from Special Operations (Cubic Yards): 0.00  
 (Note: one garbage bag = 50 gallons = 6.0 cubic feet = 0.25 cubic yards)

## Description and Possible Source

### Debris Type

Cans: Yes	Logs: No	Clothing/Apparel: No
Glass Bottles: Yes	Wood: No	Sporting Goods: No
Tree: Yes	Milk Crate: No	Rubber Material: No
Styrofoam: Yes	Condoms: No	Food: No
Plastic: Yes	Sanitary Napkin: No	Fish: No
Cardboard: Yes	Paper: No	
Other 1:	Other 5:	
Other 2:	Other 6:	
Other 3:	Other 7:	
Other 4:	Other 8:	



# Floatable Log FL2023-1216

Pilot: vonheimburgk@mwrdr.org Date: 7/20/2023

Boat: Skimmer Boat 2 (SB2) # of Pilots: 1

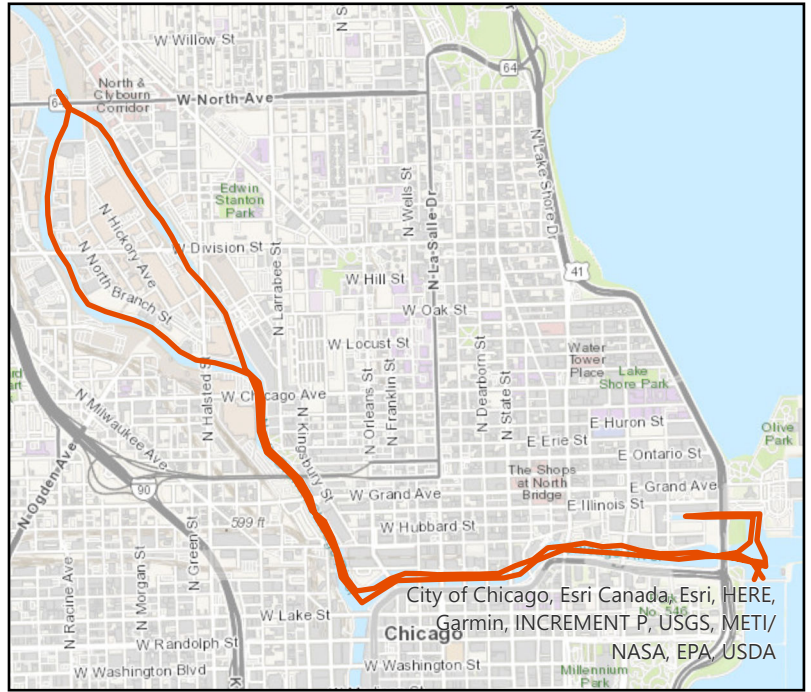
# of Hoisters: 0 # of MLAS: 1

## Routine Operations

Location (Waterways):

- Yes Zone 1: North Branch and North Shore Channel, Kinzie Street to Main Street
- Yes Zone 2: Chicago River and South Branch of the Chicago River, CRCW to Amtrak
- No Zone 3: South Branch Chicago River and South Fork of the SBCR, Amtrak to RAPS
- No Zone 4: Chicago Sanitary & Ship Canal, Damen Avenue to Cal-Sag Junction
- No Zone 5: Cal-Sag Channel and Little Calumet River, Bishop Ford to Cal-Sag Junction
- No Other Zone:

0.25 Est. Amt. of Debris from Routine Operations (Cubic Yards)  
 (Note: one garbage bag = 50 gallons = 6.0 cubic feet = 0.25 cubic yards)



## Special Operations (CSO Events)

Location (Waterways):

- A. Storm Number (If available at the time of Call out, or TBD and written in after event)
- B. All Clear Issued at: Date and Time (Call Systems Dispatcher at get official all clear)
- C. Start Time Date and Time (Must be within 24 hours of the all clear)
- D. Justification for delayed start if not within 24 hours of the all clear:

<b>Mechanical failure: No</b>	<b>Unsafe conditions: No</b>	
Fog: No	Limited Visibility: No	
Ice: No	Lightning: No	Other: No
Equipment icing: No	High Flow: No	
High Wind: No	Darkness: No	

E. Additional Comments:

Est. Amt. of Debris from Special Operations (Cubic Yards): 0.00  
 (Note: one garbage bag = 50 gallons = 6.0 cubic feet = 0.25 cubic yards)

## Description and Possible Source

Debris Type

Cans: Yes	Logs: Yes	Clothing/Apparel: No
Glass Bottles: Yes	Wood: No	Sporting Goods: Yes
Tree: Yes	Milk Crate: No	Rubber Material: Yes
Styrofoam: Yes	Condoms: Yes	Food: Yes
Plastic: Yes	Sanitary Napkin: Yes	Fish: No
Cardboard: No	Paper: Yes	
Other 1:	Other 5:	
Other 2:	Other 6:	
Other 3:	Other 7:	
Other 4:	Other 8:	

# Floatable Log FL2023-1218

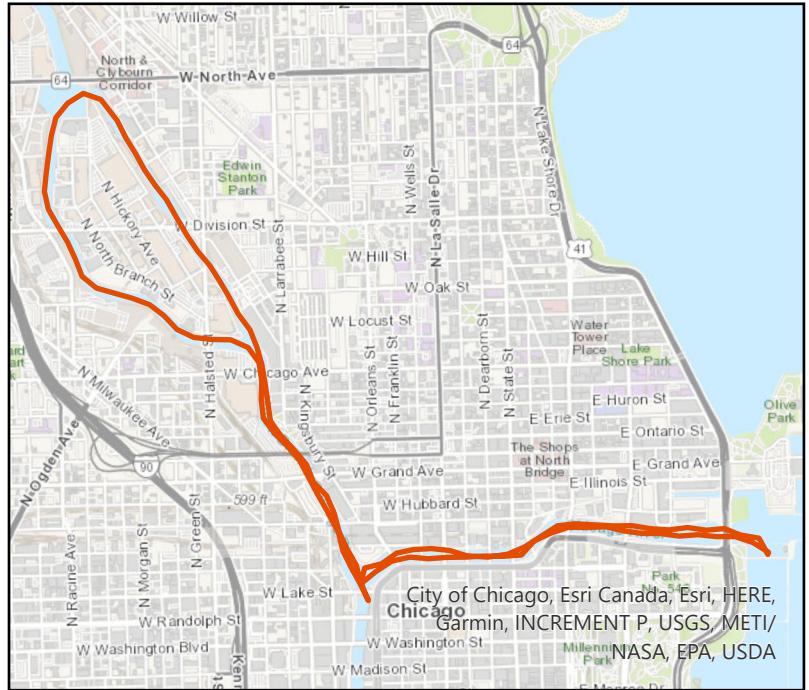
Pilot: camposm@mwrd      Date: 7/21/2023  
 Boat: Skimmer Boat 1 (SB1)      # of Pilots: 2  
 # of Hoisters: 0      # of MLAS: 0

## Routine Operations

Location (Waterways):

- Yes Zone 1: North Branch and North Shore Channel, Kinzie Street to Main Street
- Yes Zone 2: Chicago River and South Branch of the Chicago River, CRCW to Amtrak
- No Zone 3: South Branch Chicago River and South Fork of the SBCR, Amtrak to RAPS
- No Zone 4: Chicago Sanitary & Ship Canal, Damen Avenue to Cal-Sag Junction
- No Zone 5: Cal-Sag Channel and Little Calumet River, Bishop Ford to Cal-Sag Junction
- No Other Zone:

0.50 Est. Amt. of Debris from Routine Operations (Cubic Yards)  
 (Note: one garbage bag = 50 gallons = 6.0 cubic feet = 0.25 cubic yards)



## Special Operations (CSO Events)

Location (Waterways):

- A. Storm Number (If available at the time of Call out, or TBD and written in after event)
- B. All Clear Issued at: Date and Time (Call Systems Dispatcher at get official all clear)
- C. Start Time Date and Time (Must be within 24 hours of the all clear)
- D. Justification for delayed start if not within 24 hours of the all clear:

<b>Mechanical failure: No</b>	<b>Unsafe conditions: No</b>	
Fog: No	Limited Visibility: No	
Ice: No	Lightning: No	Other: No
Equipment icing: No	High Flow: No	
High Wind: No	Darkness: No	

E. Additional Comments:

Est. Amt. of Debris from Special Operations (Cubic Yards): 0.00  
 (Note: one garbage bag = 50 gallons = 6.0 cubic feet = 0.25 cubic yards)

## Description and Possible Source

Debris Type

Cans: Yes	Logs: No	Clothing/Apparel: No
Glass Bottles: Yes	Wood: Yes	Sporting Goods: No
Tree: Yes	Milk Crate: No	Rubber Material: No
Styrofoam: Yes	Condoms: No	Food: No
Plastic: Yes	Sanitary Napkin: No	Fish: No
Cardboard: No	Paper: Yes	
Other 1:	Other 5:	
Other 2:	Other 6:	
Other 3:	Other 7:	
Other 4:	Other 8:	

# Floatable Log FL2023-1217

Pilot: vonheimburgk@mwr.org Date: 7/21/2023

Boat: Skimmer Boat 2 (SB2) # of Pilots: 1

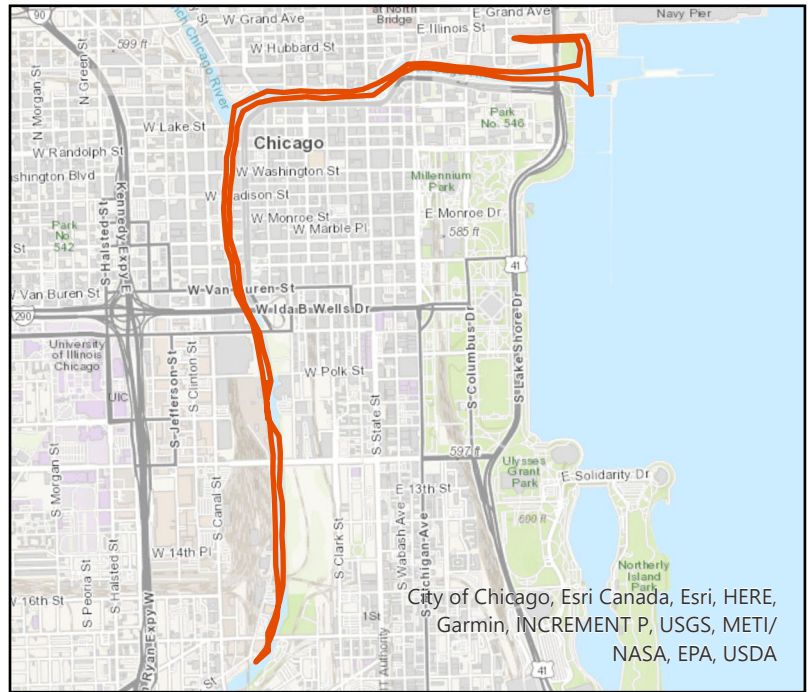
# of Hoisters: 0 # of MLAS: 1

## Routine Operations

Location (Waterways):

- No Zone 1: North Branch and North Shore Channel, Kinzie Street to Main Street
- Yes Zone 2: Chicago River and South Branch of the Chicago River, CRCW to Amtrak
- No Zone 3: South Branch Chicago River and South Fork of the SBCR, Amtrak to RAPS
- No Zone 4: Chicago Sanitary & Ship Canal, Damen Avenue to Cal-Sag Junction
- No Zone 5: Cal-Sag Channel and Little Calumet River, Bishop Ford to Cal-Sag Junction
- No Other Zone:

0.25 Est. Amt. of Debris from Routine Operations (Cubic Yards)  
 (Note: one garbage bag = 50 gallons = 6.0 cubic feet = 0.25 cubic yards)



## Special Operations (CSO Events)

Location (Waterways):

- A. Storm Number (If available at the time of Call out, or TBD and written in after event)
- B. All Clear Issued at: Date and Time (Call Systems Dispatcher at get official all clear)
- C. Start Time Date and Time (Must be within 24 hours of the all clear)
- D. Justification for delayed start if not within 24 hours of the all clear:

<b>Mechanical failure:</b> No	<b>Unsafe conditions:</b> No	
Fog: No	Limited Visibility: No	
Ice: No	Lightning: No	Other: No
Equipment icing: No	High Flow: No	
High Wind: No	Darkness: No	

E. Additional Comments:

Est. Amt. of Debris from Special Operations (Cubic Yards): 0.00  
 (Note: one garbage bag = 50 gallons = 6.0 cubic feet = 0.25 cubic yards)

## Description and Possible Source

Debris Type

Cans: Yes	Logs: Yes	Clothing/Apparel: Yes
Glass Bottles: Yes	Wood: No	Sporting Goods: Yes
Tree: Yes	Milk Crate: No	Rubber Material: Yes
Styrofoam: Yes	Condoms: Yes	Food: Yes
Plastic: Yes	Sanitary Napkin: Yes	Fish: No
Cardboard: Yes	Paper: Yes	
Other 1: 4' X 4' plywood sheeting	Other 5:	
Other 2:	Other 6:	
Other 3:	Other 7:	
Other 4:	Other 8:	

# Floatable Log FL2023-1221

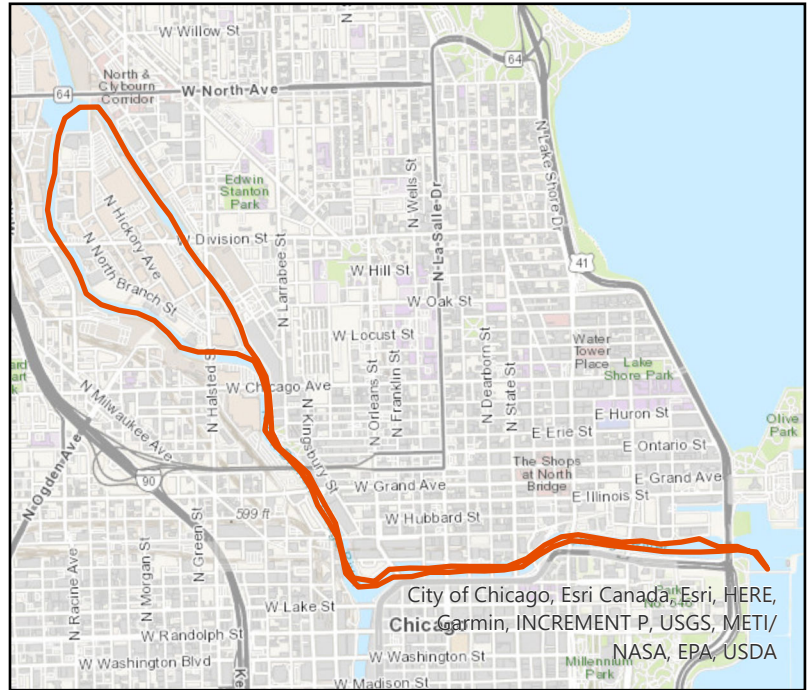
Pilot: mccllland@mwrld.org      Date: 7/24/2023  
 Boat: Skimmer Boat 2 (SB2)      # of Pilots: 1  
 # of Hoisters: 0                      # of MLAS: 0

## Routine Operations

### Location (Waterways):

- Yes Zone 1: North Branch and North Shore Channel, Kinzie Street to Main Street
- Yes Zone 2: Chicago River and South Branch of the Chicago River, CRCW to Amtrak
- No Zone 3: South Branch Chicago River and South Fork of the SBCR, Amtrak to RAPS
- No Zone 4: Chicago Sanitary & Ship Canal, Damen Avenue to Cal-Sag Junction
- No Zone 5: Cal-Sag Channel and Little Calumet River, Bishop Ford to Cal-Sag Junction
- No Other Zone:

0.25 Est. Amt. of Debris from Routine Operations (Cubic Yards)  
 (Note: one garbage bag = 50 gallons = 6.0 cubic feet = 0.25 cubic yards)



## Special Operations (CSO Events)

### Location (Waterways):

- A. Storm Number (If available at the time of Call out, or TBD and written in after event)
- B. All Clear Issued at: Date and Time (Call Systems Dispatcher at get official all clear)
- C. Start Time Date and Time (Must be within 24 hours of the all clear)
- D. Justification for delayed start if not within 24 hours of the all clear:

<b>Mechanical failure: No</b>	<b>Unsafe conditions: No</b>	
Fog: No	Limited Visibility: No	
Ice: No	Lightning: No	Other: No
Equipment icing: No	High Flow: No	
High Wind: No	Darkness: No	

### E. Additional Comments:

Est. Amt. of Debris from Special Operations (Cubic Yards): 0.00  
 (Note: one garbage bag = 50 gallons = 6.0 cubic feet = 0.25 cubic yards)

## Description and Possible Source

### Debris Type

Cans: Yes	Logs: No	Clothing/Apparel: No
Glass Bottles: Yes	Wood: Yes	Sporting Goods: Yes
Tree: Yes	Milk Crate: No	Rubber Material: Yes
Styrofoam: Yes	Condoms: Yes	Food: No
Plastic: Yes	Sanitary Napkin: Yes	Fish: No
Cardboard: Yes	Paper: Yes	
Other 1:	Other 5:	
Other 2:	Other 6:	
Other 3:	Other 7:	
Other 4:	Other 8:	

# Floatable Log FL2023-1220

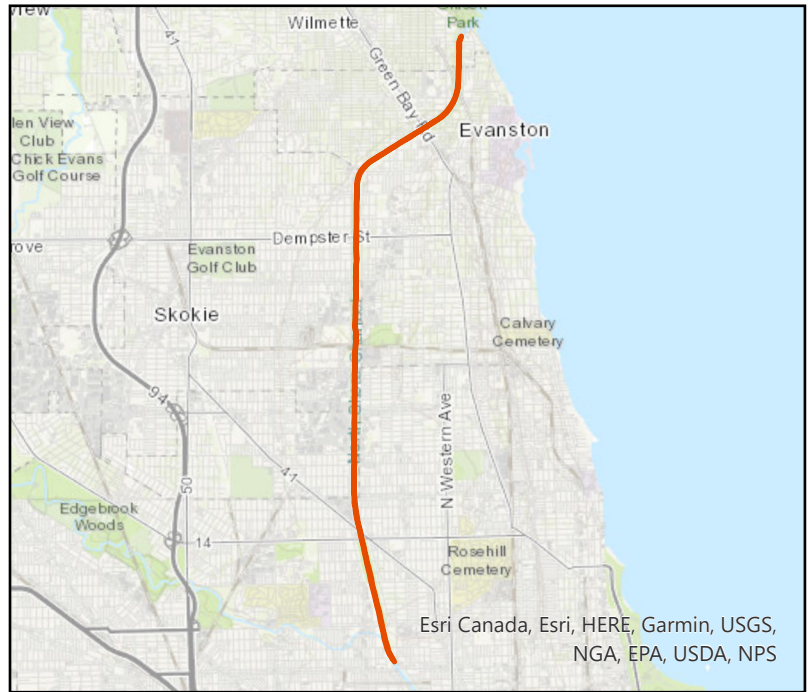
Pilot: camposm@mwrd      Date: 7/24/2023  
 Boat: Debris Boat 1 (DB1)      # of Pilots: 1  
 # of Hoisters: 1      # of MLAS: 2

## Routine Operations

### Location (Waterways):

- Yes Zone 1: North Branch and North Shore Channel, Kinzie Street to Main Street
- No Zone 2: Chicago River and South Branch of the Chicago River, CRCW to Amtrak
- No Zone 3: South Branch Chicago River and South Fork of the SBCR, Amtrak to RAPS
- No Zone 4: Chicago Sanitary & Ship Canal, Damen Avenue to Cal-Sag Junction
- No Zone 5: Cal-Sag Channel and Little Calumet River, Bishop Ford to Cal-Sag Junction
- Yes Other Zone: WPS

30.0 Est. Amt. of Debris from Routine Operations (Cubic Yards)  
 (Note: one garbage bag = 50 gallons = 6.0 cubic feet = 0.25 cubic yards)



## Special Operations (CSO Events)

### Location (Waterways):

- A. Storm Number (If available at the time of Call out, or TBD and written in after event)
- B. All Clear Issued at: Date and Time (Call Systems Dispatcher at get official all clear)
- C. Start Time Date and Time (Must be within 24 hours of the all clear)
- D. Justification for delayed start if not within 24 hours of the all clear:

<b>Mechanical failure: No</b>	<b>Unsafe conditions: No</b>	
Fog: No	Limited Visibility: No	
Ice: No	Lightning: No	Other: No
Equipment icing: No	High Flow: No	
High Wind: No	Darkness: No	

### E. Additional Comments:

Est. Amt. of Debris from Special Operations (Cubic Yards): 0.00  
 (Note: one garbage bag = 50 gallons = 6.0 cubic feet = 0.25 cubic yards)

## Description and Possible Source

### Debris Type

Cans: No	Logs: Yes	Clothing/Apparel: No
Glass Bottles: No	Wood: No	Sporting Goods: No
Tree: No	Milk Crate: No	Rubber Material: No
Styrofoam: No	Condoms: No	Food: No
Plastic: No	Sanitary Napkin: No	Fish: No
Cardboard: No	Paper: No	
Other 1:	Other 5:	
Other 2:	Other 6:	
Other 3:	Other 7:	
Other 4:	Other 8:	



# Floatable Log FL2023-1224

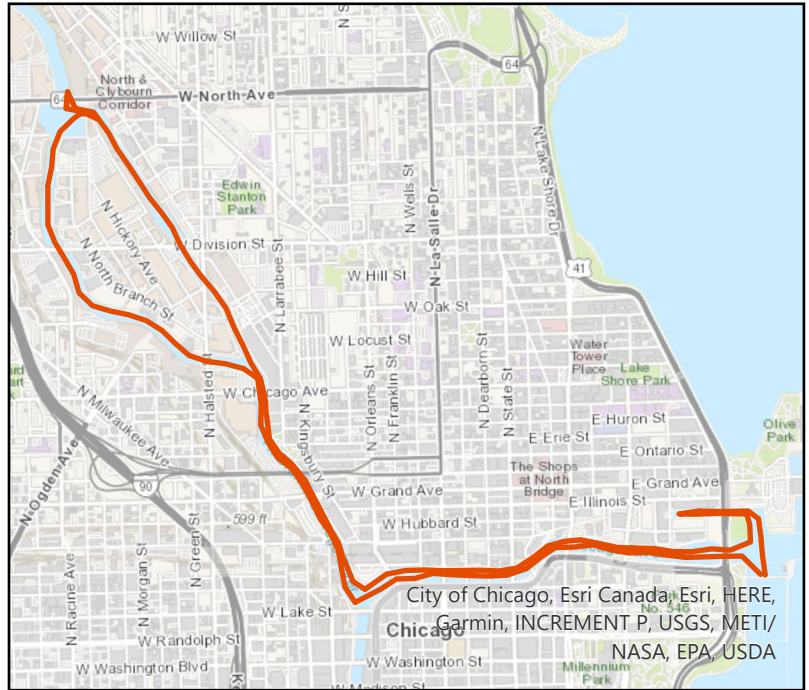
Pilot: johnson3                      Date: 7/25/2023  
 Boat: Skimmer Boat 1 (SB1)      # of Pilots: 2  
 # of Hoisters: 0                      # of MLAS: 1

## Routine Operations

Location (Waterways):

- Yes Zone 1: North Branch and North Shore Channel, Kinzie Street to Main Street
- Yes Zone 2: Chicago River and South Branch of the Chicago River, CRCW to Amtrak
- No Zone 3: South Branch Chicago River and South Fork of the SBCR, Amtrak to RAPS
- No Zone 4: Chicago Sanitary & Ship Canal, Damen Avenue to Cal-Sag Junction
- No Zone 5: Cal-Sag Channel and Little Calumet River, Bishop Ford to Cal-Sag Junction
- No Other Zone:

1.20 Est. Amt. of Debris from Routine Operations (Cubic Yards)  
 (Note: one garbage bag = 50 gallons = 6.0 cubic feet = 0.25 cubic yards)



## Special Operations (CSO Events)

Location (Waterways):

- A. Storm Number                      (If available at the time of Call out, or TBD and written in after event)
- B. All Clear Issued at:                      Date and Time (Call Systems Dispatcher at get official all clear)
- C. Start Time                                  Date and Time (Must be within 24 hours of the all clear)
- D. Justification for delayed start if not within 24 hours of the all clear:

<b>Mechanical failure: No</b>	<b>Unsafe conditions: No</b>	
Fog: No	Limited Visibility: No	
Ice: No	Lightning: No	Other: No
Equipment icing: No	High Flow: No	
High Wind: No	Darkness: No	

E. Additional Comments:

Est. Amt. of Debris from Special Operations (Cubic Yards): 1.20  
 (Note: one garbage bag = 50 gallons = 6.0 cubic feet = 0.25 cubic yards)

## Description and Possible Source

Debris Type

Cans: Yes	Logs: No	Clothing/Apparel: No
Glass Bottles: Yes	Wood: No	Sporting Goods: No
Tree: Yes	Milk Crate: No	Rubber Material: No
Styrofoam: Yes	Condoms: No	Food: Yes
Plastic: Yes	Sanitary Napkin: No	Fish: Yes
Cardboard: No	Paper: Yes	
Other 1:	Other 5:	
Other 2:	Other 6:	
Other 3:	Other 7:	
Other 4:	Other 8:	

# Floatable Log FL2023-1223

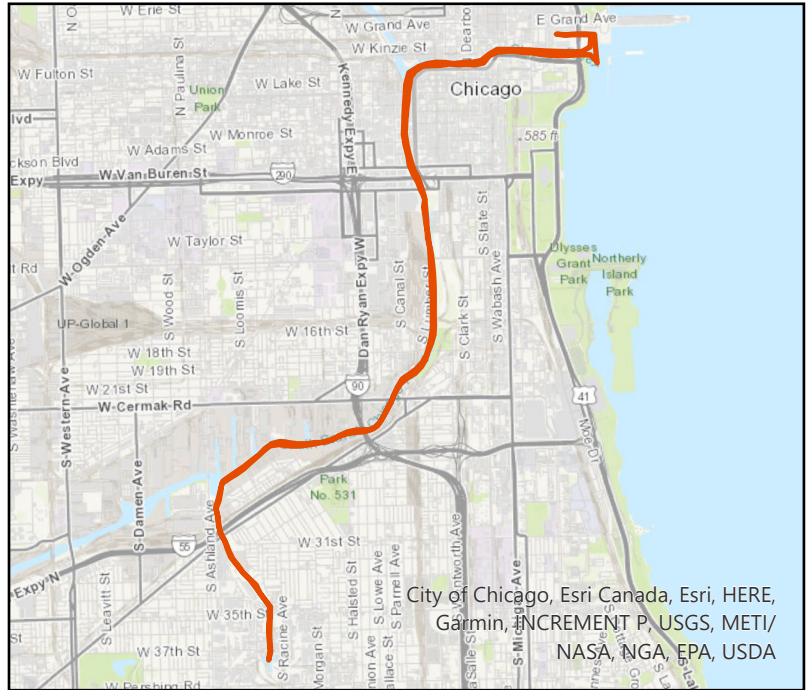
Pilot: mccllelland@mwrdd.org      Date: 7/25/2023  
 Boat: Skimmer Boat 2 (SB2)      # of Pilots: 1  
 # of Hoisters: 0      # of MLAS: 1

## Routine Operations

### Location (Waterways):

- No Zone 1: North Branch and North Shore Channel, Kinzie Street to Main Street
- Yes Zone 2: Chicago River and South Branch of the Chicago River, CRCW to Amtrak
- Yes Zone 3: South Branch Chicago River and South Fork of the SBCR, Amtrak to RAPS
- No Zone 4: Chicago Sanitary & Ship Canal, Damen Avenue to Cal-Sag Junction
- No Zone 5: Cal-Sag Channel and Little Calumet River, Bishop Ford to Cal-Sag Junction
- No Other Zone:

0.10 Est. Amt. of Debris from Routine Operations (Cubic Yards)  
 (Note: one garbage bag = 50 gallons = 6.0 cubic feet = 0.25 cubic yards)



## Special Operations (CSO Events)

### Location (Waterways):

- A. Storm Number (If available at the time of Call out, or TBD and written in after event)
- B. All Clear Issued at: Date and Time (Call Systems Dispatcher at get official all clear)
- C. Start Time Date and Time (Must be within 24 hours of the all clear)
- D. Justification for delayed start if not within 24 hours of the all clear:

<b>Mechanical failure: No</b>	<b>Unsafe conditions: No</b>	
Fog: No	Limited Visibility: No	
Ice: No	Lightning: No	Other: No
Equipment icing: No	High Flow: No	
High Wind: No	Darkness: No	

### E. Additional Comments:

Est. Amt. of Debris from Special Operations (Cubic Yards): 0.00  
 (Note: one garbage bag = 50 gallons = 6.0 cubic feet = 0.25 cubic yards)

## Description and Possible Source

### Debris Type

Cans: Yes	Logs: No	Clothing/Apparel: No
Glass Bottles: Yes	Wood: Yes	Sporting Goods: No
Tree: Yes	Milk Crate: No	Rubber Material: No
Styrofoam: Yes	Condoms: Yes	Food: No
Plastic: Yes	Sanitary Napkin: Yes	Fish: No
Cardboard: No	Paper: Yes	
Other 1:	Other 5:	
Other 2:	Other 6:	
Other 3:	Other 7:	
Other 4:	Other 8:	



# Floatable Log FL2023-1222

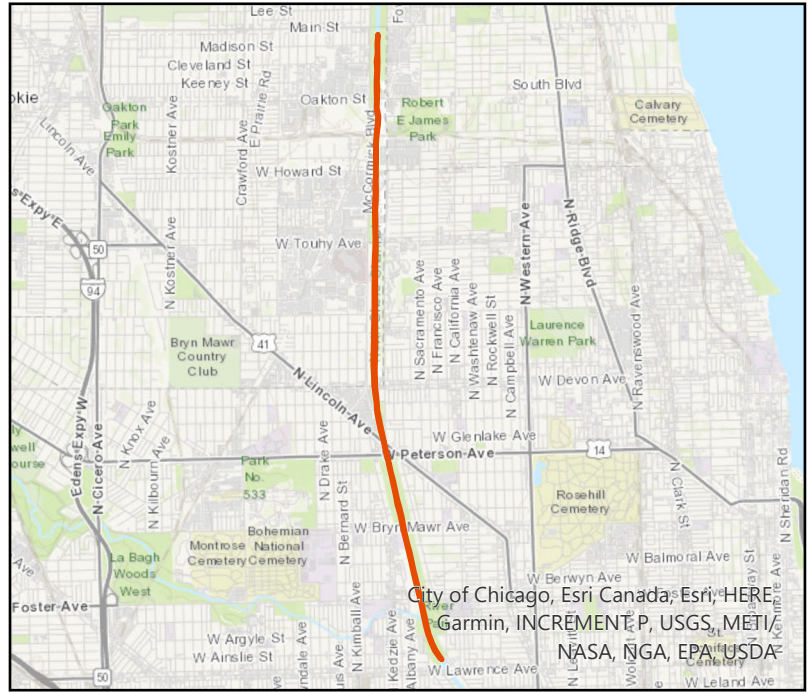
Pilot: camposm@mwrdd      Date: 7/25/2023  
 Boat: Debris Boat 1 (DB1)      # of Pilots: 1  
 # of Hoisters: 1      # of MLAS: 1

## Routine Operations

### Location (Waterways):

- Yes Zone 1: North Branch and North Shore Channel, Kinzie Street to Main Street
- No Zone 2: Chicago River and South Branch of the Chicago River, CRCW to Amtrak
- No Zone 3: South Branch Chicago River and South Fork of the SBCR, Amtrak to RAPS
- No Zone 4: Chicago Sanitary & Ship Canal, Damen Avenue to Cal-Sag Junction
- No Zone 5: Cal-Sag Channel and Little Calumet River, Bishop Ford to Cal-Sag Junction
- No Other Zone:

5.00 Est. Amt. of Debris from Routine Operations (Cubic Yards)  
 (Note: one garbage bag = 50 gallons = 6.0 cubic feet = 0.25 cubic yards)



## Special Operations (CSO Events)

### Location (Waterways):

- A. Storm Number (If available at the time of Call out, or TBD and written in after event)
- B. All Clear Issued at: Date and Time (Call Systems Dispatcher at get official all clear)
- C. Start Time Date and Time (Must be within 24 hours of the all clear)
- D. Justification for delayed start if not within 24 hours of the all clear:

<b>Mechanical failure: No</b>	<b>Unsafe conditions: No</b>	
Fog: No	Limited Visibility: No	
Ice: No	Lightning: No	Other: No
Equipment icing: No	High Flow: No	
High Wind: No	Darkness: No	

### E. Additional Comments:

Est. Amt. of Debris from Special Operations (Cubic Yards): 0.00  
 (Note: one garbage bag = 50 gallons = 6.0 cubic feet = 0.25 cubic yards)

## Description and Possible Source

### Debris Type

Cans: No	Logs: Yes	Clothing/Apparel: No
Glass Bottles: No	Wood: No	Sporting Goods: No
Tree: No	Milk Crate: No	Rubber Material: No
Styrofoam: No	Condoms: No	Food: No
Plastic: No	Sanitary Napkin: No	Fish: No
Cardboard: No	Paper: No	
Other 1: Shopping Cart	Other 5:	
Other 2:	Other 6:	
Other 3:	Other 7:	
Other 4:	Other 8:	

# Floatable Log FL2023-1225

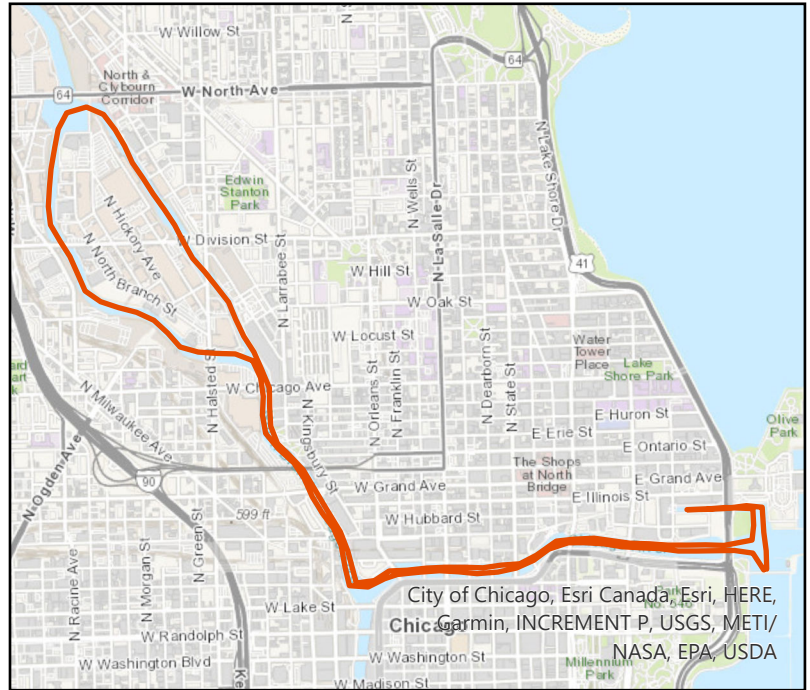
Pilot: mccllelland@mwrld.org      Date: 7/26/2023  
 Boat: Skimmer Boat 2 (SB2)      # of Pilots: 1  
 # of Hoisters: 0      # of MLAS: 1

## Routine Operations

Location (Waterways):

- Yes Zone 1: North Branch and North Shore Channel, Kinzie Street to Main Street
- Yes Zone 2: Chicago River and South Branch of the Chicago River, CRCW to Amtrak
- No Zone 3: South Branch Chicago River and South Fork of the SBCR, Amtrak to RAPS
- No Zone 4: Chicago Sanitary & Ship Canal, Damen Avenue to Cal-Sag Junction
- No Zone 5: Cal-Sag Channel and Little Calumet River, Bishop Ford to Cal-Sag Junction
- No Other Zone:

0.10 Est. Amt. of Debris from Routine Operations (Cubic Yards)  
 (Note: one garbage bag = 50 gallons = 6.0 cubic feet = 0.25 cubic yards)



## Special Operations (CSO Events)

Location (Waterways):

- A. Storm Number (If available at the time of Call out, or TBD and written in after event)
- B. All Clear Issued at: Date and Time (Call Systems Dispatcher at get official all clear)
- C. Start Time Date and Time (Must be within 24 hours of the all clear)
- D. Justification for delayed start if not within 24 hours of the all clear:

<b>Mechanical failure:</b> No	<b>Unsafe conditions:</b> No	
Fog: No	Limited Visibility: No	
Ice: No	Lightning: No	Other: No
Equipment icing: No	High Flow: No	
High Wind: No	Darkness: No	

E. Additional Comments:

Est. Amt. of Debris from Special Operations (Cubic Yards): 0.00  
 (Note: one garbage bag = 50 gallons = 6.0 cubic feet = 0.25 cubic yards)

## Description and Possible Source

Debris Type

Cans: Yes	Logs: Yes	Clothing/Apparel: No
Glass Bottles: Yes	Wood: No	Sporting Goods: No
Tree: Yes	Milk Crate: No	Rubber Material: No
Styrofoam: Yes	Condoms: No	Food: No
Plastic: Yes	Sanitary Napkin: No	Fish: No
Cardboard: No	Paper: Yes	
Other 1:	Other 5:	
Other 2:	Other 6:	
Other 3:	Other 7:	
Other 4:	Other 8:	

# Floatable Log FL2023-1226

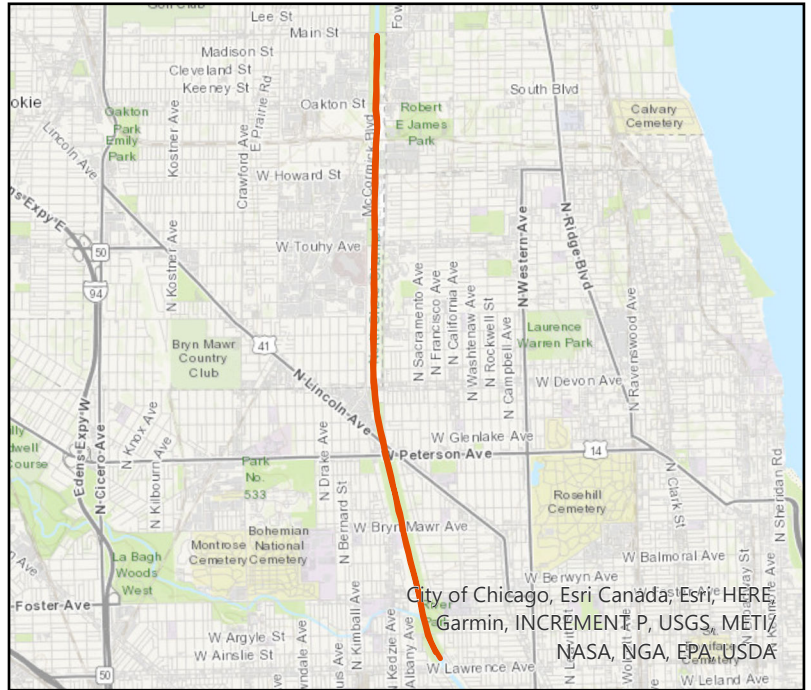
Pilot: camposm@mwrd      Date: 7/26/2023  
 Boat: Debris Boat 1 (DB1)      # of Pilots: 1  
 # of Hoisters: 1      # of MLAS: 2

## Routine Operations

### Location (Waterways):

- Yes Zone 1: North Branch and North Shore Channel, Kinzie Street to Main Street
- No Zone 2: Chicago River and South Branch of the Chicago River, CRCW to Amtrak
- No Zone 3: South Branch Chicago River and South Fork of the SBCR, Amtrak to RAPS
- No Zone 4: Chicago Sanitary & Ship Canal, Damen Avenue to Cal-Sag Junction
- No Zone 5: Cal-Sag Channel and Little Calumet River, Bishop Ford to Cal-Sag Junction
- No Other Zone:

10.0 Est. Amt. of Debris from Routine Operations (Cubic Yards)  
 (Note: one garbage bag = 50 gallons = 6.0 cubic feet = 0.25 cubic yards)



## Special Operations (CSO Events)

### Location (Waterways):

- A. Storm Number (If available at the time of Call out, or TBD and written in after event)
- B. All Clear Issued at: Date and Time (Call Systems Dispatcher at get official all clear)
- C. Start Time Date and Time (Must be within 24 hours of the all clear)
- D. Justification for delayed start if not within 24 hours of the all clear:

<b>Mechanical failure: No</b>	<b>Unsafe conditions: No</b>	
Fog: No	Limited Visibility: No	
Ice: No	Lightning: No	Other: No
Equipment icing: No	High Flow: No	
High Wind: No	Darkness: No	

### E. Additional Comments:

Est. Amt. of Debris from Special Operations (Cubic Yards): 0.00  
 (Note: one garbage bag = 50 gallons = 6.0 cubic feet = 0.25 cubic yards)

## Description and Possible Source

### Debris Type

Cans: No	Logs: Yes	Clothing/Apparel: No
Glass Bottles: No	Wood: No	Sporting Goods: No
Tree: No	Milk Crate: No	Rubber Material: No
Styrofoam: No	Condoms: No	Food: No
Plastic: No	Sanitary Napkin: No	Fish: No
Cardboard: No	Paper: No	
Other 1:	Other 5:	
Other 2:	Other 6:	
Other 3:	Other 7:	
Other 4:	Other 8:	

# Floatable Log FL2023-1227

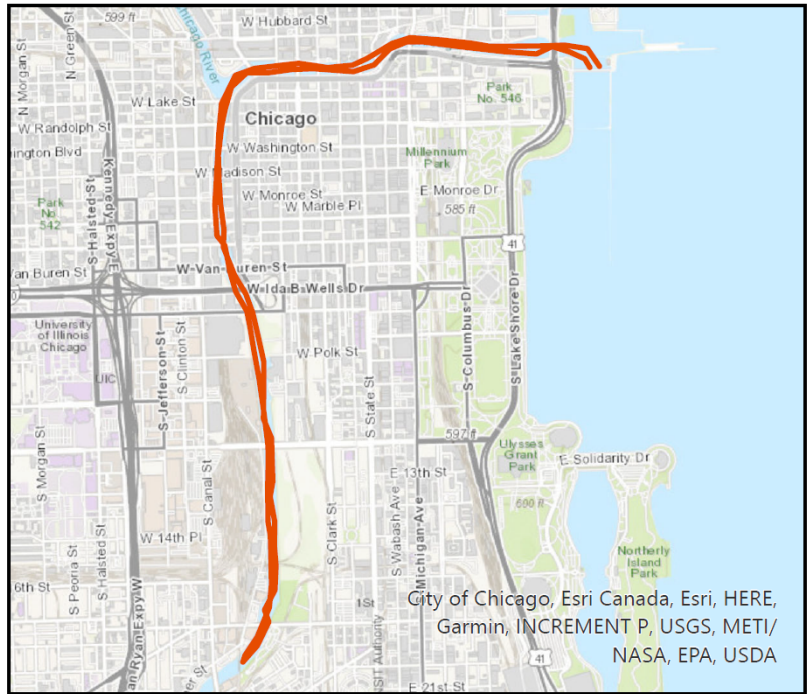
Pilot: johnson3                      Date: 7/26/2023  
 Boat: Skimmer Boat 1 (SB1)      # of Pilots: 2  
 # of Hoisters: 0                      # of MLAS: 1

## Routine Operations

Location (Waterways):

- No Zone 1: North Branch and North Shore Channel, Kinzie Street to Main Street
- Yes Zone 2: Chicago River and South Branch of the Chicago River, CRCW to Amtrak
- No Zone 3: South Branch Chicago River and South Fork of the SBCR, Amtrak to RAPS
- No Zone 4: Chicago Sanitary & Ship Canal, Damen Avenue to Cal-Sag Junction
- No Zone 5: Cal-Sag Channel and Little Calumet River, Bishop Ford to Cal-Sag Junction
- No Other Zone:

0.35 Est. Amt. of Debris from Routine Operations (Cubic Yards)  
 (Note: one garbage bag = 50 gallons = 6.0 cubic feet = 0.25 cubic yards)



## Special Operations (CSO Events)

Location (Waterways):

- A. Storm Number                      (If available at the time of Call out, or TBD and written in after event)
- B. All Clear Issued at:                      Date and Time (Call Systems Dispatcher at get official all clear)
- C. Start Time                                  Date and Time (Must be within 24 hours of the all clear)
- D. Justification for delayed start if not within 24 hours of the all clear:

<b>Mechanical failure:</b> No	<b>Unsafe conditions:</b> No	
Fog: No	Limited Visibility: No	
Ice: No	Lightning: No	Other: No
Equipment icing: No	High Flow: No	
High Wind: No	Darkness: No	

E. Additional Comments:

Est. Amt. of Debris from Special Operations (Cubic Yards): 0.00  
 (Note: one garbage bag = 50 gallons = 6.0 cubic feet = 0.25 cubic yards)

## Description and Possible Source

Debris Type

Cans: Yes	Logs: Yes	Clothing/Apparel: No
Glass Bottles: Yes	Wood: No	Sporting Goods: No
Tree: Yes	Milk Crate: No	Rubber Material: No
Styrofoam: Yes	Condoms: No	Food: No
Plastic: Yes	Sanitary Napkin: No	Fish: No
Cardboard: Yes	Paper: Yes	
Other 1:	Other 5:	
Other 2:	Other 6:	
Other 3:	Other 7:	
Other 4:	Other 8:	

# Floatable Log FL2023-1230

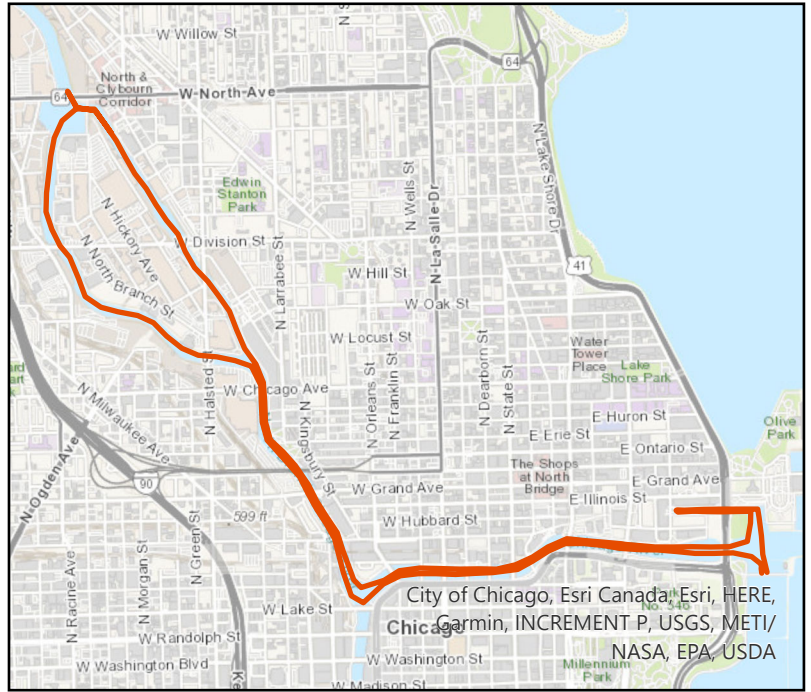
Pilot: johnson3                      Date: 7/27/2023  
 Boat: Skimmer Boat 1 (SB1)      # of Pilots: 2  
 # of Hoisters: 0                      # of MLAS: 1

## Routine Operations

Location (Waterways):

- Yes Zone 1: North Branch and North Shore Channel, Kinzie Street to Main Street
- Yes Zone 2: Chicago River and South Branch of the Chicago River, CRCW to Amtrak
- No Zone 3: South Branch Chicago River and South Fork of the SBCR, Amtrak to RAPS
- No Zone 4: Chicago Sanitary & Ship Canal, Damen Avenue to Cal-Sag Junction
- No Zone 5: Cal-Sag Channel and Little Calumet River, Bishop Ford to Cal-Sag Junction
- No Other Zone:

2.40 Est. Amt. of Debris from Routine Operations (Cubic Yards)  
 (Note: one garbage bag = 50 gallons = 6.0 cubic feet = 0.25 cubic yards)



## Special Operations (CSO Events)

Location (Waterways):

- A. Storm Number                      (If available at the time of Call out, or TBD and written in after event)
- B. All Clear Issued at:                      Date and Time (Call Systems Dispatcher at get official all clear)
- C. Start Time                                  Date and Time (Must be within 24 hours of the all clear)
- D. Justification for delayed start if not within 24 hours of the all clear:

<b>Mechanical failure: No</b>	<b>Unsafe conditions: No</b>	
Fog: No	Limited Visibility: No	
Ice: No	Lightning: No	Other: No
Equipment icing: No	High Flow: No	
High Wind: No	Darkness: No	

E. Additional Comments:

Est. Amt. of Debris from Special Operations (Cubic Yards): 0.00  
 (Note: one garbage bag = 50 gallons = 6.0 cubic feet = 0.25 cubic yards)

## Description and Possible Source

Debris Type

Cans: Yes	Logs: Yes	Clothing/Apparel: No
Glass Bottles: Yes	Wood: No	Sporting Goods: No
Tree: Yes	Milk Crate: No	Rubber Material: No
Styrofoam: Yes	Condoms: No	Food: No
Plastic: Yes	Sanitary Napkin: No	Fish: No
Cardboard: Yes	Paper: Yes	
Other 1:	Other 5:	
Other 2:	Other 6:	
Other 3:	Other 7:	
Other 4:	Other 8:	



# Floatable Log FL2023-1228

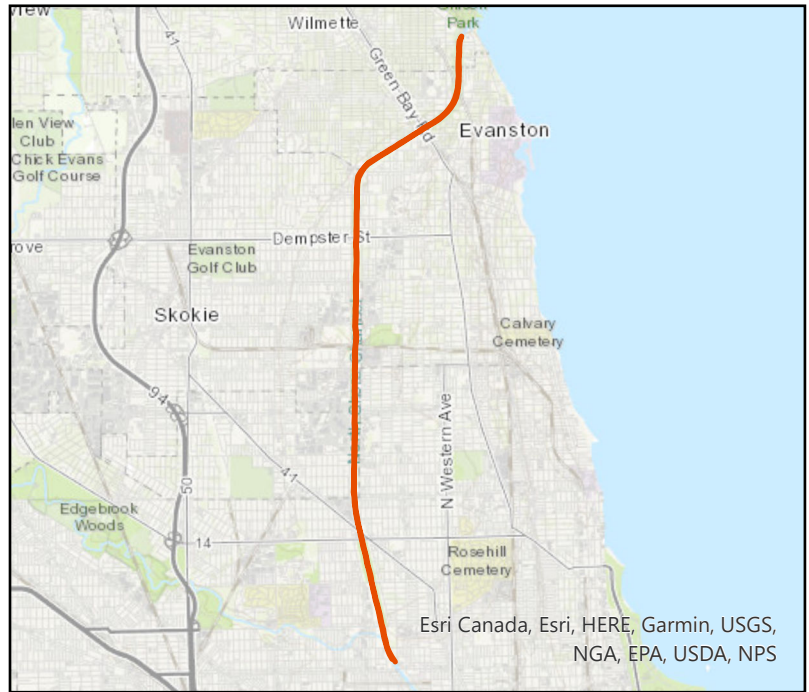
Pilot: camposm@mwrd      Date: 7/27/2023  
Boat: Debris Boat 1 (DB1)      # of Pilots: 1  
# of Hoisters: 1      # of MLAS: 2

## Routine Operations

### Location (Waterways):

- Yes Zone 1: North Branch and North Shore Channel, Kinzie Street to Main Street
- No Zone 2: Chicago River and South Branch of the Chicago River, CRCW to Amtrak
- No Zone 3: South Branch Chicago River and South Fork of the SBCR, Amtrak to RAPS
- No Zone 4: Chicago Sanitary & Ship Canal, Damen Avenue to Cal-Sag Junction
- No Zone 5: Cal-Sag Channel and Little Calumet River, Bishop Ford to Cal-Sag Junction
- Yes Other Zone: WPS

40.0 Est. Amt. of Debris from Routine Operations (Cubic Yards)  
(Note: one garbage bag = 50 gallons = 6.0 cubic feet = 0.25 cubic yards)



## Special Operations (CSO Events)

### Location (Waterways):

- A. Storm Number (If available at the time of Call out, or TBD and written in after event)
- B. All Clear Issued at: Date and Time (Call Systems Dispatcher at get official all clear)
- C. Start Time Date and Time (Must be within 24 hours of the all clear)
- D. Justification for delayed start if not within 24 hours of the all clear:

<b>Mechanical failure: No</b>	<b>Unsafe conditions: No</b>	
Fog: No	Limited Visibility: No	
Ice: No	Lightning: No	Other: No
Equipment icing: No	High Flow: No	
High Wind: No	Darkness: No	

### E. Additional Comments:

Est. Amt. of Debris from Special Operations (Cubic Yards): 0.00  
(Note: one garbage bag = 50 gallons = 6.0 cubic feet = 0.25 cubic yards)

## Description and Possible Source

### Debris Type

Cans: No	Logs: Yes	Clothing/Apparel: No
Glass Bottles: No	Wood: No	Sporting Goods: No
Tree: No	Milk Crate: No	Rubber Material: No
Styrofoam: No	Condoms: No	Food: No
Plastic: No	Sanitary Napkin: No	Fish: No
Cardboard: No	Paper: No	
Other 1:	Other 5:	
Other 2:	Other 6:	
Other 3:	Other 7:	
Other 4:	Other 8:	

# Floatable Log FL2023-1232

Pilot: mccllland@mwrld.org      Date: 7/28/2023  
 Boat: Skimmer Boat 2 (SB2)      # of Pilots: 1  
 # of Hoisters: 0                      # of MLAS: 1

## Routine Operations

### Location (Waterways):

- Yes Zone 1: North Branch and North Shore Channel, Kinzie Street to Main Street
- Yes Zone 2: Chicago River and South Branch of the Chicago River, CRCW to Amtrak
- No Zone 3: South Branch Chicago River and South Fork of the SBCR, Amtrak to RAPS
- No Zone 4: Chicago Sanitary & Ship Canal, Damen Avenue to Cal-Sag Junction
- No Zone 5: Cal-Sag Channel and Little Calumet River, Bishop Ford to Cal-Sag Junction
- No Other Zone:

1.50 Est. Amt. of Debris from Routine Operations (Cubic Yards)  
 (Note: one garbage bag = 50 gallons = 6.0 cubic feet = 0.25 cubic yards)



City of Chicago, Esri Canada, Esri, HERE, Garmin, INCREMENT P, USGS, METI/NASA, EPA, USDA

## Special Operations (CSO Events)

### Location (Waterways):

- A. Storm Number                      (If available at the time of Call out, or TBD and written in after event)
- B. All Clear Issued at:                      Date and Time (Call Systems Dispatcher at get official all clear)
- C. Start Time                                  Date and Time (Must be within 24 hours of the all clear)
- D. Justification for delayed start if not within 24 hours of the all clear:

<b>Mechanical failure: No</b>	<b>Unsafe conditions: No</b>	
Fog: No	Limited Visibility: No	
Ice: No	Lightning: No	Other: No
Equipment icing: No	High Flow: No	
High Wind: No	Darkness: No	

### E. Additional Comments:

Est. Amt. of Debris from Special Operations (Cubic Yards): 0.00  
 (Note: one garbage bag = 50 gallons = 6.0 cubic feet = 0.25 cubic yards)

## Description and Possible Source

### Debris Type

Cans: Yes	Logs: No	Clothing/Apparel: Yes
Glass Bottles: Yes	Wood: Yes	Sporting Goods: Yes
Tree: Yes	Milk Crate: No	Rubber Material: Yes
Styrofoam: Yes	Condoms: Yes	Food: Yes
Plastic: Yes	Sanitary Napkin: Yes	Fish: Yes
Cardboard: Yes	Paper: Yes	
Other 1: dead duck	Other 5:	
Other 2:	Other 6:	
Other 3:	Other 7:	
Other 4:	Other 8:	





# Floatable Log FL2023-1901

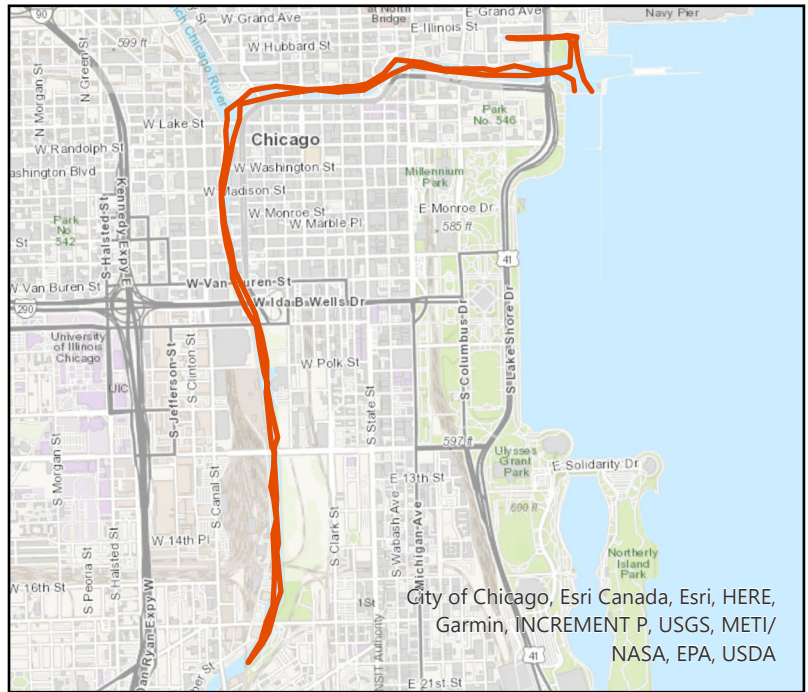
Pilot: johnson3                      Date: 7/28/2023  
Boat: Skimmer Boat 1(SB1)        # of Pilots: 1  
# of Hoisters:                        # of MLAS: 1

## Routine Operations

### Location (Waterways):

- No Zone 1: North Branch and North Shore Channel, Kinzie Street to Main Street
- Yes Zone 2: Chicago River and South Branch of the Chicago River, CRCW to Amtrak
- No Zone 3: South Branch Chicago River and South Fork of the SBCR, Amtrak to RAPS
- No Zone 4: Chicago Sanitary & Ship Canal, Damen Avenue to Cal-Sag Junction
- No Zone 5: Cal-Sag Channel and Little Calumet River, Bishop Ford to Cal-Sag Junction
- No Other Zone:

0.25 Est. Amt. of Debris from Routine Operations (Cubic Yards)  
(Note: one garbage bag = 50 gallons = 6.0 cubic feet = 0.25 cubic yards)



## Special Operations (CSO Events)

### Location (Waterways):

- A. Storm Number                      (If available at the time of Call out, or TBD and written in after event)
- B. All Clear Issued at:                      Date and Time (Call Systems Dispatcher at get official all clear)
- C. Start Time                              Date and Time (Must be within 24 hours of the all clear)
- D. Justification for delayed start if not within 24 hours of the all clear:

<b>Mechanical failure:</b>	<b>Unsafe conditions:</b>	
Fog:	Limited Visibility:	
Ice:	Lightning:	Other:
Equipment icing:	High Flow:	
High Wind:	Darkness:	

### E. Additional Comments:

Est. Amt. of Debris from Special Operations (Cubic Yards):  
(Note: one garbage bag = 50 gallons = 6.0 cubic feet = 0.25 cubic yards)

## Description and Possible Source

### Debris Type

Cans: Yes	Logs:	Clothing/Apparel:
Glass Bottles: Yes	Wood:	Sporting Goods:
Tree: Yes	Milk Crate:	Rubber Material: Yes
Styrofoam:	Condoms:	Food:
Plastic: Yes	Sanitary Napkin:	Fish:
Cardboard:	Paper: Yes	
Other 1:	Other 5:	
Other 2:	Other 6:	
Other 3:	Other 7:	
Other 4:	Other 8:	

# Floatable Log FL2023-1233

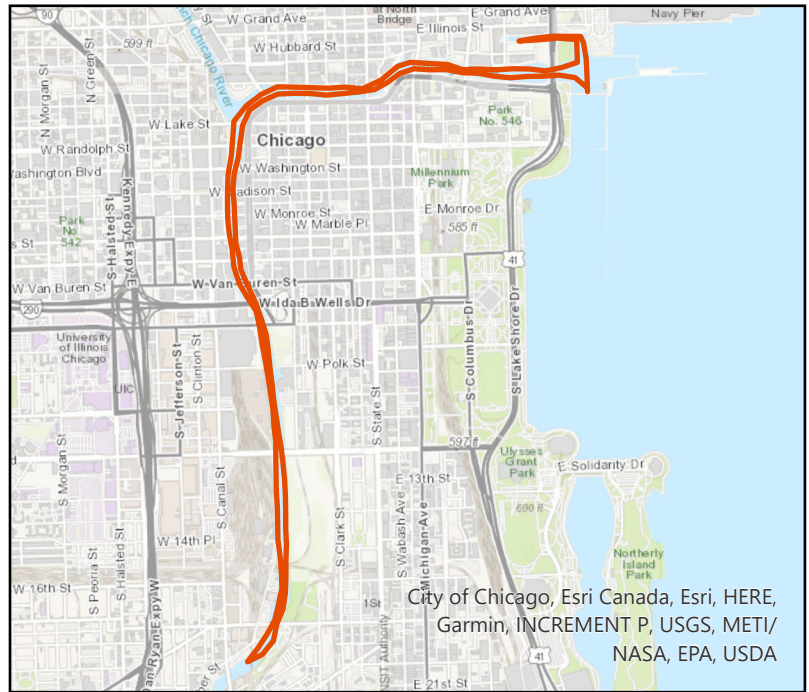
Pilot: mccllland@mwrld.org      Date: 7/31/2023  
 Boat: Skimmer Boat 2 (SB2)      # of Pilots: 1  
 # of Hoisters: 0      # of MLAS: 1

## Routine Operations

### Location (Waterways):

- No Zone 1: North Branch and North Shore Channel, Kinzie Street to Main Street
- Yes Zone 2: Chicago River and South Branch of the Chicago River, CRCW to Amtrak
- No Zone 3: South Branch Chicago River and South Fork of the SBCR, Amtrak to RAPS
- No Zone 4: Chicago Sanitary & Ship Canal, Damen Avenue to Cal-Sag Junction
- No Zone 5: Cal-Sag Channel and Little Calumet River, Bishop Ford to Cal-Sag Junction
- No Other Zone:

0.10 Est. Amt. of Debris from Routine Operations (Cubic Yards)  
 (Note: one garbage bag = 50 gallons = 6.0 cubic feet = 0.25 cubic yards)



## Special Operations (CSO Events)

### Location (Waterways):

- A. Storm Number (If available at the time of Call out, or TBD and written in after event)
- B. All Clear Issued at: Date and Time (Call Systems Dispatcher at get official all clear)
- C. Start Time Date and Time (Must be within 24 hours of the all clear)
- D. Justification for delayed start if not within 24 hours of the all clear:

<b>Mechanical failure: No</b>	<b>Unsafe conditions: No</b>	
Fog: No	Limited Visibility: No	
Ice: No	Lightning: No	Other: No
Equipment icing: No	High Flow: No	
High Wind: No	Darkness: No	

### E. Additional Comments:

Est. Amt. of Debris from Special Operations (Cubic Yards): 0.00  
 (Note: one garbage bag = 50 gallons = 6.0 cubic feet = 0.25 cubic yards)

## Description and Possible Source

### Debris Type

Cans: Yes	Logs: No	Clothing/Apparel: No
Glass Bottles: Yes	Wood: No	Sporting Goods: No
Tree: Yes	Milk Crate: No	Rubber Material: No
Styrofoam: Yes	Condoms: Yes	Food: No
Plastic: Yes	Sanitary Napkin: Yes	Fish: No
Cardboard: No	Paper: Yes	
Other 1:	Other 5:	
Other 2:	Other 6:	
Other 3:	Other 7:	
Other 4:	Other 8:	

# Floatable Log FL2023-1235

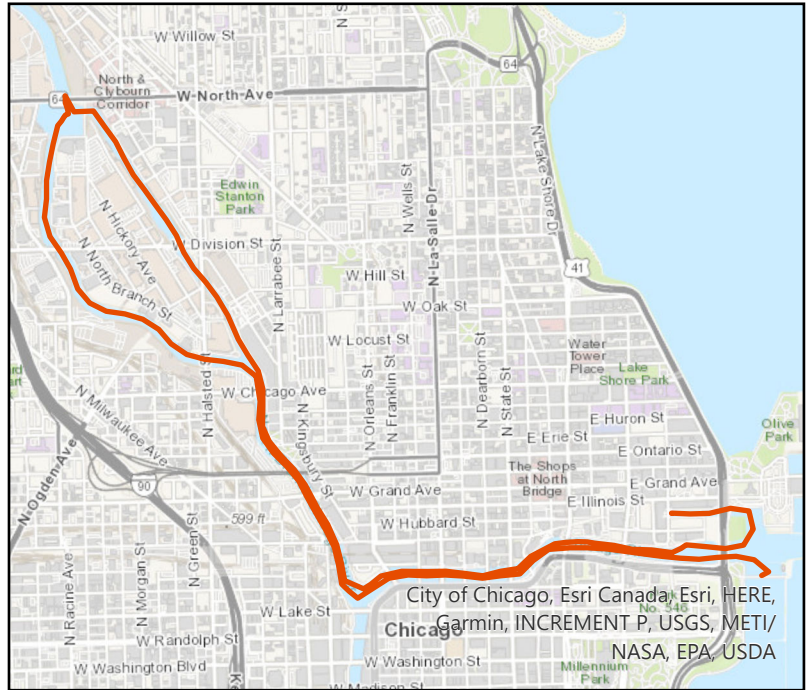
Pilot: howards.mwrdr      Date: 7/31/2023  
 Boat: Skimmer Boat 1 (SB1)      # of Pilots: 1  
 # of Hoisters: 0      # of MLAS: 1

## Routine Operations

Location (Waterways):

- Yes Zone 1: North Branch and North Shore Channel, Kinzie Street to Main Street
- Yes Zone 2: Chicago River and South Branch of the Chicago River, CRCW to Amtrak
- No Zone 3: South Branch Chicago River and South Fork of the SBCR, Amtrak to RAPS
- No Zone 4: Chicago Sanitary & Ship Canal, Damen Avenue to Cal-Sag Junction
- No Zone 5: Cal-Sag Channel and Little Calumet River, Bishop Ford to Cal-Sag Junction
- No Other Zone:

1.30 Est. Amt. of Debris from Routine Operations (Cubic Yards)  
 (Note: one garbage bag = 50 gallons = 6.0 cubic feet = 0.25 cubic yards)



## Special Operations (CSO Events)

Location (Waterways):

- A. Storm Number (If available at the time of Call out, or TBD and written in after event)
- B. All Clear Issued at: Date and Time (Call Systems Dispatcher at get official all clear)
- C. Start Time Date and Time (Must be within 24 hours of the all clear)
- D. Justification for delayed start if not within 24 hours of the all clear:

<b>Mechanical failure: No</b>	<b>Unsafe conditions: No</b>	
Fog: No	Limited Visibility: No	
Ice: No	Lightning: No	Other: No
Equipment icing: No	High Flow: No	
High Wind: No	Darkness: No	

E. Additional Comments:

Est. Amt. of Debris from Special Operations (Cubic Yards): 0.00  
 (Note: one garbage bag = 50 gallons = 6.0 cubic feet = 0.25 cubic yards)

## Description and Possible Source

Debris Type

Cans: Yes	Logs: Yes	Clothing/Apparel: No
Glass Bottles: Yes	Wood: Yes	Sporting Goods: No
Tree: Yes	Milk Crate: Yes	Rubber Material: No
Styrofoam: Yes	Condoms: No	Food: No
Plastic: Yes	Sanitary Napkin: No	Fish: No
Cardboard: Yes	Paper: Yes	
Other 1:	Other 5:	
Other 2:	Other 6:	
Other 3:	Other 7:	
Other 4:	Other 8:	

# Floatable Log FL2023-1234

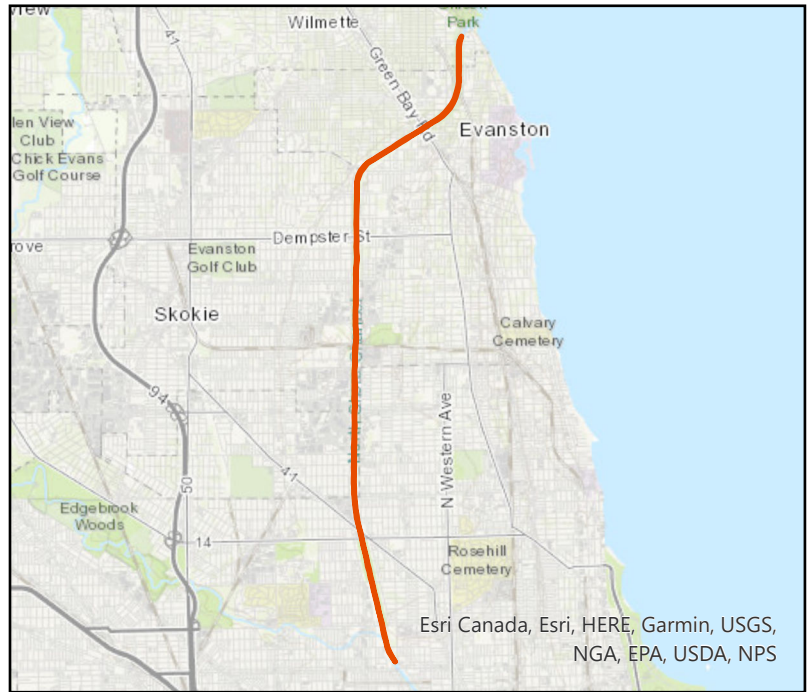
Pilot: camposm@mwrd      Date: 7/31/2023  
Boat: Debris Boat 1 (DB1)      # of Pilots: 1  
# of Hoisters: 1      # of MLAS: 2

## Routine Operations

### Location (Waterways):

- Yes Zone 1: North Branch and North Shore Channel, Kinzie Street to Main Street
- No Zone 2: Chicago River and South Branch of the Chicago River, CRCW to Amtrak
- No Zone 3: South Branch Chicago River and South Fork of the SBCR, Amtrak to RAPS
- No Zone 4: Chicago Sanitary & Ship Canal, Damen Avenue to Cal-Sag Junction
- No Zone 5: Cal-Sag Channel and Little Calumet River, Bishop Ford to Cal-Sag Junction
- Yes Other Zone: WPS

35.0 Est. Amt. of Debris from Routine Operations (Cubic Yards)  
(Note: one garbage bag = 50 gallons = 6.0 cubic feet = 0.25 cubic yards)



## Special Operations (CSO Events)

### Location (Waterways):

- A. Storm Number (If available at the time of Call out, or TBD and written in after event)
- B. All Clear Issued at: Date and Time (Call Systems Dispatcher at get official all clear)
- C. Start Time Date and Time (Must be within 24 hours of the all clear)
- D. Justification for delayed start if not within 24 hours of the all clear:

<b>Mechanical failure: No</b>	<b>Unsafe conditions: No</b>	
Fog: No	Limited Visibility: No	
Ice: No	Lightning: No	Other: No
Equipment icing: No	High Flow: No	
High Wind: No	Darkness: No	

### E. Additional Comments:

Est. Amt. of Debris from Special Operations (Cubic Yards): 0.00  
(Note: one garbage bag = 50 gallons = 6.0 cubic feet = 0.25 cubic yards)

## Description and Possible Source

### Debris Type

Cans: No	Logs: Yes	Clothing/Apparel: No
Glass Bottles: No	Wood: No	Sporting Goods: No
Tree: No	Milk Crate: No	Rubber Material: No
Styrofoam: No	Condoms: No	Food: No
Plastic: No	Sanitary Napkin: No	Fish: No
Cardboard: No	Paper: No	
Other 1: Bicycle	Other 5:	
Other 2:	Other 6:	
Other 3:	Other 7:	
Other 4:	Other 8:	

# Floatable Log FL2023-1236

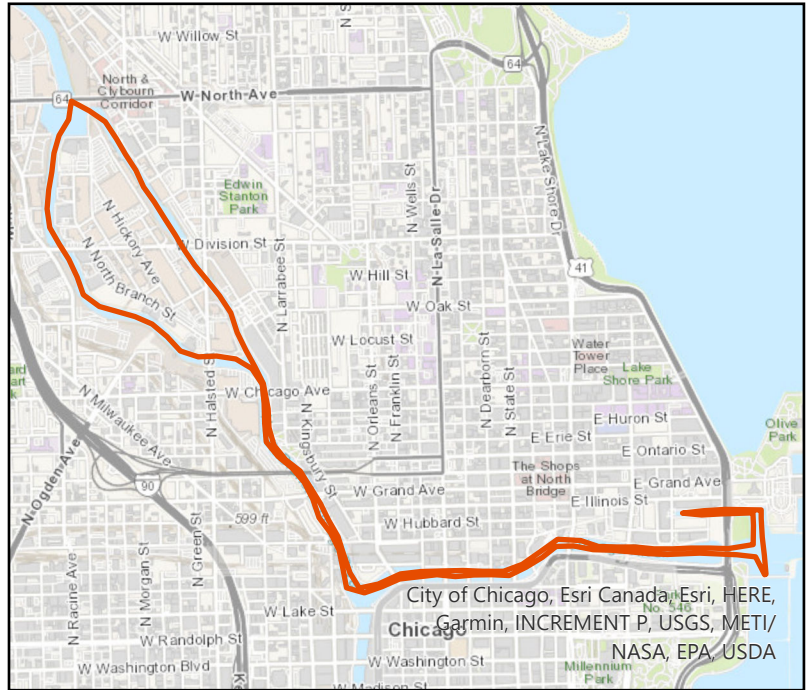
Pilot: mccllland@mwrld.org      Date: 8/1/2023  
 Boat: Skimmer Boat 2 (SB2)      # of Pilots: 1  
 # of Hoisters: 0      # of MLAS: 1

## Routine Operations

Location (Waterways):

- Yes Zone 1: North Branch and North Shore Channel, Kinzie Street to Main Street
- Yes Zone 2: Chicago River and South Branch of the Chicago River, CRCW to Amtrak
- No Zone 3: South Branch Chicago River and South Fork of the SBCR, Amtrak to RAPS
- No Zone 4: Chicago Sanitary & Ship Canal, Damen Avenue to Cal-Sag Junction
- No Zone 5: Cal-Sag Channel and Little Calumet River, Bishop Ford to Cal-Sag Junction
- No Other Zone:

2.50 Est. Amt. of Debris from Routine Operations (Cubic Yards)  
 (Note: one garbage bag = 50 gallons = 6.0 cubic feet = 0.25 cubic yards)



## Special Operations (CSO Events)

Location (Waterways):

- A. Storm Number (If available at the time of Call out, or TBD and written in after event)
- B. All Clear Issued at: Date and Time (Call Systems Dispatcher at get official all clear)
- C. Start Time Date and Time (Must be within 24 hours of the all clear)
- D. Justification for delayed start if not within 24 hours of the all clear:

<b>Mechanical failure: No</b>	<b>Unsafe conditions: No</b>	
Fog: No	Limited Visibility: No	
Ice: No	Lightning: No	Other: No
Equipment icing: No	High Flow: No	
High Wind: No	Darkness: No	

E. Additional Comments:

Est. Amt. of Debris from Special Operations (Cubic Yards): 0.00  
 (Note: one garbage bag = 50 gallons = 6.0 cubic feet = 0.25 cubic yards)

## Description and Possible Source

Debris Type

Cans: Yes	Logs: Yes	Clothing/Apparel: Yes
Glass Bottles: Yes	Wood: Yes	Sporting Goods: Yes
Tree: Yes	Milk Crate: No	Rubber Material: Yes
Styrofoam: Yes	Condoms: Yes	Food: Yes
Plastic: Yes	Sanitary Napkin: Yes	Fish: Yes
Cardboard: Yes	Paper: Yes	
Other 1:	Other 5:	
Other 2:	Other 6:	
Other 3:	Other 7:	
Other 4:	Other 8:	

# Floatable Log FL2023-1238

Pilot: camposm@mwrld      Date: 8/1/2023  
 Boat: Debris Boat 1 (DB1)      # of Pilots: 1  
 # of Hoisters: 1      # of MLAS: 2

## Routine Operations

### Location (Waterways):

- Yes Zone 1: North Branch and North Shore Channel, Kinzie Street to Main Street
- No Zone 2: Chicago River and South Branch of the Chicago River, CRCW to Amtrak
- No Zone 3: South Branch Chicago River and South Fork of the SBCR, Amtrak to RAPS
- No Zone 4: Chicago Sanitary & Ship Canal, Damen Avenue to Cal-Sag Junction
- No Zone 5: Cal-Sag Channel and Little Calumet River, Bishop Ford to Cal-Sag Junction
- No Other Zone:

10.0 Est. Amt. of Debris from Routine Operations (Cubic Yards)  
 (Note: one garbage bag = 50 gallons = 6.0 cubic feet = 0.25 cubic yards)



## Special Operations (CSO Events)

### Location (Waterways):

- A. Storm Number (If available at the time of Call out, or TBD and written in after event)
- B. All Clear Issued at: Date and Time (Call Systems Dispatcher at get official all clear)
- C. Start Time Date and Time (Must be within 24 hours of the all clear)
- D. Justification for delayed start if not within 24 hours of the all clear:

<b>Mechanical failure: No</b>	<b>Unsafe conditions: No</b>	
Fog: No	Limited Visibility: No	
Ice: No	Lightning: No	Other: No
Equipment icing: No	High Flow: No	
High Wind: No	Darkness: No	

### E. Additional Comments:

Est. Amt. of Debris from Special Operations (Cubic Yards): 0.00  
 (Note: one garbage bag = 50 gallons = 6.0 cubic feet = 0.25 cubic yards)

## Description and Possible Source

### Debris Type

Cans: No	Logs: Yes	Clothing/Apparel: No
Glass Bottles: No	Wood: No	Sporting Goods: No
Tree: No	Milk Crate: No	Rubber Material: No
Styrofoam: No	Condoms: No	Food: No
Plastic: No	Sanitary Napkin: No	Fish: No
Cardboard: No	Paper: No	
Other 1:	Other 5:	
Other 2:	Other 6:	
Other 3:	Other 7:	
Other 4:	Other 8:	





# Floatable Log FL2023-1239

Pilot: vonheimburgk@mwr.org Date: 8/2/2023

Boat: Skimmer Boat 2 (SB2) # of Pilots: 1

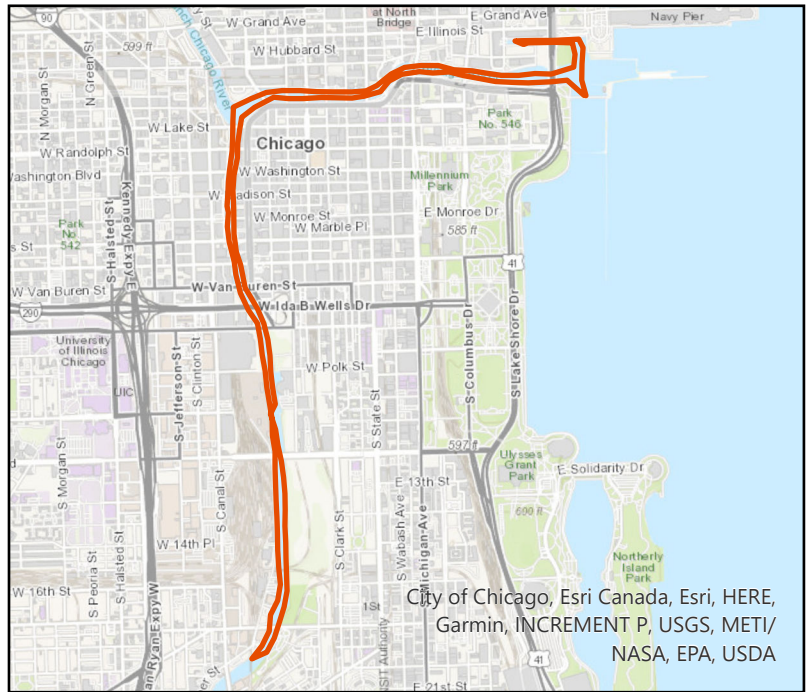
# of Hoisters: 0 # of MLAS: 1

## Routine Operations

Location (Waterways):

- No Zone 1: North Branch and North Shore Channel, Kinzie Street to Main Street
- Yes Zone 2: Chicago River and South Branch of the Chicago River, CRCW to Amtrak
- No Zone 3: South Branch Chicago River and South Fork of the SBCR, Amtrak to RAPS
- No Zone 4: Chicago Sanitary & Ship Canal, Damen Avenue to Cal-Sag Junction
- No Zone 5: Cal-Sag Channel and Little Calumet River, Bishop Ford to Cal-Sag Junction
- No Other Zone:

0.25 Est. Amt. of Debris from Routine Operations (Cubic Yards)  
 (Note: one garbage bag = 50 gallons = 6.0 cubic feet = 0.25 cubic yards)



## Special Operations (CSO Events)

Location (Waterways):

- A. Storm Number (If available at the time of Call out, or TBD and written in after event)
- B. All Clear Issued at: Date and Time (Call Systems Dispatcher at get official all clear)
- C. Start Time Date and Time (Must be within 24 hours of the all clear)
- D. Justification for delayed start if not within 24 hours of the all clear:

<b>Mechanical failure:</b> No	<b>Unsafe conditions:</b> No	
Fog: No	Limited Visibility: No	
Ice: No	Lightning: No	Other: No
Equipment icing: No	High Flow: No	
High Wind: No	Darkness: No	

E. Additional Comments:

Est. Amt. of Debris from Special Operations (Cubic Yards): 0.00  
 (Note: one garbage bag = 50 gallons = 6.0 cubic feet = 0.25 cubic yards)

## Description and Possible Source

Debris Type

Cans: Yes	Logs: No	Clothing/Apparel: No
Glass Bottles: Yes	Wood: No	Sporting Goods: Yes
Tree: Yes	Milk Crate: No	Rubber Material: Yes
Styrofoam: Yes	Condoms: Yes	Food: Yes
Plastic: Yes	Sanitary Napkin: Yes	Fish: No
Cardboard: No	Paper: Yes	
Other 1:	Other 5:	
Other 2:	Other 6:	
Other 3:	Other 7:	
Other 4:	Other 8:	



# Floatable Log FL2023-1241

Pilot: howards.mwr  
 Boat: Skimmer Boat 1 (SB1)  
 # of Hoisters: 0

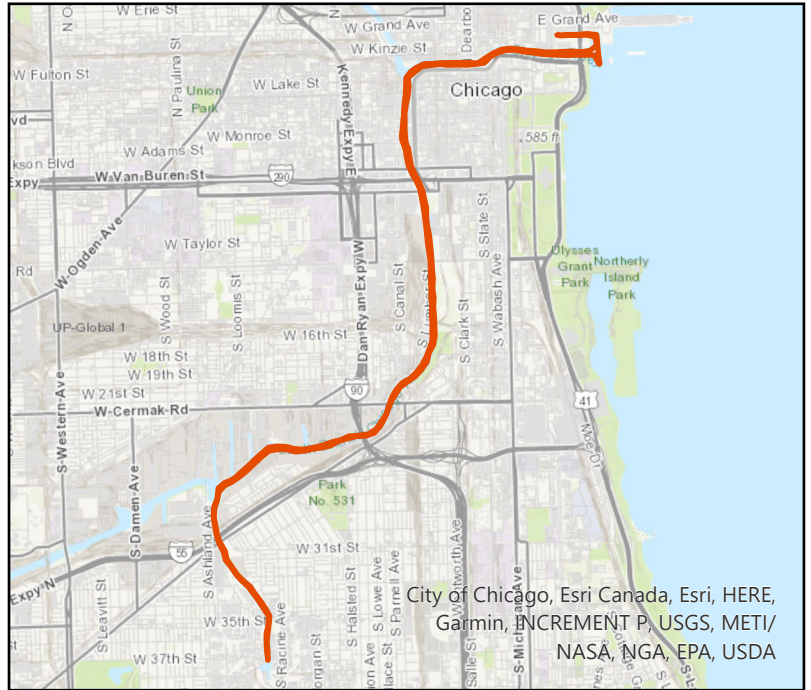
Date: 8/3/2023  
 # of Pilots: 1  
 # of MLAS: 0

## Routine Operations

### Location (Waterways):

- No Zone 1: North Branch and North Shore Channel, Kinzie Street to Main Street
- Yes Zone 2: Chicago River and South Branch of the Chicago River, CRCW to Amtrak
- Yes Zone 3: South Branch Chicago River and South Fork of the SBCR, Amtrak to RAPS
- No Zone 4: Chicago Sanitary & Ship Canal, Damen Avenue to Cal-Sag Junction
- No Zone 5: Cal-Sag Channel and Little Calumet River, Bishop Ford to Cal-Sag Junction
- No Other Zone:

1.40 Est. Amt. of Debris from Routine Operations (Cubic Yards)  
 (Note: one garbage bag = 50 gallons = 6.0 cubic feet = 0.25 cubic yards)



## Special Operations (CSO Events)

### Location (Waterways):

- A. Storm Number (If available at the time of Call out, or TBD and written in after event)
- B. All Clear Issued at: Date and Time (Call Systems Dispatcher at get official all clear)
- C. Start Time Date and Time (Must be within 24 hours of the all clear)
- D. Justification for delayed start if not within 24 hours of the all clear:

<b>Mechanical failure:</b> No	<b>Unsafe conditions:</b> No	
Fog: No	Limited Visibility: No	
Ice: No	Lightning: No	Other: No
Equipment icing: No	High Flow: No	
High Wind: No	Darkness: No	

### E. Additional Comments:

Est. Amt. of Debris from Special Operations (Cubic Yards): 0.00  
 (Note: one garbage bag = 50 gallons = 6.0 cubic feet = 0.25 cubic yards)

## Description and Possible Source

### Debris Type

Cans: Yes	Logs: Yes	Clothing/Apparel: No
Glass Bottles: No	Wood: Yes	Sporting Goods: No
Tree: Yes	Milk Crate: No	Rubber Material: No
Styrofoam: Yes	Condoms: No	Food: No
Plastic: Yes	Sanitary Napkin: No	Fish: No
Cardboard: Yes	Paper: Yes	
Other 1:	Other 5:	
Other 2:	Other 6:	
Other 3:	Other 7:	
Other 4:	Other 8:	

# Floatable Log FL2023-1242

Pilot: vonheimburgk@mwr.org Date: 8/3/2023

Boat: Skimmer Boat 2 (SB2) # of Pilots: 1

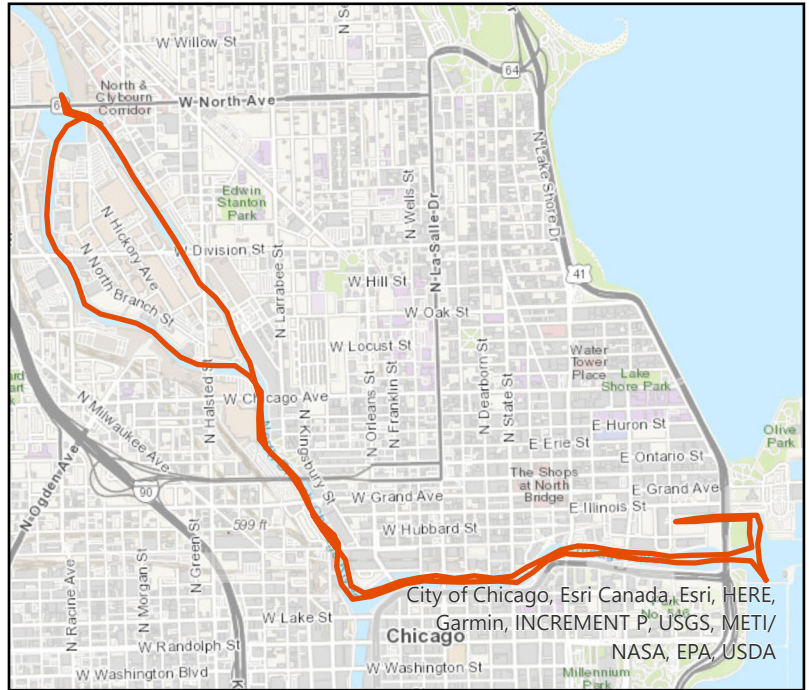
# of Hoisters: 0 # of MLAS: 1

## Routine Operations

Location (Waterways):

- Yes Zone 1: North Branch and North Shore Channel, Kinzie Street to Main Street
- Yes Zone 2: Chicago River and South Branch of the Chicago River, CRCW to Amtrak
- No Zone 3: South Branch Chicago River and South Fork of the SBCR, Amtrak to RAPS
- No Zone 4: Chicago Sanitary & Ship Canal, Damen Avenue to Cal-Sag Junction
- No Zone 5: Cal-Sag Channel and Little Calumet River, Bishop Ford to Cal-Sag Junction
- No Other Zone:

2.25 Est. Amt. of Debris from Routine Operations (Cubic Yards)  
 (Note: one garbage bag = 50 gallons = 6.0 cubic feet = 0.25 cubic yards)



## Special Operations (CSO Events)

Location (Waterways):

- A. Storm Number (If available at the time of Call out, or TBD and written in after event)
- B. All Clear Issued at: Date and Time (Call Systems Dispatcher at get official all clear)
- C. Start Time Date and Time (Must be within 24 hours of the all clear)
- D. Justification for delayed start if not within 24 hours of the all clear:

<b>Mechanical failure: No</b>	<b>Unsafe conditions: No</b>	
Fog: No	Limited Visibility: No	
Ice: No	Lightning: No	Other: No
Equipment icing: No	High Flow: No	
High Wind: No	Darkness: No	

E. Additional Comments:

Est. Amt. of Debris from Special Operations (Cubic Yards): 0.00  
 (Note: one garbage bag = 50 gallons = 6.0 cubic feet = 0.25 cubic yards)

## Description and Possible Source

Debris Type

Cans: Yes	Logs: Yes	Clothing/Apparel: No
Glass Bottles: Yes	Wood: Yes	Sporting Goods: Yes
Tree: Yes	Milk Crate: No	Rubber Material: Yes
Styrofoam: Yes	Condoms: Yes	Food: Yes
Plastic: Yes	Sanitary Napkin: Yes	Fish: No
Cardboard: Yes	Paper: Yes	
Other 1:	Other 5:	
Other 2:	Other 6:	
Other 3:	Other 7:	
Other 4:	Other 8:	

# Floatable Log FL2023-1243

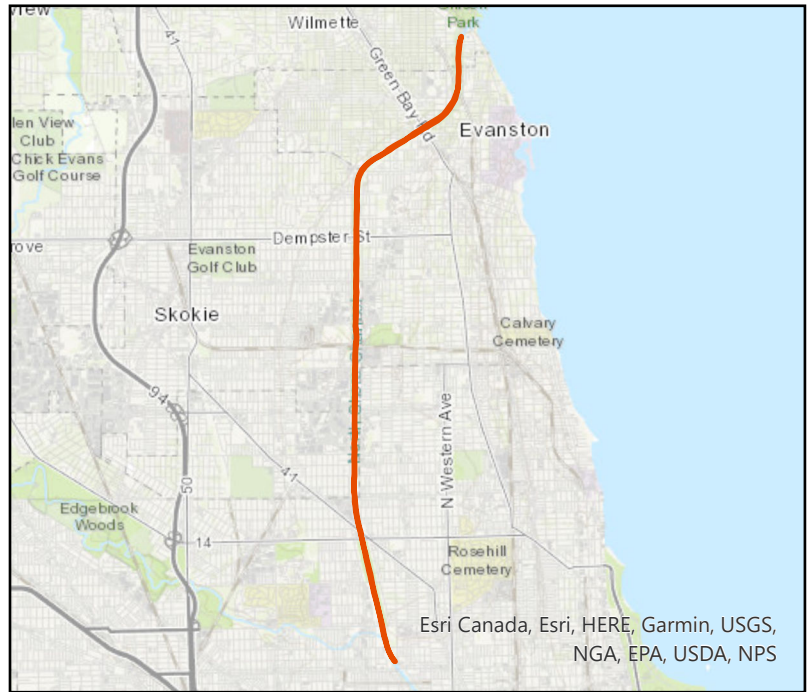
Pilot: camposm@mwrd      Date: 8/3/2023  
Boat: Debris Boat 1 (DB1)      # of Pilots: 1  
# of Hoisters: 1      # of MLAS: 2

## Routine Operations

### Location (Waterways):

- Yes Zone 1: North Branch and North Shore Channel, Kinzie Street to Main Street
- No Zone 2: Chicago River and South Branch of the Chicago River, CRCW to Amtrak
- No Zone 3: South Branch Chicago River and South Fork of the SBCR, Amtrak to RAPS
- No Zone 4: Chicago Sanitary & Ship Canal, Damen Avenue to Cal-Sag Junction
- No Zone 5: Cal-Sag Channel and Little Calumet River, Bishop Ford to Cal-Sag Junction
- Yes Other Zone: WPS

40.0 Est. Amt. of Debris from Routine Operations (Cubic Yards)  
(Note: one garbage bag = 50 gallons = 6.0 cubic feet = 0.25 cubic yards)



## Special Operations (CSO Events)

### Location (Waterways):

- A. Storm Number (If available at the time of Call out, or TBD and written in after event)
- B. All Clear Issued at: Date and Time (Call Systems Dispatcher at get official all clear)
- C. Start Time Date and Time (Must be within 24 hours of the all clear)
- D. Justification for delayed start if not within 24 hours of the all clear:

<b>Mechanical failure: No</b>	<b>Unsafe conditions: No</b>	
Fog: No	Limited Visibility: No	
Ice: No	Lightning: No	Other: No
Equipment icing: No	High Flow: No	
High Wind: No	Darkness: No	

### E. Additional Comments:

Est. Amt. of Debris from Special Operations (Cubic Yards): 0.00  
(Note: one garbage bag = 50 gallons = 6.0 cubic feet = 0.25 cubic yards)

## Description and Possible Source

### Debris Type

Cans: No	Logs: Yes	Clothing/Apparel: No
Glass Bottles: No	Wood: No	Sporting Goods: No
Tree: No	Milk Crate: No	Rubber Material: No
Styrofoam: No	Condoms: No	Food: No
Plastic: No	Sanitary Napkin: No	Fish: No
Cardboard: No	Paper: No	
Other 1:	Other 5:	
Other 2:	Other 6:	
Other 3:	Other 7:	
Other 4:	Other 8:	

# Floatable Log FL2023-1244

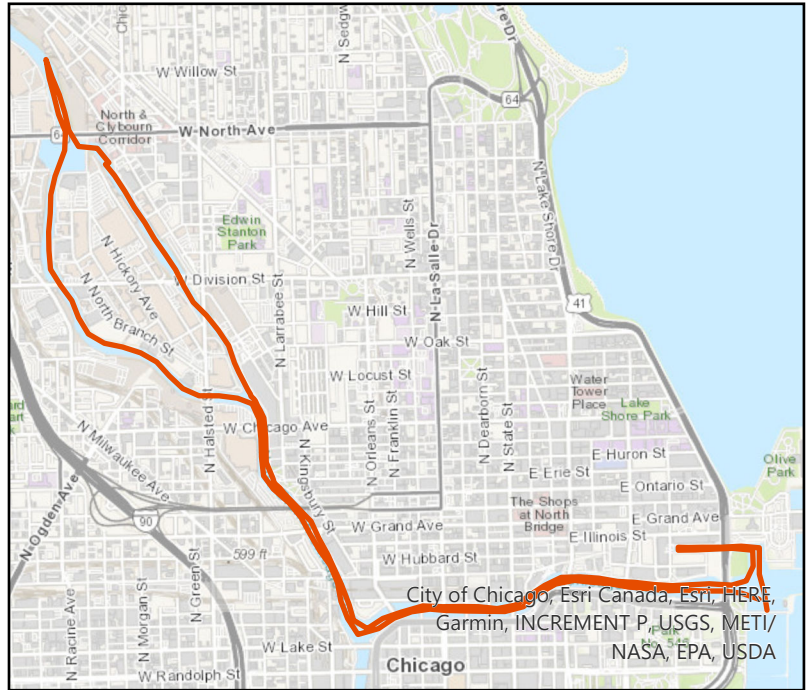
Pilot: howards.mwrp      Date: 8/4/2023  
 Boat: Skimmer Boat 1 (SB1)      # of Pilots: 1  
 # of Hoisters: 0      # of MLAS: 0

## Routine Operations

Location (Waterways):

- Yes Zone 1: North Branch and North Shore Channel, Kinzie Street to Main Street
- Yes Zone 2: Chicago River and South Branch of the Chicago River, CRCW to Amtrak
- No Zone 3: South Branch Chicago River and South Fork of the SBCR, Amtrak to RAPS
- No Zone 4: Chicago Sanitary & Ship Canal, Damen Avenue to Cal-Sag Junction
- No Zone 5: Cal-Sag Channel and Little Calumet River, Bishop Ford to Cal-Sag Junction
- No Other Zone:

0.40 Est. Amt. of Debris from Routine Operations (Cubic Yards)  
 (Note: one garbage bag = 50 gallons = 6.0 cubic feet = 0.25 cubic yards)



## Special Operations (CSO Events)

Location (Waterways):

- A. Storm Number (If available at the time of Call out, or TBD and written in after event)
- B. All Clear Issued at: Date and Time (Call Systems Dispatcher at get official all clear)
- C. Start Time Date and Time (Must be within 24 hours of the all clear)
- D. Justification for delayed start if not within 24 hours of the all clear:

<b>Mechanical failure: No</b>	<b>Unsafe conditions: No</b>	
Fog: No	Limited Visibility: No	
Ice: No	Lightning: No	Other: No
Equipment icing: No	High Flow: No	
High Wind: No	Darkness: No	

E. Additional Comments:

Est. Amt. of Debris from Special Operations (Cubic Yards): 0.00  
 (Note: one garbage bag = 50 gallons = 6.0 cubic feet = 0.25 cubic yards)

## Description and Possible Source

Debris Type

Cans: Yes	Logs: Yes	Clothing/Apparel: No
Glass Bottles: No	Wood: No	Sporting Goods: No
Tree: Yes	Milk Crate: No	Rubber Material: No
Styrofoam: Yes	Condoms: No	Food: No
Plastic: Yes	Sanitary Napkin: No	Fish: No
Cardboard: Yes	Paper: Yes	
Other 1:	Other 5:	
Other 2:	Other 6:	
Other 3:	Other 7:	
Other 4:	Other 8:	

# Floatable Log FL2023-1246

Pilot: vonheimburgk@mwr.org Date: 8/4/2023

Boat: Skimmer Boat 2 (SB2) # of Pilots: 1

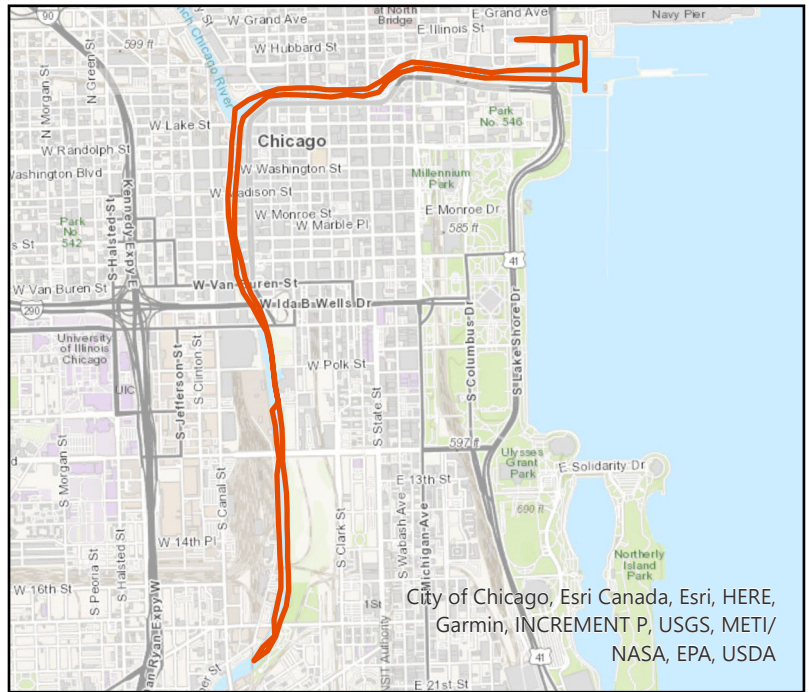
# of Hoisters: 0 # of MLAS: 1

## Routine Operations

Location (Waterways):

- No Zone 1: North Branch and North Shore Channel, Kinzie Street to Main Street
- Yes Zone 2: Chicago River and South Branch of the Chicago River, CRCW to Amtrak
- No Zone 3: South Branch Chicago River and South Fork of the SBCR, Amtrak to RAPS
- No Zone 4: Chicago Sanitary & Ship Canal, Damen Avenue to Cal-Sag Junction
- No Zone 5: Cal-Sag Channel and Little Calumet River, Bishop Ford to Cal-Sag Junction
- No Other Zone:

0.25 Est. Amt. of Debris from Routine Operations (Cubic Yards)  
(Note: one garbage bag = 50 gallons = 6.0 cubic feet = 0.25 cubic yards)



## Special Operations (CSO Events)

Location (Waterways):

- A. Storm Number (If available at the time of Call out, or TBD and written in after event)
- B. All Clear Issued at: Date and Time (Call Systems Dispatcher at get official all clear)
- C. Start Time Date and Time (Must be within 24 hours of the all clear)
- D. Justification for delayed start if not within 24 hours of the all clear:

<b>Mechanical failure:</b> No	<b>Unsafe conditions:</b> No	
Fog: No	Limited Visibility: No	
Ice: No	Lightning: No	Other: No
Equipment icing: No	High Flow: No	
High Wind: No	Darkness: No	

E. Additional Comments:

Est. Amt. of Debris from Special Operations (Cubic Yards): 0.00  
(Note: one garbage bag = 50 gallons = 6.0 cubic feet = 0.25 cubic yards)

## Description and Possible Source

Debris Type

Cans: Yes	Logs: No	Clothing/Apparel: No
Glass Bottles: No	Wood: No	Sporting Goods: No
Tree: Yes	Milk Crate: No	Rubber Material: Yes
Styrofoam: Yes	Condoms: Yes	Food: Yes
Plastic: Yes	Sanitary Napkin: No	Fish: No
Cardboard: No	Paper: Yes	
Other 1:	Other 5:	
Other 2:	Other 6:	
Other 3:	Other 7:	
Other 4:	Other 8:	

# Floatable Log FL2023-1247

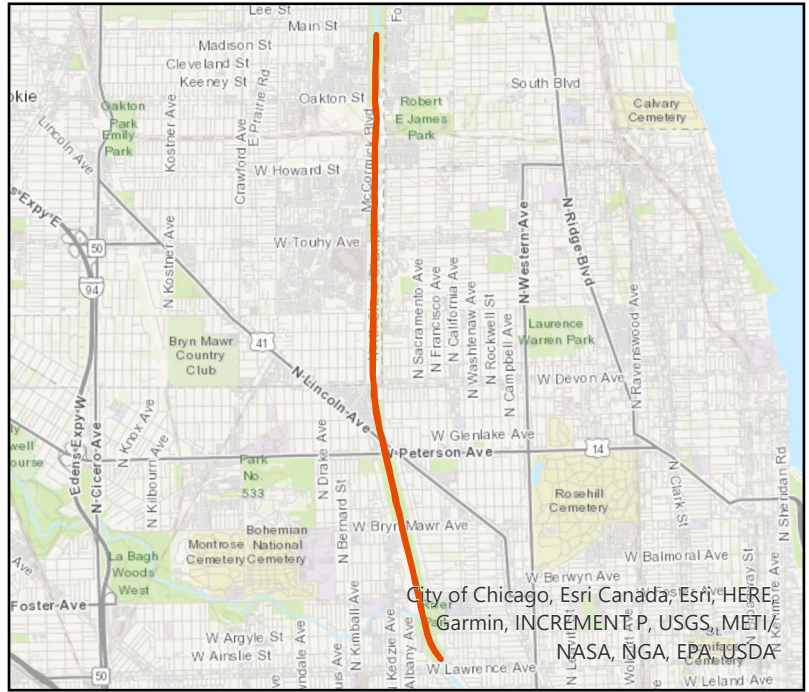
Pilot: camposm@mwrdr Date: 8/7/2023  
 Boat: Debris Boat 1 (DB1) # of Pilots: 1  
 # of Hoisters: 1 # of MLAS: 1

## Routine Operations

### Location (Waterways):

- Yes Zone 1: North Branch and North Shore Channel, Kinzie Street to Main Street
- No Zone 2: Chicago River and South Branch of the Chicago River, CRCW to Amtrak
- No Zone 3: South Branch Chicago River and South Fork of the SBCR, Amtrak to RAPS
- No Zone 4: Chicago Sanitary & Ship Canal, Damen Avenue to Cal-Sag Junction
- No Zone 5: Cal-Sag Channel and Little Calumet River, Bishop Ford to Cal-Sag Junction
- No Other Zone:

20.0 Est. Amt. of Debris from Routine Operations (Cubic Yards)  
 (Note: one garbage bag = 50 gallons = 6.0 cubic feet = 0.25 cubic yards)



## Special Operations (CSO Events)

### Location (Waterways):

- A. Storm Number (If available at the time of Call out, or TBD and written in after event)
- B. All Clear Issued at: Date and Time (Call Systems Dispatcher at get official all clear)
- C. Start Time Date and Time (Must be within 24 hours of the all clear)
- D. Justification for delayed start if not within 24 hours of the all clear:

<b>Mechanical failure:</b> No	<b>Unsafe conditions:</b> No	
Fog: No	Limited Visibility: No	
Ice: No	Lightning: No	Other: No
Equipment icing: No	High Flow: No	
High Wind: No	Darkness: No	

### E. Additional Comments:

Est. Amt. of Debris from Special Operations (Cubic Yards): 0.00  
 (Note: one garbage bag = 50 gallons = 6.0 cubic feet = 0.25 cubic yards)

## Description and Possible Source

### Debris Type

Cans: No	Logs: Yes	Clothing/Apparel: No
Glass Bottles: No	Wood: No	Sporting Goods: No
Tree: No	Milk Crate: No	Rubber Material: No
Styrofoam: No	Condoms: No	Food: No
Plastic: No	Sanitary Napkin: No	Fish: No
Cardboard: No	Paper: No	
Other 1:	Other 5:	
Other 2:	Other 6:	
Other 3:	Other 7:	
Other 4:	Other 8:	



# Floatable Log FL2023-1249

Pilot: vonheimburgk@mwr.org Date: 8/8/2023

Boat: Skimmer Boat 2 (SB2) # of Pilots: 1

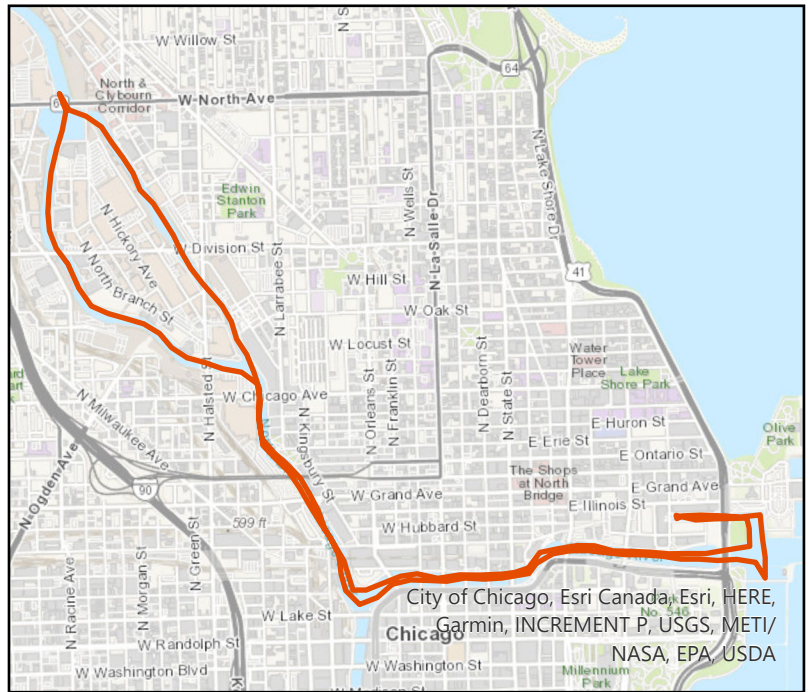
# of Hoisters: 0 # of MLAS: 1

## Routine Operations

Location (Waterways):

- Yes Zone 1: North Branch and North Shore Channel, Kinzie Street to Main Street
- Yes Zone 2: Chicago River and South Branch of the Chicago River, CRCW to Amtrak
- No Zone 3: South Branch Chicago River and South Fork of the SBCR, Amtrak to RAPS
- No Zone 4: Chicago Sanitary & Ship Canal, Damen Avenue to Cal-Sag Junction
- No Zone 5: Cal-Sag Channel and Little Calumet River, Bishop Ford to Cal-Sag Junction
- No Other Zone:

0.25 Est. Amt. of Debris from Routine Operations (Cubic Yards)  
(Note: one garbage bag = 50 gallons = 6.0 cubic feet = 0.25 cubic yards)



## Special Operations (CSO Events)

Location (Waterways):

- A. Storm Number (If available at the time of Call out, or TBD and written in after event)
- B. All Clear Issued at: Date and Time (Call Systems Dispatcher at get official all clear)
- C. Start Time Date and Time (Must be within 24 hours of the all clear)
- D. Justification for delayed start if not within 24 hours of the all clear:

<b>Mechanical failure: No</b>	<b>Unsafe conditions: No</b>	
Fog: No	Limited Visibility: No	
Ice: No	Lightning: No	Other: No
Equipment icing: No	High Flow: No	
High Wind: No	Darkness: No	

E. Additional Comments:

Est. Amt. of Debris from Special Operations (Cubic Yards): 0.00  
(Note: one garbage bag = 50 gallons = 6.0 cubic feet = 0.25 cubic yards)

## Description and Possible Source

Debris Type

Cans: Yes	Logs: Yes	Clothing/Apparel: No
Glass Bottles: No	Wood: No	Sporting Goods: No
Tree: Yes	Milk Crate: Yes	Rubber Material: Yes
Styrofoam: Yes	Condoms: Yes	Food: Yes
Plastic: Yes	Sanitary Napkin: Yes	Fish: No
Cardboard: Yes	Paper: Yes	

Other 1: Large cardboard box filled w/ bubble wrap.	Other 5:
Other 2:	Other 6:
Other 3:	Other 7:
Other 4:	Other 8:

# Floatable Log FL2023-1248

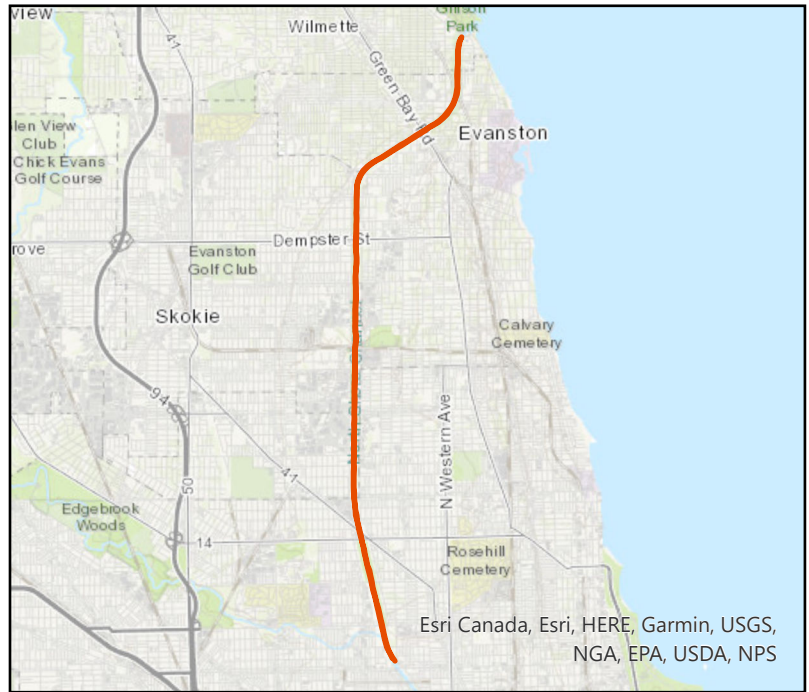
Pilot: camposm@mwrd      Date: 8/8/2023  
 Boat: Debris Boat 1 (DB1)      # of Pilots: 1  
 # of Hoisters: 1      # of MLAS: 2

## Routine Operations

### Location (Waterways):

- Yes Zone 1: North Branch and North Shore Channel, Kinzie Street to Main Street
- No Zone 2: Chicago River and South Branch of the Chicago River, CRCW to Amtrak
- No Zone 3: South Branch Chicago River and South Fork of the SBCR, Amtrak to RAPS
- No Zone 4: Chicago Sanitary & Ship Canal, Damen Avenue to Cal-Sag Junction
- No Zone 5: Cal-Sag Channel and Little Calumet River, Bishop Ford to Cal-Sag Junction
- Yes Other Zone: WPS

40.0 Est. Amt. of Debris from Routine Operations (Cubic Yards)  
 (Note: one garbage bag = 50 gallons = 6.0 cubic feet = 0.25 cubic yards)



## Special Operations (CSO Events)

### Location (Waterways):

- A. Storm Number (If available at the time of Call out, or TBD and written in after event)
- B. All Clear Issued at: Date and Time (Call Systems Dispatcher at get official all clear)
- C. Start Time Date and Time (Must be within 24 hours of the all clear)
- D. Justification for delayed start if not within 24 hours of the all clear:

<b>Mechanical failure:</b> No	<b>Unsafe conditions:</b> No	
Fog: No	Limited Visibility: No	
Ice: No	Lightning: No	Other: No
Equipment icing: No	High Flow: No	
High Wind: No	Darkness: No	

### E. Additional Comments:

Est. Amt. of Debris from Special Operations (Cubic Yards): 0.00  
 (Note: one garbage bag = 50 gallons = 6.0 cubic feet = 0.25 cubic yards)

## Description and Possible Source

### Debris Type

Cans: No	Logs: Yes	Clothing/Apparel: No
Glass Bottles: No	Wood: No	Sporting Goods: No
Tree: No	Milk Crate: No	Rubber Material: No
Styrofoam: No	Condoms: No	Food: No
Plastic: No	Sanitary Napkin: No	Fish: No
Cardboard: No	Paper: No	
Other 1:	Other 5:	
Other 2:	Other 6:	
Other 3:	Other 7:	
Other 4:	Other 8:	





# Floatable Log FL2023-1250

Pilot: vonheimburgk@mwr.org Date: 8/9/2023

Boat: Skimmer Boat 2 (SB2) # of Pilots: 1

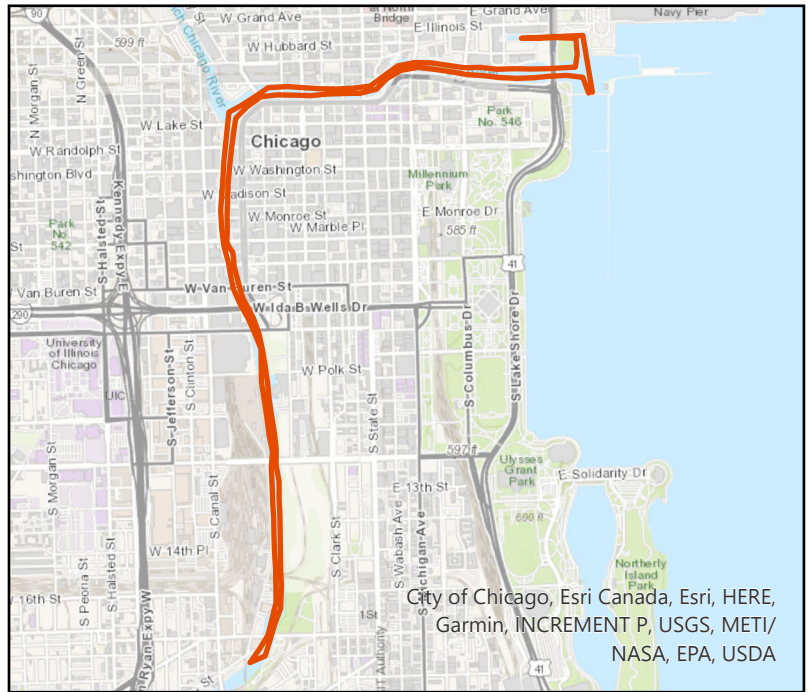
# of Hoisters: 0 # of MLAS: 1

## Routine Operations

Location (Waterways):

- No Zone 1: North Branch and North Shore Channel, Kinzie Street to Main Street
- Yes Zone 2: Chicago River and South Branch of the Chicago River, CRCW to Amtrak
- No Zone 3: South Branch Chicago River and South Fork of the SBCR, Amtrak to RAPS
- No Zone 4: Chicago Sanitary & Ship Canal, Damen Avenue to Cal-Sag Junction
- No Zone 5: Cal-Sag Channel and Little Calumet River, Bishop Ford to Cal-Sag Junction
- No Other Zone:

0.25 Est. Amt. of Debris from Routine Operations (Cubic Yards)  
 (Note: one garbage bag = 50 gallons = 6.0 cubic feet = 0.25 cubic yards)



## Special Operations (CSO Events)

Location (Waterways):

- A. Storm Number (If available at the time of Call out, or TBD and written in after event)
- B. All Clear Issued at: Date and Time (Call Systems Dispatcher at get official all clear)
- C. Start Time Date and Time (Must be within 24 hours of the all clear)
- D. Justification for delayed start if not within 24 hours of the all clear:

<b>Mechanical failure:</b> No	<b>Unsafe conditions:</b> No	
Fog: No	Limited Visibility: No	
Ice: No	Lightning: No	Other: No
Equipment icing: No	High Flow: No	
High Wind: No	Darkness: No	

E. Additional Comments:

Est. Amt. of Debris from Special Operations (Cubic Yards): 0.00  
 (Note: one garbage bag = 50 gallons = 6.0 cubic feet = 0.25 cubic yards)

## Description and Possible Source

Debris Type

Cans: Yes	Logs: Yes	Clothing/Apparel: No
Glass Bottles: No	Wood: No	Sporting Goods: Yes
Tree: Yes	Milk Crate: Yes	Rubber Material: Yes
Styrofoam: Yes	Condoms: Yes	Food: Yes
Plastic: Yes	Sanitary Napkin: Yes	Fish: No
Cardboard: No	Paper: Yes	
Other 1:	Other 5:	
Other 2:	Other 6:	
Other 3:	Other 7:	
Other 4:	Other 8:	

# Floatable Log FL2023-1251

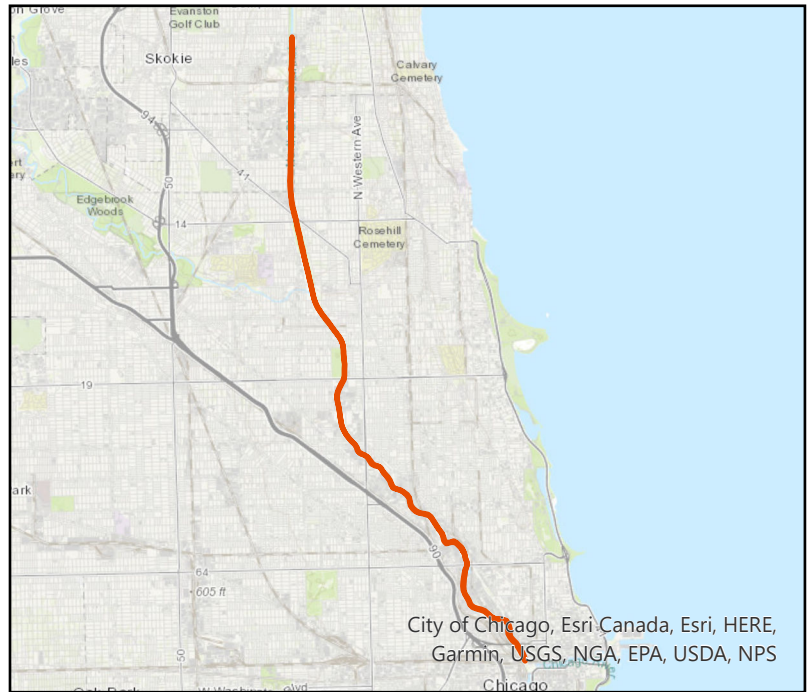
Pilot: camposm@mwrd      Date: 8/9/2023  
Boat: Debris Boat 1 (DB1)      # of Pilots: 1  
# of Hoisters: 1      # of MLAS: 2

## Routine Operations

### Location (Waterways):

- Yes Zone 1: North Branch and North Shore Channel, Kinzie Street to Main Street
- No Zone 2: Chicago River and South Branch of the Chicago River, CRCW to Amtrak
- No Zone 3: South Branch Chicago River and South Fork of the SBCR, Amtrak to RAPS
- No Zone 4: Chicago Sanitary & Ship Canal, Damen Avenue to Cal-Sag Junction
- No Zone 5: Cal-Sag Channel and Little Calumet River, Bishop Ford to Cal-Sag Junction
- No Other Zone:

30.0 Est. Amt. of Debris from Routine Operations (Cubic Yards)  
(Note: one garbage bag = 50 gallons = 6.0 cubic feet = 0.25 cubic yards)



## Special Operations (CSO Events)

### Location (Waterways):

- A. Storm Number (If available at the time of Call out, or TBD and written in after event)
- B. All Clear Issued at: Date and Time (Call Systems Dispatcher at get official all clear)
- C. Start Time Date and Time (Must be within 24 hours of the all clear)
- D. Justification for delayed start if not within 24 hours of the all clear:

<b>Mechanical failure: No</b>	<b>Unsafe conditions: No</b>	
Fog: No	Limited Visibility: No	
Ice: No	Lightning: No	Other: No
Equipment icing: No	High Flow: No	
High Wind: No	Darkness: No	

### E. Additional Comments:

Est. Amt. of Debris from Special Operations (Cubic Yards): 0.00  
(Note: one garbage bag = 50 gallons = 6.0 cubic feet = 0.25 cubic yards)

## Description and Possible Source

### Debris Type

Cans: No	Logs: Yes	Clothing/Apparel: No
Glass Bottles: No	Wood: No	Sporting Goods: No
Tree: No	Milk Crate: No	Rubber Material: No
Styrofoam: No	Condoms: No	Food: No
Plastic: No	Sanitary Napkin: No	Fish: No
Cardboard: No	Paper: No	
Other 1:	Other 5:	
Other 2:	Other 6:	
Other 3:	Other 7:	
Other 4:	Other 8:	

# Floatable Log FL2023-1252

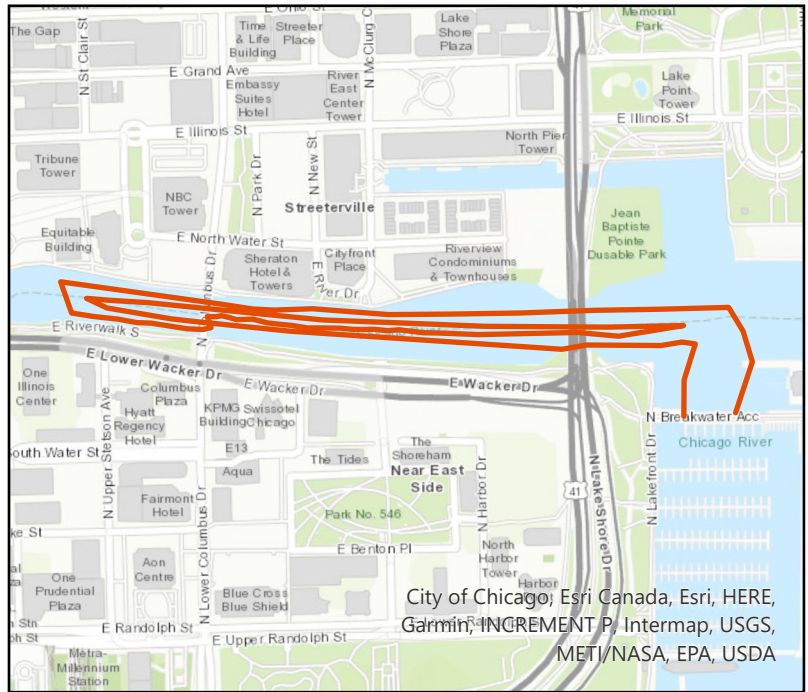
Pilot: howards.mwrđ      Date: 8/10/2023  
 Boat: Skimmer Boat 1 (SB1)      # of Pilots: 1  
 # of Hoisters: 0      # of MLAS: 1

## Routine Operations

### Location (Waterways):

- No Zone 1: North Branch and North Shore Channel, Kinzie Street to Main Street
- Yes Zone 2: Chicago River and South Branch of the Chicago River, CRCW to Amtrak
- No Zone 3: South Branch Chicago River and South Fork of the SBCR, Amtrak to RAPS
- No Zone 4: Chicago Sanitary & Ship Canal, Damen Avenue to Cal-Sag Junction
- No Zone 5: Cal-Sag Channel and Little Calumet River, Bishop Ford to Cal-Sag Junction
- No Other Zone: DUCK DERBY

0.00 Est. Amt. of Debris from Routine Operations (Cubic Yards)  
 (Note: one garbage bag = 50 gallons = 6.0 cubic feet = 0.25 cubic yards)



## Special Operations (CSO Events)

### Location (Waterways):

- A. Storm Number (If available at the time of Call out, or TBD and written in after event)
- B. All Clear Issued at: Date and Time (Call Systems Dispatcher at get official all clear)
- C. Start Time Date and Time (Must be within 24 hours of the all clear)
- D. Justification for delayed start if not within 24 hours of the all clear:

<b>Mechanical failure:</b> No	<b>Unsafe conditions:</b> No	
Fog: No	Limited Visibility: No	
Ice: No	Lightning: No	Other: No
Equipment icing: No	High Flow: No	
High Wind: No	Darkness: No	

### E. Additional Comments:

Est. Amt. of Debris from Special Operations (Cubic Yards): 0.00  
 (Note: one garbage bag = 50 gallons = 6.0 cubic feet = 0.25 cubic yards)

## Description and Possible Source

### Debris Type

Cans: No	Logs: No	Clothing/Apparel: No
Glass Bottles: No	Wood: No	Sporting Goods: No
Tree: No	Milk Crate: No	Rubber Material: No
Styrofoam: No	Condoms: No	Food: No
Plastic: No	Sanitary Napkin: No	Fish: No
Cardboard: No	Paper: No	
Other 1:	Other 5:	
Other 2:	Other 6:	
Other 3:	Other 7:	
Other 4:	Other 8:	

City of Chicago, Esri Canada, Esri, HERE, Garmin, INCREMENT P, Intermap, USGS, METI/NASA, EPA, USDA

# Floatable Log FL2023-1908

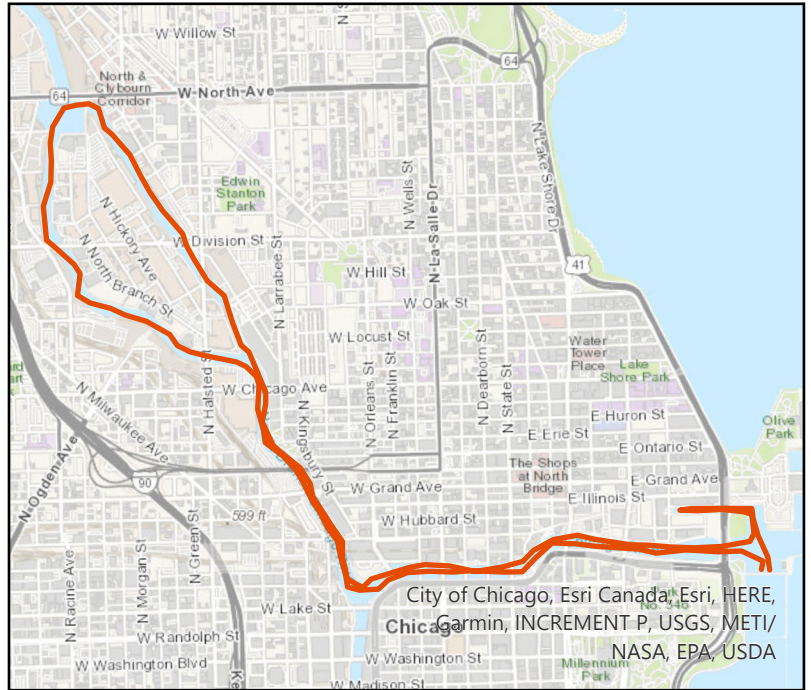
Pilot: johnson3                      Date: 8/11/2023  
 Boat: Skimmer Boat 2 (SB2)      # of Pilots: 1  
 # of Hoisters:                        # of MLAS: 1

## Routine Operations

Location (Waterways):

- Yes Zone 1: North Branch and North Shore Channel, Kinzie Street to Main Street
- Yes Zone 2: Chicago River and South Branch of the Chicago River, CRCW to Amtrak
- No Zone 3: South Branch Chicago River and South Fork of the SBCR, Amtrak to RAPS
- No Zone 4: Chicago Sanitary & Ship Canal, Damen Avenue to Cal-Sag Junction
- No Zone 5: Cal-Sag Channel and Little Calumet River, Bishop Ford to Cal-Sag Junction
- No Other Zone:

0.15 Est. Amt. of Debris from Routine Operations (Cubic Yards)  
 (Note: one garbage bag = 50 gallons = 6.0 cubic feet = 0.25 cubic yards)



## Special Operations (CSO Events)

Location (Waterways):

- A. Storm Number                      (If available at the time of Call out, or TBD and written in after event)
- B. All Clear Issued at:                      Date and Time (Call Systems Dispatcher at get official all clear)
- C. Start Time                                  Date and Time (Must be within 24 hours of the all clear)
- D. Justification for delayed start if not within 24 hours of the all clear:

<b>Mechanical failure:</b>	<b>Unsafe conditions:</b>	
Fog:	Limited Visibility:	
Ice:	Lightning:	Other:
Equipment icing:	High Flow:	
High Wind:	Darkness:	

E. Additional Comments:

Est. Amt. of Debris from Special Operations (Cubic Yards):  
 (Note: one garbage bag = 50 gallons = 6.0 cubic feet = 0.25 cubic yards)

## Description and Possible Source

Debris Type

- |                    |                  |                      |
|--------------------|------------------|----------------------|
| Cans: Yes          | Logs:            | Clothing/Apparel:    |
| Glass Bottles: Yes | Wood:            | Sporting Goods:      |
| Tree: Yes          | Milk Crate:      | Rubber Material: Yes |
| Styrofoam:         | Condoms:         | Food:                |
| Plastic: Yes       | Sanitary Napkin: | Fish:                |
| Cardboard:         | Paper: Yes       |                      |
| Other 1:           | Other 5:         |                      |
| Other 2:           | Other 6:         |                      |
| Other 3:           | Other 7:         |                      |
| Other 4:           | Other 8:         |                      |



# Floatable Log FL2023-1253

Pilot: vonheimburgk@mwrdd.org Date: 8/11/2023

Boat: Skimmer Boat 1 (SB1) # of Pilots: 1

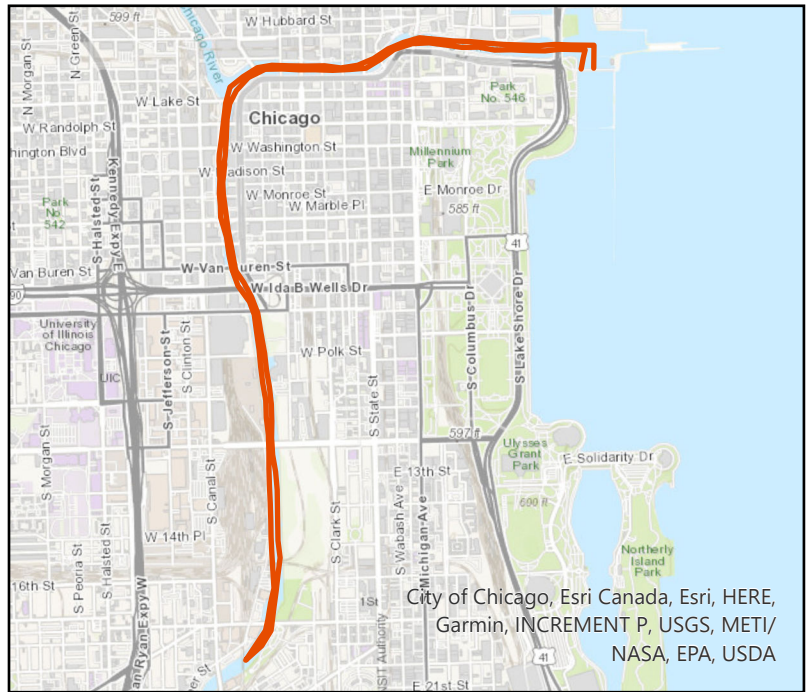
# of Hoisters: 0 # of MLAS: 0

## Routine Operations

Location (Waterways):

- No Zone 1: North Branch and North Shore Channel, Kinzie Street to Main Street
- Yes Zone 2: Chicago River and South Branch of the Chicago River, CRCW to Amtrak
- No Zone 3: South Branch Chicago River and South Fork of the SBCR, Amtrak to RAPS
- No Zone 4: Chicago Sanitary & Ship Canal, Damen Avenue to Cal-Sag Junction
- No Zone 5: Cal-Sag Channel and Little Calumet River, Bishop Ford to Cal-Sag Junction
- No Other Zone:

0.25 Est. Amt. of Debris from Routine Operations (Cubic Yards)  
(Note: one garbage bag = 50 gallons = 6.0 cubic feet = 0.25 cubic yards)



## Special Operations (CSO Events)

Location (Waterways):

- A. Storm Number (If available at the time of Call out, or TBD and written in after event)
- B. All Clear Issued at: Date and Time (Call Systems Dispatcher at get official all clear)
- C. Start Time Date and Time (Must be within 24 hours of the all clear)
- D. Justification for delayed start if not within 24 hours of the all clear:

<b>Mechanical failure: No</b>	<b>Unsafe conditions: No</b>	
Fog: No	Limited Visibility: No	
Ice: No	Lightning: No	Other: No
Equipment icing: No	High Flow: No	
High Wind: No	Darkness: No	

E. Additional Comments:

Est. Amt. of Debris from Special Operations (Cubic Yards): 0.00  
(Note: one garbage bag = 50 gallons = 6.0 cubic feet = 0.25 cubic yards)

## Description and Possible Source

Debris Type

Cans: Yes	Logs: No	Clothing/Apparel: No
Glass Bottles: Yes	Wood: No	Sporting Goods: Yes
Tree: Yes	Milk Crate: No	Rubber Material: Yes
Styrofoam: Yes	Condoms: Yes	Food: Yes
Plastic: Yes	Sanitary Napkin: Yes	Fish: No
Cardboard: No	Paper: Yes	
Other 1:	Other 5:	
Other 2:	Other 6:	
Other 3:	Other 7:	
Other 4:	Other 8:	

# Floatable Log FL2023-1254

Pilot: vonheimburgk@mwr.org Date: 8/14/2023

Boat: Skimmer Boat 1 (SB1) # of Pilots: 1

# of Hoisters: 0 # of MLAS: 0

## Routine Operations

Location (Waterways):

Yes Zone 1: North Branch and North Shore Channel, Kinzie Street to Main Street

Yes Zone 2: Chicago River and South Branch of the Chicago River, CRCW to Amtrak

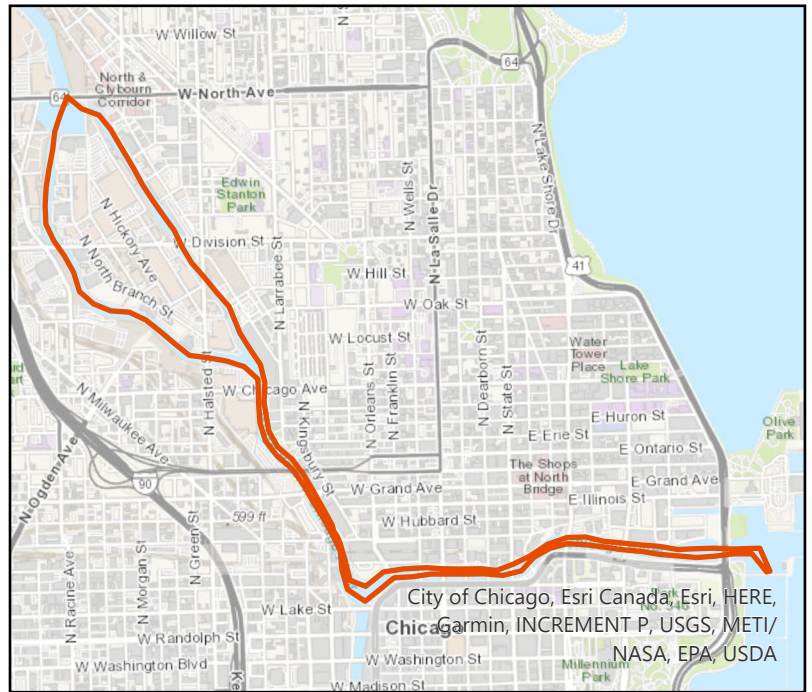
No Zone 3: South Branch Chicago River and South Fork of the SBCR, Amtrak to RAPS

No Zone 4: Chicago Sanitary & Ship Canal, Damen Avenue to Cal-Sag Junction

No Zone 5: Cal-Sag Channel and Little Calumet River, Bishop Ford to Cal-Sag Junction

No Other Zone:

0.75 Est. Amt. of Debris from Routine Operations (Cubic Yards)  
(Note: one garbage bag = 50 gallons = 6.0 cubic feet = 0.25 cubic yards)



## Special Operations (CSO Events)

Location (Waterways):

- A. Storm Number (If available at the time of Call out, or TBD and written in after event)
- B. All Clear Issued at: Date and Time (Call Systems Dispatcher at get official all clear)
- C. Start Time Date and Time (Must be within 24 hours of the all clear)
- D. Justification for delayed start if not within 24 hours of the all clear:

<b>Mechanical failure: No</b>	<b>Unsafe conditions: No</b>	
Fog: No	Limited Visibility: No	
Ice: No	Lightning: No	Other: No
Equipment icing: No	High Flow: No	
High Wind: No	Darkness: No	

E. Additional Comments:

Est. Amt. of Debris from Special Operations (Cubic Yards): 0.00  
(Note: one garbage bag = 50 gallons = 6.0 cubic feet = 0.25 cubic yards)

## Description and Possible Source

Debris Type

Cans: Yes	Logs: No	Clothing/Apparel: No
Glass Bottles: No	Wood: No	Sporting Goods: No
Tree: Yes	Milk Crate: No	Rubber Material: Yes
Styrofoam: Yes	Condoms: Yes	Food: Yes
Plastic: Yes	Sanitary Napkin: Yes	Fish: No
Cardboard: No	Paper: Yes	
Other 1:	Other 5:	
Other 2:	Other 6:	
Other 3:	Other 7:	
Other 4:	Other 8:	

# Floatable Log FL2023-1255

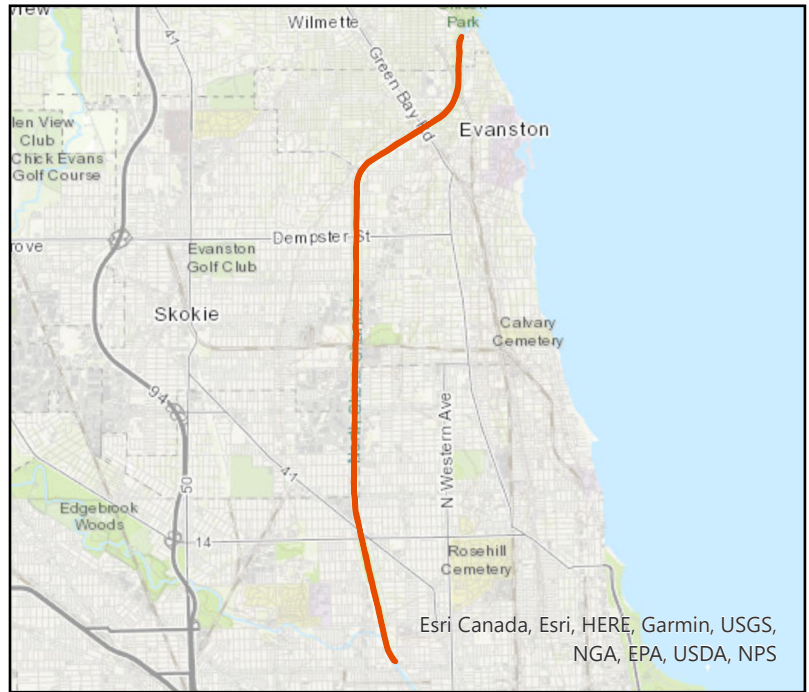
Pilot: camposm@mwrd      Date: 8/14/2023  
 Boat: Debris Boat 1 (DB1)      # of Pilots: 1  
 # of Hoisters: 1      # of MLAS: 2

## Routine Operations

### Location (Waterways):

- Yes Zone 1: North Branch and North Shore Channel, Kinzie Street to Main Street
- No Zone 2: Chicago River and South Branch of the Chicago River, CRCW to Amtrak
- No Zone 3: South Branch Chicago River and South Fork of the SBCR, Amtrak to RAPS
- No Zone 4: Chicago Sanitary & Ship Canal, Damen Avenue to Cal-Sag Junction
- No Zone 5: Cal-Sag Channel and Little Calumet River, Bishop Ford to Cal-Sag Junction
- Yes Other Zone: WPS

25.0 Est. Amt. of Debris from Routine Operations (Cubic Yards)  
 (Note: one garbage bag = 50 gallons = 6.0 cubic feet = 0.25 cubic yards)



## Special Operations (CSO Events)

### Location (Waterways):

- A. Storm Number (If available at the time of Call out, or TBD and written in after event)
- B. All Clear Issued at: Date and Time (Call Systems Dispatcher at get official all clear)
- C. Start Time Date and Time (Must be within 24 hours of the all clear)
- D. Justification for delayed start if not within 24 hours of the all clear:

<b>Mechanical failure:</b> No	<b>Unsafe conditions:</b> No	
Fog: No	Limited Visibility: No	
Ice: No	Lightning: No	Other: No
Equipment icing: No	High Flow: No	
High Wind: No	Darkness: No	

### E. Additional Comments:

Est. Amt. of Debris from Special Operations (Cubic Yards): 0.00  
 (Note: one garbage bag = 50 gallons = 6.0 cubic feet = 0.25 cubic yards)

## Description and Possible Source

### Debris Type

Cans: No	Logs: Yes	Clothing/Apparel: No
Glass Bottles: No	Wood: No	Sporting Goods: No
Tree: No	Milk Crate: No	Rubber Material: No
Styrofoam: No	Condoms: No	Food: No
Plastic: No	Sanitary Napkin: No	Fish: No
Cardboard: No	Paper: No	
Other 1:	Other 5:	
Other 2:	Other 6:	
Other 3:	Other 7:	
Other 4:	Other 8:	

# Floatable Log FL2023-1909

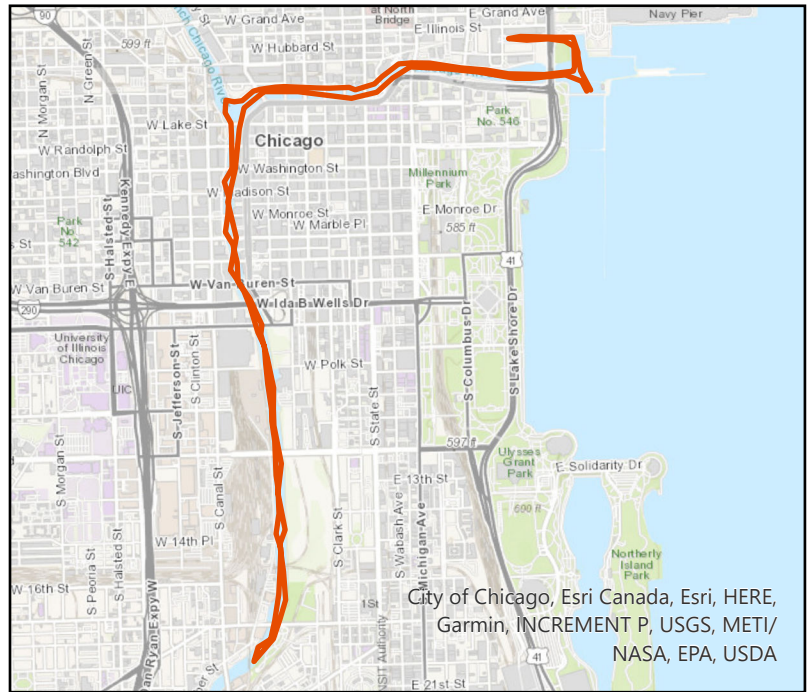
Pilot: johnson3                      Date: 8/14/2023  
 Boat: Skimmer Boat 2 (SB2)       # of Pilots: 1  
 # of Hoisters:                        # of MLAS: 1

## Routine Operations

### Location (Waterways):

- No Zone 1: North Branch and North Shore Channel, Kinzie Street to Main Street
- Yes Zone 2: Chicago River and South Branch of the Chicago River, CRCW to Amtrak
- No Zone 3: South Branch Chicago River and South Fork of the SBCR, Amtrak to RAPS
- No Zone 4: Chicago Sanitary & Ship Canal, Damen Avenue to Cal-Sag Junction
- No Zone 5: Cal-Sag Channel and Little Calumet River, Bishop Ford to Cal-Sag Junction
- No Other Zone:

0.15 Est. Amt. of Debris from Routine Operations (Cubic Yards)  
 (Note: one garbage bag = 50 gallons = 6.0 cubic feet = 0.25 cubic yards)



City of Chicago, Esri Canada, Esri, HERE, Garmin, INCREMENT P, USGS, METI/NASA, EPA, USDA

## Special Operations (CSO Events)

### Location (Waterways):

- A. Storm Number                      (If available at the time of Call out, or TBD and written in after event)
- B. All Clear Issued at:                      Date and Time (Call Systems Dispatcher at get official all clear)
- C. Start Time                                  Date and Time (Must be within 24 hours of the all clear)
- D. Justification for delayed start if not within 24 hours of the all clear:

<b>Mechanical failure:</b>	<b>Unsafe conditions:</b>	
Fog:	Limited Visibility:	
Ice:	Lightning:	Other:
Equipment icing:	High Flow:	
High Wind:	Darkness:	

### E. Additional Comments:

Est. Amt. of Debris from Special Operations (Cubic Yards):  
 (Note: one garbage bag = 50 gallons = 6.0 cubic feet = 0.25 cubic yards)

## Description and Possible Source

### Debris Type

Cans: Yes	Logs:	Clothing/Apparel:
Glass Bottles: Yes	Wood:	Sporting Goods:
Tree: Yes	Milk Crate:	Rubber Material: Yes
Styrofoam:	Condoms:	Food:
Plastic:	Sanitary Napkin:	Fish:
Cardboard:	Paper: Yes	
Other 1:	Other 5:	
Other 2:	Other 6:	
Other 3:	Other 7:	
Other 4:	Other 8:	

# Floatable Log FL2023-1256

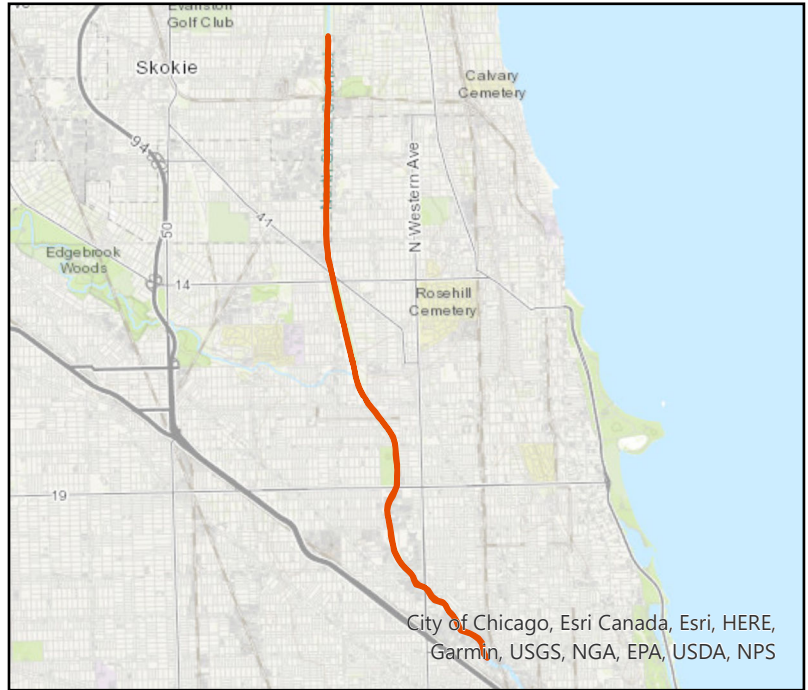
Pilot: camposm@mwrd      Date: 8/15/2023  
Boat: Debris Boat 1 (DB1)      # of Pilots: 1  
# of Hoisters: 1      # of MLAS: 2

## Routine Operations

### Location (Waterways):

- Yes Zone 1: North Branch and North Shore Channel, Kinzie Street to Main Street
- No Zone 2: Chicago River and South Branch of the Chicago River, CRCW to Amtrak
- No Zone 3: South Branch Chicago River and South Fork of the SBCR, Amtrak to RAPS
- No Zone 4: Chicago Sanitary & Ship Canal, Damen Avenue to Cal-Sag Junction
- No Zone 5: Cal-Sag Channel and Little Calumet River, Bishop Ford to Cal-Sag Junction
- No Other Zone:

20.0 Est. Amt. of Debris from Routine Operations (Cubic Yards)  
(Note: one garbage bag = 50 gallons = 6.0 cubic feet = 0.25 cubic yards)



## Special Operations (CSO Events)

### Location (Waterways):

- A. Storm Number (If available at the time of Call out, or TBD and written in after event)
- B. All Clear Issued at: Date and Time (Call Systems Dispatcher at get official all clear)
- C. Start Time Date and Time (Must be within 24 hours of the all clear)
- D. Justification for delayed start if not within 24 hours of the all clear:

<b>Mechanical failure: No</b>	<b>Unsafe conditions: No</b>	
Fog: No	Limited Visibility: No	
Ice: No	Lightning: No	Other: No
Equipment icing: No	High Flow: No	
High Wind: No	Darkness: No	

### E. Additional Comments:

Est. Amt. of Debris from Special Operations (Cubic Yards): 0.00  
(Note: one garbage bag = 50 gallons = 6.0 cubic feet = 0.25 cubic yards)

## Description and Possible Source

### Debris Type

Cans: No	Logs: Yes	Clothing/Apparel: No
Glass Bottles: No	Wood: No	Sporting Goods: No
Tree: No	Milk Crate: No	Rubber Material: No
Styrofoam: No	Condoms: No	Food: No
Plastic: No	Sanitary Napkin: No	Fish: No
Cardboard: No	Paper: No	
Other 1:	Other 5:	
Other 2:	Other 6:	
Other 3:	Other 7:	
Other 4:	Other 8:	

# Floatable Log FL2023-1258

Pilot: vonheimburgk@mwr.org Date: 8/16/2023

Boat: Skimmer Boat 1 (SB1) # of Pilots: 1

# of Hoisters: 0 # of MLAS: 1

## Routine Operations

Location (Waterways):

Yes Zone 1: North Branch and North Shore Channel, Kinzie Street to Main Street

Yes Zone 2: Chicago River and South Branch of the Chicago River, CRCW to Amtrak

No Zone 3: South Branch Chicago River and South Fork of the SBCR, Amtrak to RAPS

No Zone 4: Chicago Sanitary & Ship Canal, Damen Avenue to Cal-Sag Junction

No Zone 5: Cal-Sag Channel and Little Calumet River, Bishop Ford to Cal-Sag Junction

No Other Zone:

3.50 Est. Amt. of Debris from Routine Operations (Cubic Yards)

(Note: one garbage bag = 50 gallons = 6.0 cubic feet = 0.25 cubic yards)



City of Chicago, Esri Canada, Esri, HERE, Garmin, INCREMENT P, USGS, METI/NASA, EPA, USDA

## Special Operations (CSO Events)

Location (Waterways):

A. Storm Number (If available at the time of Call out, or TBD and written in after event)

B. All Clear Issued at: Date and Time (Call Systems Dispatcher at get official all clear)

C. Start Time Date and Time (Must be within 24 hours of the all clear)

D. Justification for delayed start if not within 24 hours of the all clear:

**Mechanical failure: No**

**Unsafe conditions: No**

Fog: No

Limited Visibility: No

Ice: No

Lightning: No

Other: No

Equipment icing: No

High Flow: No

High Wind: No

Darkness: No

E. Additional Comments:

Est. Amt. of Debris from Special Operations (Cubic Yards): 0.00

(Note: one garbage bag = 50 gallons = 6.0 cubic feet = 0.25 cubic yards)

## Description and Possible Source

Debris Type

Cans: Yes

Logs: Yes

Clothing/Apparel: No

Glass Bottles: Yes

Wood: Yes

Sporting Goods: Yes

Tree: Yes

Milk Crate: No

Rubber Material: Yes

Styrofoam: Yes

Condoms: Yes

Food: Yes

Plastic: Yes

Sanitary Napkin: Yes

Fish: No

Cardboard: No

Paper: Yes

Other 1: White 5 gallon bucket

Other 5:

Other 2: Blue plastic laundry basket

Other 6:

Other 3:

Other 7:

Other 4:

Other 8:

# Floatable Log FL2023-1257

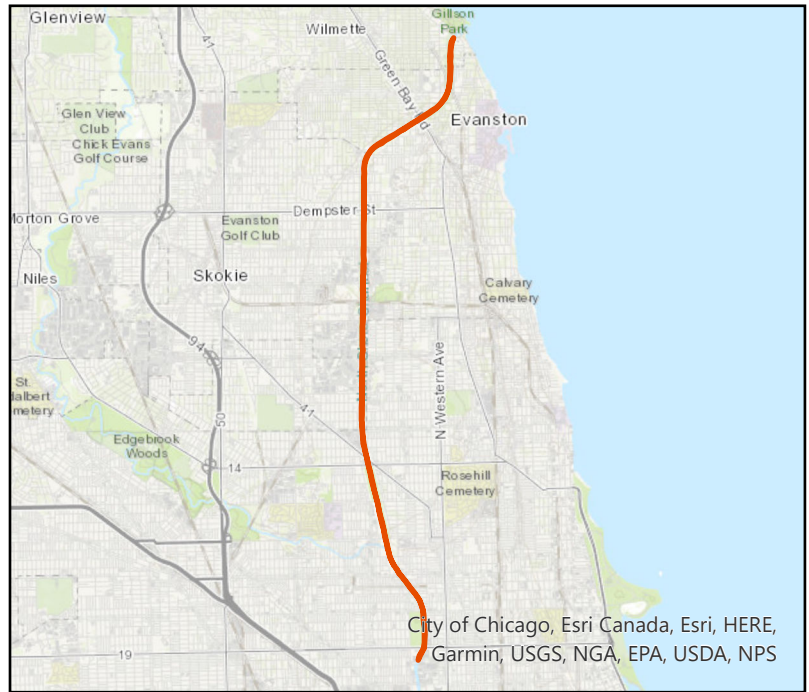
Pilot: camposm@mwrd      Date: 8/16/2023  
Boat: Debris Boat 1 (DB1)      # of Pilots: 1  
# of Hoisters: 1      # of MLAS: 1

## Routine Operations

### Location (Waterways):

- Yes Zone 1: North Branch and North Shore Channel, Kinzie Street to Main Street
- No Zone 2: Chicago River and South Branch of the Chicago River, CRCW to Amtrak
- No Zone 3: South Branch Chicago River and South Fork of the SBCR, Amtrak to RAPS
- No Zone 4: Chicago Sanitary & Ship Canal, Damen Avenue to Cal-Sag Junction
- No Zone 5: Cal-Sag Channel and Little Calumet River, Bishop Ford to Cal-Sag Junction
- Yes Other Zone: WPS

30.0 Est. Amt. of Debris from Routine Operations (Cubic Yards)  
(Note: one garbage bag = 50 gallons = 6.0 cubic feet = 0.25 cubic yards)



## Special Operations (CSO Events)

### Location (Waterways):

- A. Storm Number (If available at the time of Call out, or TBD and written in after event)
- B. All Clear Issued at: Date and Time (Call Systems Dispatcher at get official all clear)
- C. Start Time Date and Time (Must be within 24 hours of the all clear)
- D. Justification for delayed start if not within 24 hours of the all clear:

<b>Mechanical failure: No</b>	<b>Unsafe conditions: No</b>	
Fog: No	Limited Visibility: No	
Ice: No	Lightning: No	Other: No
Equipment icing: No	High Flow: No	
High Wind: No	Darkness: No	

### E. Additional Comments:

Est. Amt. of Debris from Special Operations (Cubic Yards): 0.00  
(Note: one garbage bag = 50 gallons = 6.0 cubic feet = 0.25 cubic yards)

## Description and Possible Source

### Debris Type

Cans: No	Logs: Yes	Clothing/Apparel: No
Glass Bottles: No	Wood: No	Sporting Goods: No
Tree: No	Milk Crate: No	Rubber Material: No
Styrofoam: No	Condoms: No	Food: No
Plastic: No	Sanitary Napkin: No	Fish: No
Cardboard: No	Paper: No	
Other 1: Metal Barricade	Other 5:	
Other 2: Shopping Cart	Other 6:	
Other 3:	Other 7:	
Other 4:	Other 8:	

# Floatable Log FL2023-1910

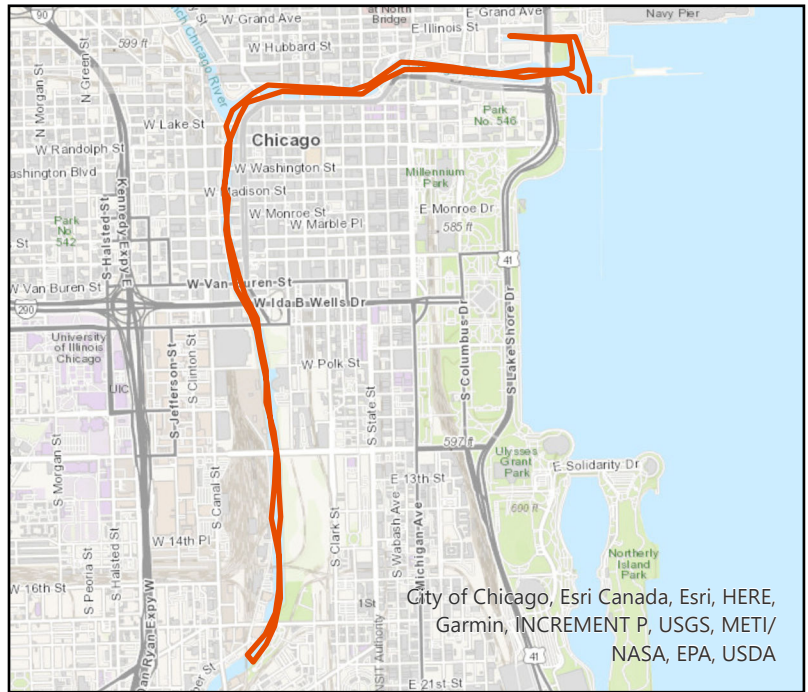
Pilot: johnson3                      Date: 8/16/2023  
 Boat: Skimmer Boat 2 (SB2)      # of Pilots: 1  
 # of Hoisters:                        # of MLAS: 1

## Routine Operations

### Location (Waterways):

- No Zone 1: North Branch and North Shore Channel, Kinzie Street to Main Street
- Yes Zone 2: Chicago River and South Branch of the Chicago River, CRCW to Amtrak
- No Zone 3: South Branch Chicago River and South Fork of the SBCR, Amtrak to RAPS
- No Zone 4: Chicago Sanitary & Ship Canal, Damen Avenue to Cal-Sag Junction
- No Zone 5: Cal-Sag Channel and Little Calumet River, Bishop Ford to Cal-Sag Junction
- No Other Zone:

0.05 Est. Amt. of Debris from Routine Operations (Cubic Yards)  
 (Note: one garbage bag = 50 gallons = 6.0 cubic feet = 0.25 cubic yards)



## Special Operations (CSO Events)

### Location (Waterways):

- A. Storm Number                      (If available at the time of Call out, or TBD and written in after event)
- B. All Clear Issued at:                      Date and Time (Call Systems Dispatcher at get official all clear)
- C. Start Time                                  Date and Time (Must be within 24 hours of the all clear)
- D. Justification for delayed start if not within 24 hours of the all clear:

<b>Mechanical failure:</b>	<b>Unsafe conditions:</b>	
Fog:	Limited Visibility:	
Ice:	Lightning:	Other:
Equipment icing:	High Flow:	
High Wind:	Darkness:	

### E. Additional Comments:

Est. Amt. of Debris from Special Operations (Cubic Yards):  
 (Note: one garbage bag = 50 gallons = 6.0 cubic feet = 0.25 cubic yards)

## Description and Possible Source

### Debris Type

Cans: Yes	Logs:	Clothing/Apparel:
Glass Bottles: Yes	Wood:	Sporting Goods:
Tree: Yes	Milk Crate:	Rubber Material: Yes
Styrofoam:	Condoms:	Food:
Plastic: Yes	Sanitary Napkin:	Fish: Yes
Cardboard:	Paper: Yes	
Other 1:	Other 5:	
Other 2:	Other 6:	
Other 3:	Other 7:	
Other 4:	Other 8:	



# Floatable Log FL2023-1259

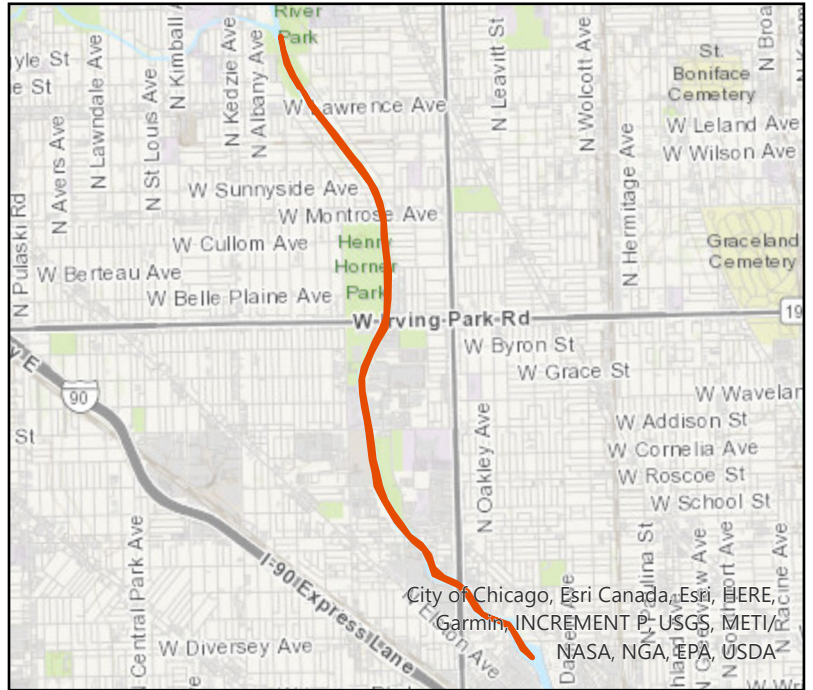
Pilot: camposm@mwrd      Date: 8/17/2023  
 Boat: Debris Boat 1 (DB1)      # of Pilots: 1  
 # of Hoisters: 1      # of MLAS: 1

## Routine Operations

Location (Waterways):

- Yes Zone 1: North Branch and North Shore Channel, Kinzie Street to Main Street
- No Zone 2: Chicago River and South Branch of the Chicago River, CRCW to Amtrak
- No Zone 3: South Branch Chicago River and South Fork of the SBCR, Amtrak to RAPS
- No Zone 4: Chicago Sanitary & Ship Canal, Damen Avenue to Cal-Sag Junction
- No Zone 5: Cal-Sag Channel and Little Calumet River, Bishop Ford to Cal-Sag Junction
- No Other Zone:

5.00 Est. Amt. of Debris from Routine Operations (Cubic Yards)  
 (Note: one garbage bag = 50 gallons = 6.0 cubic feet = 0.25 cubic yards)



## Special Operations (CSO Events)

Location (Waterways):

- A. Storm Number (If available at the time of Call out, or TBD and written in after event)
- B. All Clear Issued at: Date and Time (Call Systems Dispatcher at get official all clear)
- C. Start Time Date and Time (Must be within 24 hours of the all clear)
- D. Justification for delayed start if not within 24 hours of the all clear:

<b>Mechanical failure:</b> No	<b>Unsafe conditions:</b> No	
Fog: No	Limited Visibility: No	
Ice: No	Lightning: No	Other: No
Equipment icing: No	High Flow: No	
High Wind: No	Darkness: No	

E. Additional Comments:

Est. Amt. of Debris from Special Operations (Cubic Yards): 0.00  
 (Note: one garbage bag = 50 gallons = 6.0 cubic feet = 0.25 cubic yards)

## Description and Possible Source

Debris Type

Cans: No	Logs: Yes	Clothing/Apparel: No
Glass Bottles: No	Wood: No	Sporting Goods: No
Tree: No	Milk Crate: No	Rubber Material: No
Styrofoam: No	Condoms: No	Food: No
Plastic: No	Sanitary Napkin: No	Fish: No
Cardboard: No	Paper: No	
Other 1:	Other 5:	
Other 2:	Other 6:	
Other 3:	Other 7:	
Other 4:	Other 8:	

# Floatable Log FL2023-1261

Pilot: vonheimburgk@mwr.org Date: 8/18/2023

Boat: Skimmer Boat 1 (SB1) # of Pilots: 1

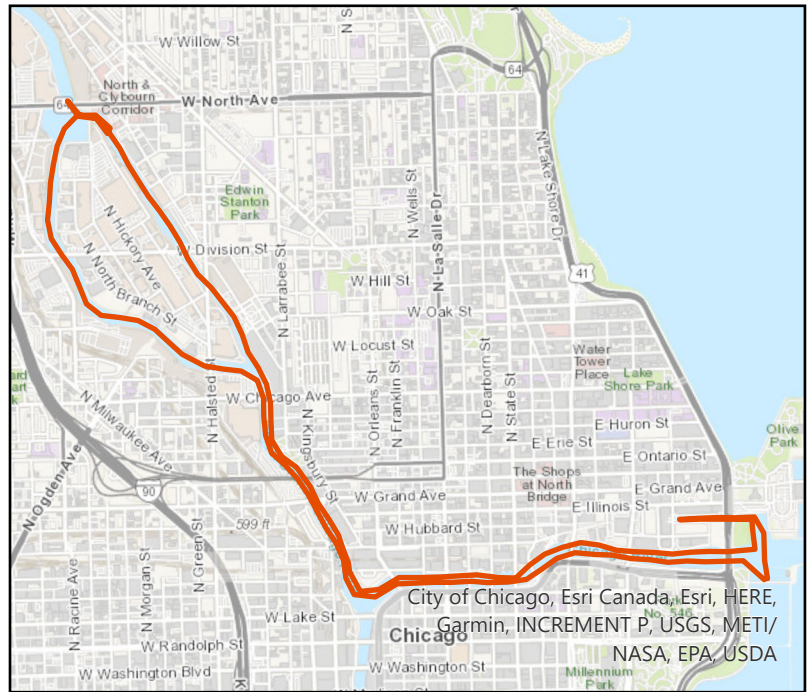
# of Hoisters: 0 # of MLAS: 1

## Routine Operations

Location (Waterways):

- Yes Zone 1: North Branch and North Shore Channel, Kinzie Street to Main Street
- Yes Zone 2: Chicago River and South Branch of the Chicago River, CRCW to Amtrak
- No Zone 3: South Branch Chicago River and South Fork of the SBCR, Amtrak to RAPS
- No Zone 4: Chicago Sanitary & Ship Canal, Damen Avenue to Cal-Sag Junction
- No Zone 5: Cal-Sag Channel and Little Calumet River, Bishop Ford to Cal-Sag Junction
- No Other Zone:

1.00 Est. Amt. of Debris from Routine Operations (Cubic Yards)  
 (Note: one garbage bag = 50 gallons = 6.0 cubic feet = 0.25 cubic yards)



## Special Operations (CSO Events)

Location (Waterways):

- A. Storm Number (If available at the time of Call out, or TBD and written in after event)
- B. All Clear Issued at: Date and Time (Call Systems Dispatcher at get official all clear)
- C. Start Time Date and Time (Must be within 24 hours of the all clear)
- D. Justification for delayed start if not within 24 hours of the all clear:

<b>Mechanical failure: No</b>	<b>Unsafe conditions: No</b>	
Fog: No	Limited Visibility: No	
Ice: No	Lightning: No	Other: No
Equipment icing: No	High Flow: No	
High Wind: No	Darkness: No	

E. Additional Comments:

Est. Amt. of Debris from Special Operations (Cubic Yards): 0.00  
 (Note: one garbage bag = 50 gallons = 6.0 cubic feet = 0.25 cubic yards)

## Description and Possible Source

Debris Type

Cans: Yes	Logs: Yes	Clothing/Apparel: No
Glass Bottles: No	Wood: No	Sporting Goods: No
Tree: Yes	Milk Crate: No	Rubber Material: Yes
Styrofoam: Yes	Condoms: Yes	Food: Yes
Plastic: Yes	Sanitary Napkin: Yes	Fish: No
Cardboard: No	Paper: Yes	
Other 1: white "cot" sized mattress	Other 5:	
Other 2:	Other 6:	
Other 3:	Other 7:	
Other 4:	Other 8:	

# Floatable Log FL2023-1911

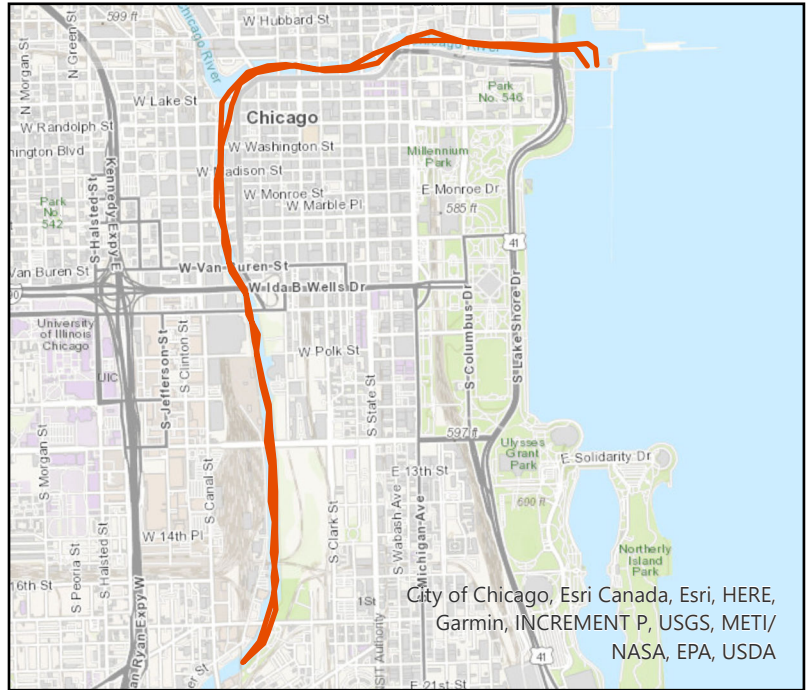
Pilot: johnsonr3                      Date: 8/18/2023  
 Boat: Skimmer Boat 2 (SB2)       # of Pilots: 1  
 # of Hoisters:                          # of MLAS: 1

## Routine Operations

Location (Waterways):

- No Zone 1: North Branch and North Shore Channel, Kinzie Street to Main Street
- Yes Zone 2: Chicago River and South Branch of the Chicago River, CRCW to Amtrak
- No Zone 3: South Branch Chicago River and South Fork of the SBCR, Amtrak to RAPS
- No Zone 4: Chicago Sanitary & Ship Canal, Damen Avenue to Cal-Sag Junction
- No Zone 5: Cal-Sag Channel and Little Calumet River, Bishop Ford to Cal-Sag Junction
- No Other Zone:

0.10 Est. Amt. of Debris from Routine Operations (Cubic Yards)  
 (Note: one garbage bag = 50 gallons = 6.0 cubic feet = 0.25 cubic yards)



## Special Operations (CSO Events)

Location (Waterways):

- A. Storm Number                      (If available at the time of Call out, or TBD and written in after event)
- B. All Clear Issued at:                      Date and Time (Call Systems Dispatcher at get official all clear)
- C. Start Time                                  Date and Time (Must be within 24 hours of the all clear)
- D. Justification for delayed start if not within 24 hours of the all clear:

<b>Mechanical failure:</b>	<b>Unsafe conditions:</b>	
Fog:	Limited Visibility:	
Ice:	Lightning:	Other:
Equipment icing:	High Flow:	
High Wind:	Darkness:	

E. Additional Comments:

Est. Amt. of Debris from Special Operations (Cubic Yards):  
 (Note: one garbage bag = 50 gallons = 6.0 cubic feet = 0.25 cubic yards)

## Description and Possible Source

Debris Type

Cans: Yes	Logs:	Clothing/Apparel:
Glass Bottles: Yes	Wood:	Sporting Goods:
Tree: Yes	Milk Crate:	Rubber Material:
Styrofoam:	Condoms:	Food:
Plastic:	Sanitary Napkin:	Fish:
Cardboard:	Paper: Yes	
Other 1:	Other 5:	
Other 2:	Other 6:	
Other 3:	Other 7:	
Other 4:	Other 8:	

# Floatable Log FL2023-1912

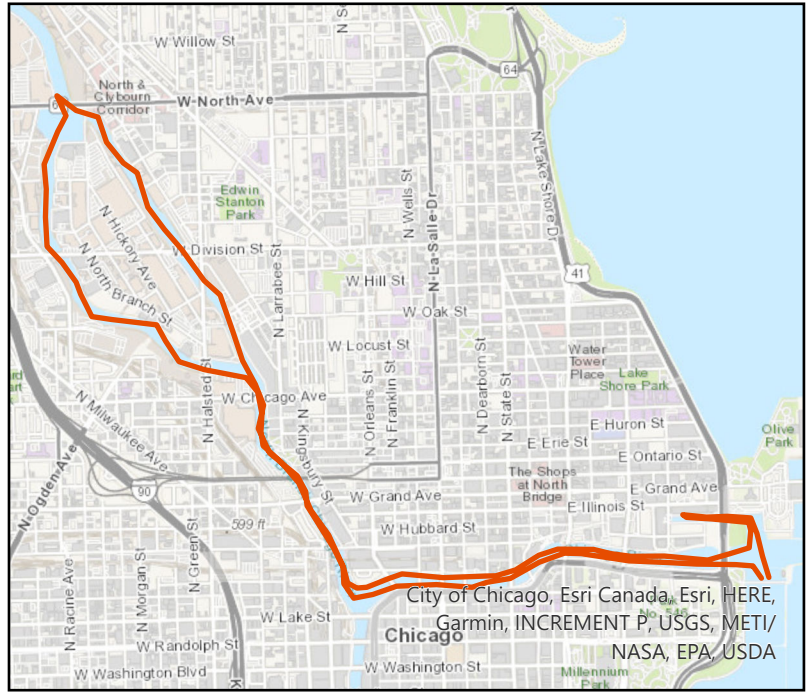
Pilot: johnson3                      Date: 8/21/2023  
 Boat: Skimmer Boat 2 (SB2)       # of Pilots: 1  
 # of Hoisters:                        # of MLAS: 1

## Routine Operations

Location (Waterways):

- Yes Zone 1: North Branch and North Shore Channel, Kinzie Street to Main Street
- Yes Zone 2: Chicago River and South Branch of the Chicago River, CRCW to Amtrak
- No Zone 3: South Branch Chicago River and South Fork of the SBCR, Amtrak to RAPS
- No Zone 4: Chicago Sanitary & Ship Canal, Damen Avenue to Cal-Sag Junction
- No Zone 5: Cal-Sag Channel and Little Calumet River, Bishop Ford to Cal-Sag Junction
- No Other Zone:

0.20 Est. Amt. of Debris from Routine Operations (Cubic Yards)  
 (Note: one garbage bag = 50 gallons = 6.0 cubic feet = 0.25 cubic yards)



## Special Operations (CSO Events)

Location (Waterways):

- A. Storm Number                      (If available at the time of Call out, or TBD and written in after event)
- B. All Clear Issued at:                      Date and Time (Call Systems Dispatcher at get official all clear)
- C. Start Time                                  Date and Time (Must be within 24 hours of the all clear)
- D. Justification for delayed start if not within 24 hours of the all clear:

<b>Mechanical failure:</b>	<b>Unsafe conditions:</b>	
Fog:	Limited Visibility:	
Ice:	Lightning:	Other:
Equipment icing:	High Flow:	
High Wind:	Darkness:	

E. Additional Comments:

Est. Amt. of Debris from Special Operations (Cubic Yards):  
 (Note: one garbage bag = 50 gallons = 6.0 cubic feet = 0.25 cubic yards)

## Description and Possible Source

Debris Type

Cans:	Logs:	Clothing/Apparel:
Glass Bottles: Yes	Wood:	Sporting Goods:
Tree: Yes	Milk Crate:	Rubber Material: Yes
Styrofoam:	Condoms:	Food:
Plastic: Yes	Sanitary Napkin:	Fish:
Cardboard:	Paper: Yes	
Other 1:	Other 5:	
Other 2:	Other 6:	
Other 3:	Other 7:	
Other 4:	Other 8:	

# Floatable Log FL2023-1262

Pilot: vonheimburgk@mwr.org Date: 8/21/2023

Boat: Skimmer Boat 1 (SB1) # of Pilots: 1

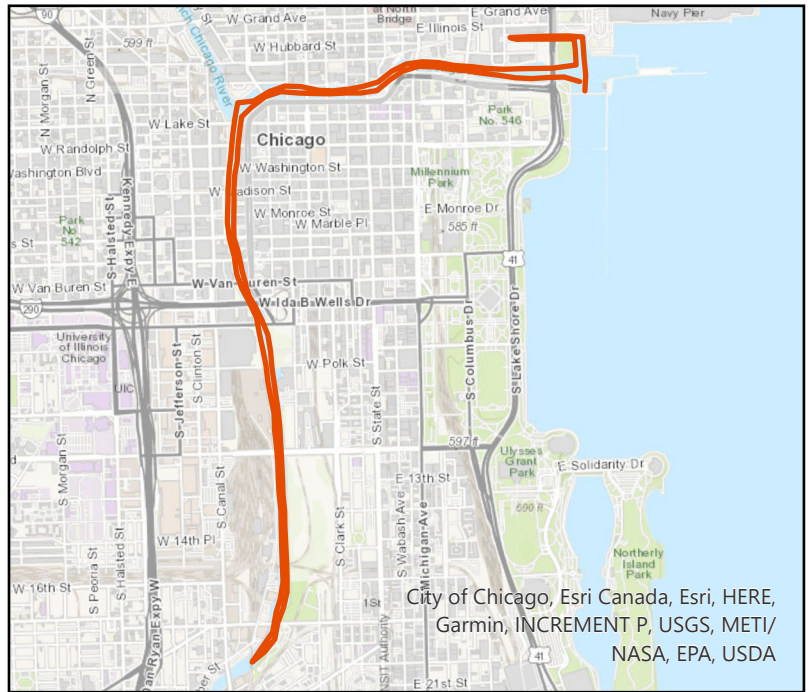
# of Hoisters: 0 # of MLAS: 1

## Routine Operations

Location (Waterways):

- No Zone 1: North Branch and North Shore Channel, Kinzie Street to Main Street
- Yes Zone 2: Chicago River and South Branch of the Chicago River, CRCW to Amtrak
- No Zone 3: South Branch Chicago River and South Fork of the SBCR, Amtrak to RAPS
- No Zone 4: Chicago Sanitary & Ship Canal, Damen Avenue to Cal-Sag Junction
- No Zone 5: Cal-Sag Channel and Little Calumet River, Bishop Ford to Cal-Sag Junction
- No Other Zone:

3.75 Est. Amt. of Debris from Routine Operations (Cubic Yards)  
 (Note: one garbage bag = 50 gallons = 6.0 cubic feet = 0.25 cubic yards)



## Special Operations (CSO Events)

Location (Waterways):

- A. Storm Number (If available at the time of Call out, or TBD and written in after event)
- B. All Clear Issued at: Date and Time (Call Systems Dispatcher at get official all clear)
- C. Start Time Date and Time (Must be within 24 hours of the all clear)
- D. Justification for delayed start if not within 24 hours of the all clear:

<b>Mechanical failure: No</b>	<b>Unsafe conditions: No</b>	
Fog: No	Limited Visibility: No	
Ice: No	Lightning: No	Other: No
Equipment icing: No	High Flow: No	
High Wind: No	Darkness: No	

E. Additional Comments:

Est. Amt. of Debris from Special Operations (Cubic Yards): 0.00  
 (Note: one garbage bag = 50 gallons = 6.0 cubic feet = 0.25 cubic yards)

## Description and Possible Source

Debris Type

Cans: Yes	Logs: Yes	Clothing/Apparel: No
Glass Bottles: No	Wood: No	Sporting Goods: No
Tree: Yes	Milk Crate: No	Rubber Material: Yes
Styrofoam: Yes	Condoms: Yes	Food: Yes
Plastic: Yes	Sanitary Napkin: Yes	Fish: No
Cardboard: No	Paper: Yes	
Other 1:	Other 5:	
Other 2:	Other 6:	
Other 3:	Other 7:	
Other 4:	Other 8:	

# Floatable Log FL2023-1263

Pilot: camposm@mwrd      Date: 8/21/2023  
Boat: Debris Boat 1 (DB1)      # of Pilots: 1  
# of Hoisters: 1      # of MLAS: 2

## Routine Operations

### Location (Waterways):

- Yes Zone 1: North Branch and North Shore Channel, Kinzie Street to Main Street
- No Zone 2: Chicago River and South Branch of the Chicago River, CRCW to Amtrak
- No Zone 3: South Branch Chicago River and South Fork of the SBCR, Amtrak to RAPS
- No Zone 4: Chicago Sanitary & Ship Canal, Damen Avenue to Cal-Sag Junction
- No Zone 5: Cal-Sag Channel and Little Calumet River, Bishop Ford to Cal-Sag Junction
- No Other Zone:

15.0 Est. Amt. of Debris from Routine Operations (Cubic Yards)  
(Note: one garbage bag = 50 gallons = 6.0 cubic feet = 0.25 cubic yards)



## Special Operations (CSO Events)

### Location (Waterways):

- A. Storm Number (If available at the time of Call out, or TBD and written in after event)
- B. All Clear Issued at: Date and Time (Call Systems Dispatcher at get official all clear)
- C. Start Time Date and Time (Must be within 24 hours of the all clear)
- D. Justification for delayed start if not within 24 hours of the all clear:

<b>Mechanical failure: No</b>	<b>Unsafe conditions: No</b>	
Fog: No	Limited Visibility: No	
Ice: No	Lightning: No	Other: No
Equipment icing: No	High Flow: No	
High Wind: No	Darkness: No	

### E. Additional Comments:

Est. Amt. of Debris from Special Operations (Cubic Yards): 0.00  
(Note: one garbage bag = 50 gallons = 6.0 cubic feet = 0.25 cubic yards)

## Description and Possible Source

### Debris Type

Cans: No	Logs: Yes	Clothing/Apparel: No
Glass Bottles: No	Wood: No	Sporting Goods: No
Tree: No	Milk Crate: No	Rubber Material: No
Styrofoam: No	Condoms: No	Food: No
Plastic: No	Sanitary Napkin: No	Fish: No
Cardboard: No	Paper: No	
Other 1:	Other 5:	
Other 2:	Other 6:	
Other 3:	Other 7:	
Other 4:	Other 8:	

# Floatable Log FL2023-1264

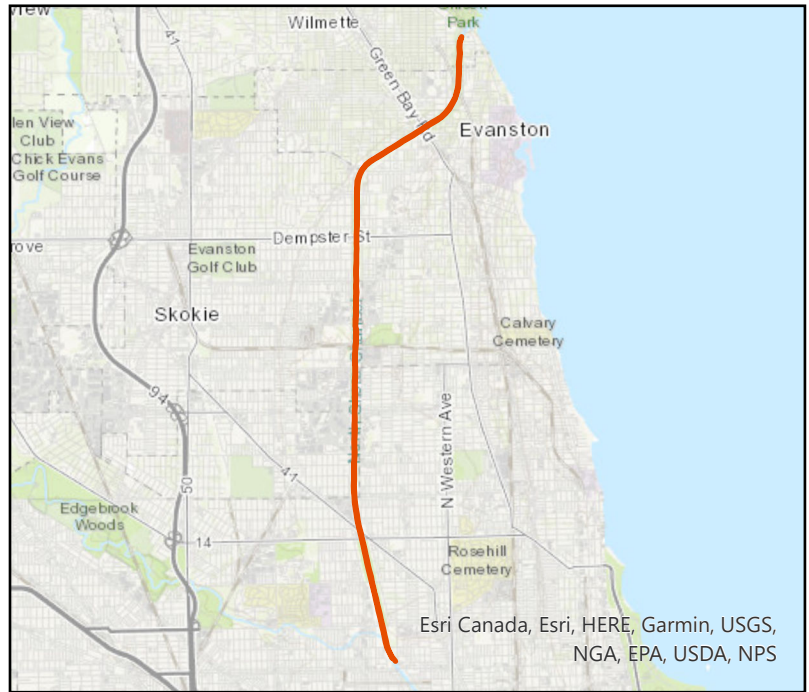
Pilot: camposm@mwrd      Date: 8/22/2023  
Boat: Debris Boat 1 (DB1)      # of Pilots: 1  
# of Hoisters: 1      # of MLAS: 2

## Routine Operations

### Location (Waterways):

- Yes Zone 1: North Branch and North Shore Channel, Kinzie Street to Main Street
- No Zone 2: Chicago River and South Branch of the Chicago River, CRCW to Amtrak
- No Zone 3: South Branch Chicago River and South Fork of the SBCR, Amtrak to RAPS
- No Zone 4: Chicago Sanitary & Ship Canal, Damen Avenue to Cal-Sag Junction
- No Zone 5: Cal-Sag Channel and Little Calumet River, Bishop Ford to Cal-Sag Junction
- Yes Other Zone: WPS

30.0 Est. Amt. of Debris from Routine Operations (Cubic Yards)  
(Note: one garbage bag = 50 gallons = 6.0 cubic feet = 0.25 cubic yards)



## Special Operations (CSO Events)

### Location (Waterways):

- A. Storm Number (If available at the time of Call out, or TBD and written in after event)
- B. All Clear Issued at: Date and Time (Call Systems Dispatcher at get official all clear)
- C. Start Time Date and Time (Must be within 24 hours of the all clear)
- D. Justification for delayed start if not within 24 hours of the all clear:

<b>Mechanical failure: No</b>	<b>Unsafe conditions: No</b>	
Fog: No	Limited Visibility: No	
Ice: No	Lightning: No	Other: No
Equipment icing: No	High Flow: No	
High Wind: No	Darkness: No	

### E. Additional Comments:

Est. Amt. of Debris from Special Operations (Cubic Yards): 0.00  
(Note: one garbage bag = 50 gallons = 6.0 cubic feet = 0.25 cubic yards)

## Description and Possible Source

### Debris Type

Cans: No	Logs: Yes	Clothing/Apparel: No
Glass Bottles: No	Wood: No	Sporting Goods: No
Tree: No	Milk Crate: No	Rubber Material: No
Styrofoam: No	Condoms: No	Food: No
Plastic: No	Sanitary Napkin: No	Fish: No
Cardboard: No	Paper: No	
Other 1:	Other 5:	
Other 2:	Other 6:	
Other 3:	Other 7:	
Other 4:	Other 8:	









# Floatable Log FL2023-1266

Pilot: vonheimburgk@mwr.org Date: 8/23/2023

Boat: Skimmer Boat 1 (SB1) # of Pilots: 1

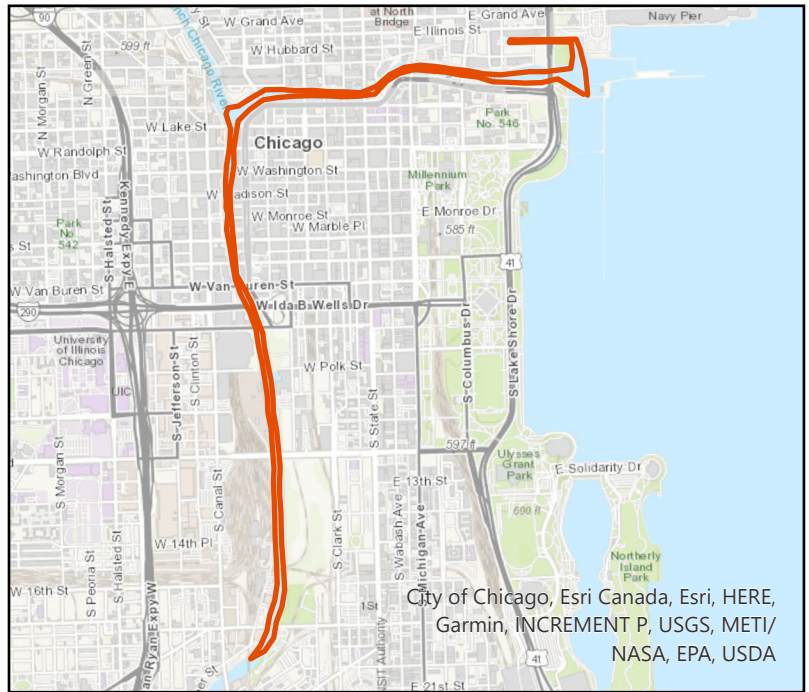
# of Hoisters: 0 # of MLAS: 1

## Routine Operations

Location (Waterways):

- No Zone 1: North Branch and North Shore Channel, Kinzie Street to Main Street
- Yes Zone 2: Chicago River and South Branch of the Chicago River, CRCW to Amtrak
- No Zone 3: South Branch Chicago River and South Fork of the SBCR, Amtrak to RAPS
- No Zone 4: Chicago Sanitary & Ship Canal, Damen Avenue to Cal-Sag Junction
- No Zone 5: Cal-Sag Channel and Little Calumet River, Bishop Ford to Cal-Sag Junction
- No Other Zone:

0.25 Est. Amt. of Debris from Routine Operations (Cubic Yards)  
 (Note: one garbage bag = 50 gallons = 6.0 cubic feet = 0.25 cubic yards)



City of Chicago, Esri Canada, Esri, HERE, Garmin, INCREMENT P, USGS, METI/NASA, EPA, USDA

## Special Operations (CSO Events)

Location (Waterways):

- A. Storm Number (If available at the time of Call out, or TBD and written in after event)
- B. All Clear Issued at: Date and Time (Call Systems Dispatcher at get official all clear)
- C. Start Time Date and Time (Must be within 24 hours of the all clear)
- D. Justification for delayed start if not within 24 hours of the all clear:

<b>Mechanical failure:</b> No	<b>Unsafe conditions:</b> No	
Fog: No	Limited Visibility: No	
Ice: No	Lightning: No	Other: No
Equipment icing: No	High Flow: No	
High Wind: No	Darkness: No	

E. Additional Comments:

Est. Amt. of Debris from Special Operations (Cubic Yards): 0.00  
 (Note: one garbage bag = 50 gallons = 6.0 cubic feet = 0.25 cubic yards)

## Description and Possible Source

Debris Type

Cans: Yes	Logs: No	Clothing/Apparel: No
Glass Bottles: No	Wood: No	Sporting Goods: No
Tree: Yes	Milk Crate: No	Rubber Material: Yes
Styrofoam: Yes	Condoms: Yes	Food: Yes
Plastic: Yes	Sanitary Napkin: Yes	Fish: No
Cardboard: No	Paper: Yes	
Other 1:	Other 5:	
Other 2:	Other 6:	
Other 3:	Other 7:	
Other 4:	Other 8:	

# Floatable Log FL2023-1267

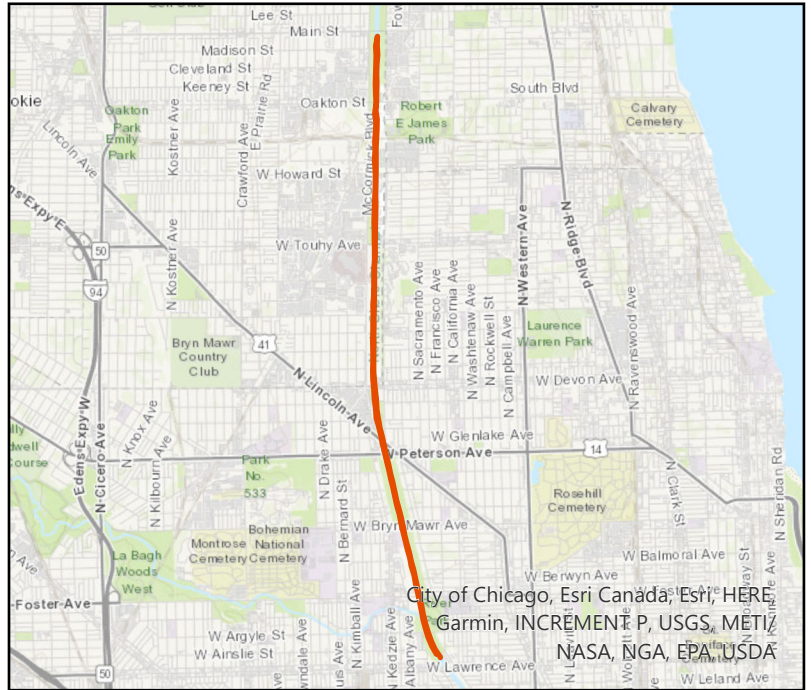
Pilot: camposm@mwrd      Date: 8/23/2023  
 Boat: Debris Boat 1 (DB1)      # of Pilots: 1  
 # of Hoisters: 1      # of MLAS: 2

## Routine Operations

Location (Waterways):

- Yes Zone 1: North Branch and North Shore Channel, Kinzie Street to Main Street
- No Zone 2: Chicago River and South Branch of the Chicago River, CRCW to Amtrak
- No Zone 3: South Branch Chicago River and South Fork of the SBCR, Amtrak to RAPS
- No Zone 4: Chicago Sanitary & Ship Canal, Damen Avenue to Cal-Sag Junction
- No Zone 5: Cal-Sag Channel and Little Calumet River, Bishop Ford to Cal-Sag Junction
- No Other Zone:

10.0 Est. Amt. of Debris from Routine Operations (Cubic Yards)  
 (Note: one garbage bag = 50 gallons = 6.0 cubic feet = 0.25 cubic yards)



## Special Operations (CSO Events)

Location (Waterways):

- A. Storm Number (If available at the time of Call out, or TBD and written in after event)
- B. All Clear Issued at: Date and Time (Call Systems Dispatcher at get official all clear)
- C. Start Time Date and Time (Must be within 24 hours of the all clear)
- D. Justification for delayed start if not within 24 hours of the all clear:

<b>Mechanical failure:</b> No	<b>Unsafe conditions:</b> No	
Fog: No	Limited Visibility: No	
Ice: No	Lightning: No	Other: No
Equipment icing: No	High Flow: No	
High Wind: No	Darkness: No	

E. Additional Comments:

Est. Amt. of Debris from Special Operations (Cubic Yards): 0.00  
 (Note: one garbage bag = 50 gallons = 6.0 cubic feet = 0.25 cubic yards)

## Description and Possible Source

Debris Type

Cans: No	Logs: Yes	Clothing/Apparel: No
Glass Bottles: No	Wood: No	Sporting Goods: No
Tree: No	Milk Crate: No	Rubber Material: No
Styrofoam: No	Condoms: No	Food: No
Plastic: No	Sanitary Napkin: No	Fish: No
Cardboard: No	Paper: No	
Other 1:	Other 5:	
Other 2:	Other 6:	
Other 3:	Other 7:	
Other 4:	Other 8:	

# Floatable Log FL2023-1269

Pilot: vonheimburgk@mwr.org Date: 8/24/2023

Boat: Skimmer Boat 1 (SB1) # of Pilots: 1

# of Hoisters: 0 # of MLAS: 0

## Routine Operations

Location (Waterways):

Yes Zone 1: North Branch and North Shore Channel, Kinzie Street to Main Street

Yes Zone 2: Chicago River and South Branch of the Chicago River, CRCW to Amtrak

No Zone 3: South Branch Chicago River and South Fork of the SBCR, Amtrak to RAPS

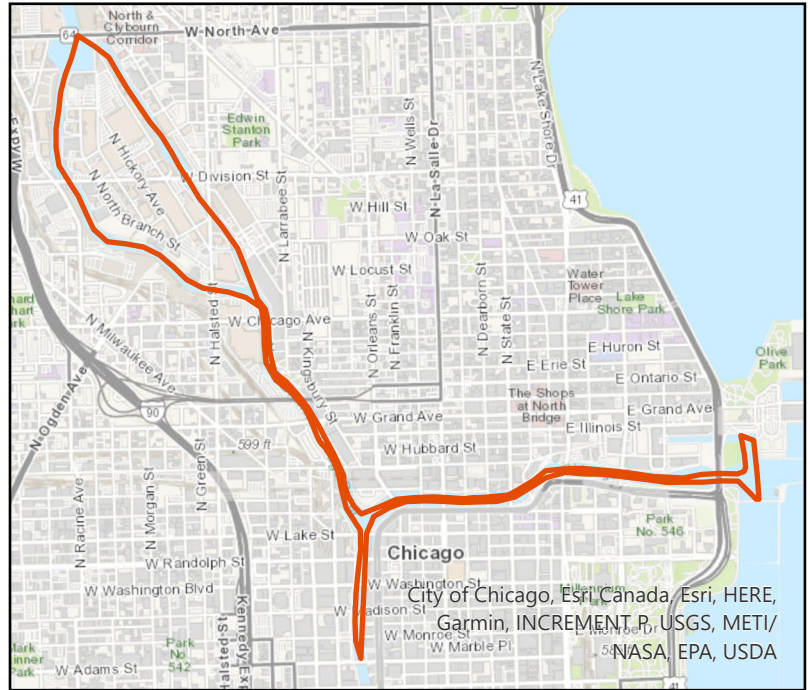
No Zone 4: Chicago Sanitary & Ship Canal, Damen Avenue to Cal-Sag Junction

No Zone 5: Cal-Sag Channel and Little Calumet River, Bishop Ford to Cal-Sag Junction

No Other Zone:

1.00 Est. Amt. of Debris from Routine Operations (Cubic Yards)

(Note: one garbage bag = 50 gallons = 6.0 cubic feet = 0.25 cubic yards)



## Special Operations (CSO Events)

Location (Waterways):

A. Storm Number (If available at the time of Call out, or TBD and written in after event)

B. All Clear Issued at: Date and Time (Call Systems Dispatcher at get official all clear)

C. Start Time Date and Time (Must be within 24 hours of the all clear)

D. Justification for delayed start if not within 24 hours of the all clear:

**Mechanical failure: No**

**Unsafe conditions: No**

Fog: No

Limited Visibility: No

Ice: No

Lightning: No

Other: No

Equipment icing: No

High Flow: No

High Wind: No

Darkness: No

E. Additional Comments:

Est. Amt. of Debris from Special Operations (Cubic Yards): 0.00

(Note: one garbage bag = 50 gallons = 6.0 cubic feet = 0.25 cubic yards)

## Description and Possible Source

Debris Type

Cans: Yes

Logs: Yes

Clothing/Apparel: Yes

Glass Bottles: Yes

Wood: Yes

Sporting Goods: Yes

Tree: Yes

Milk Crate: No

Rubber Material: Yes

Styrofoam: Yes

Condoms: Yes

Food: Yes

Plastic: Yes

Sanitary Napkin: Yes

Fish: No

Cardboard: No

Paper: Yes

Other 1: White mattress, tied at North Avenue

Other 5:

Other 2:

Other 6:

Other 3:

Other 7:

Other 4:

Other 8:

# Floatable Log FL2023-1268

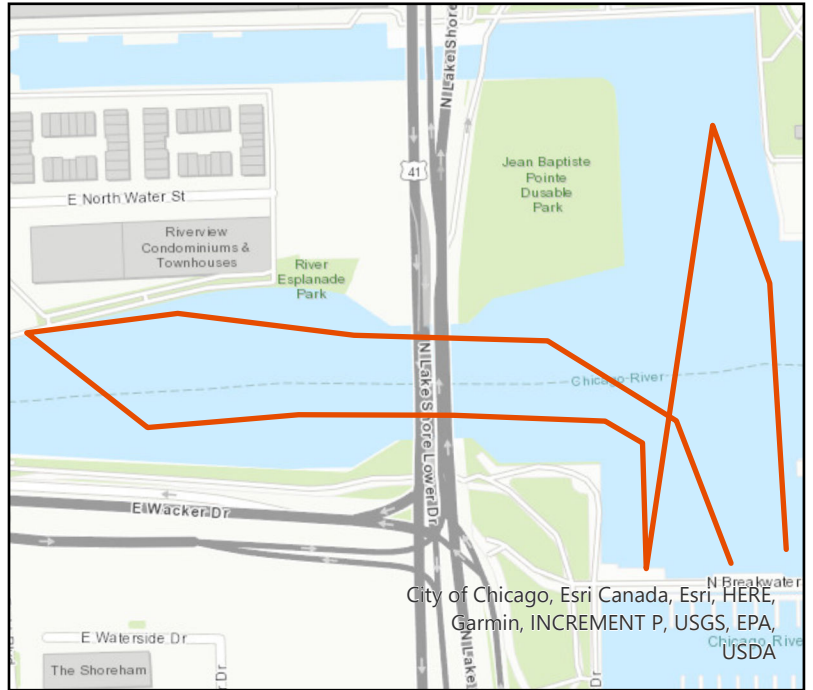
Pilot: howards.mwrđ      Date: 8/24/2023  
 Boat: Pontoon Boat 3 (PB3)      # of Pilots: 1  
 # of Hoisters: 0      # of MLAS: 0

## Routine Operations

### Location (Waterways):

- No Zone 1: North Branch and North Shore Channel, Kinzie Street to Main Street
- Yes Zone 2: Chicago River and South Branch of the Chicago River, CRCW to Amtrak
- No Zone 3: South Branch Chicago River and South Fork of the SBCR, Amtrak to RAPS
- No Zone 4: Chicago Sanitary & Ship Canal, Damen Avenue to Cal-Sag Junction
- No Zone 5: Cal-Sag Channel and Little Calumet River, Bishop Ford to Cal-Sag Junction
- Yes Other Zone: Underwater photo shoot of Centennial Fountain infrastructure...

0.00 Est. Amt. of Debris from Routine Operations (Cubic Yards)  
 (Note: one garbage bag = 50 gallons = 6.0 cubic feet = 0.25 cubic yards)



## Special Operations (CSO Events)

### Location (Waterways):

- A. Storm Number (If available at the time of Call out, or TBD and written in after event)
- B. All Clear Issued at: Date and Time (Call Systems Dispatcher at get official all clear)
- C. Start Time Date and Time (Must be within 24 hours of the all clear)
- D. Justification for delayed start if not within 24 hours of the all clear:

<b>Mechanical failure:</b> No	<b>Unsafe conditions:</b> No	
Fog: No	Limited Visibility: No	
Ice: No	Lightning: No	Other: No
Equipment icing: No	High Flow: No	
High Wind: No	Darkness: No	

### E. Additional Comments:

Est. Amt. of Debris from Special Operations (Cubic Yards): 0.00  
 (Note: one garbage bag = 50 gallons = 6.0 cubic feet = 0.25 cubic yards)

## Description and Possible Source

### Debris Type

Cans: No	Logs: No	Clothing/Apparel: No
Glass Bottles: No	Wood: No	Sporting Goods: No
Tree: No	Milk Crate: No	Rubber Material: No
Styrofoam: No	Condoms: No	Food: No
Plastic: No	Sanitary Napkin: No	Fish: No
Cardboard: No	Paper: No	
Other 1:	Other 5:	
Other 2:	Other 6:	
Other 3:	Other 7:	
Other 4:	Other 8:	



# Floatable Log FL2023-1916

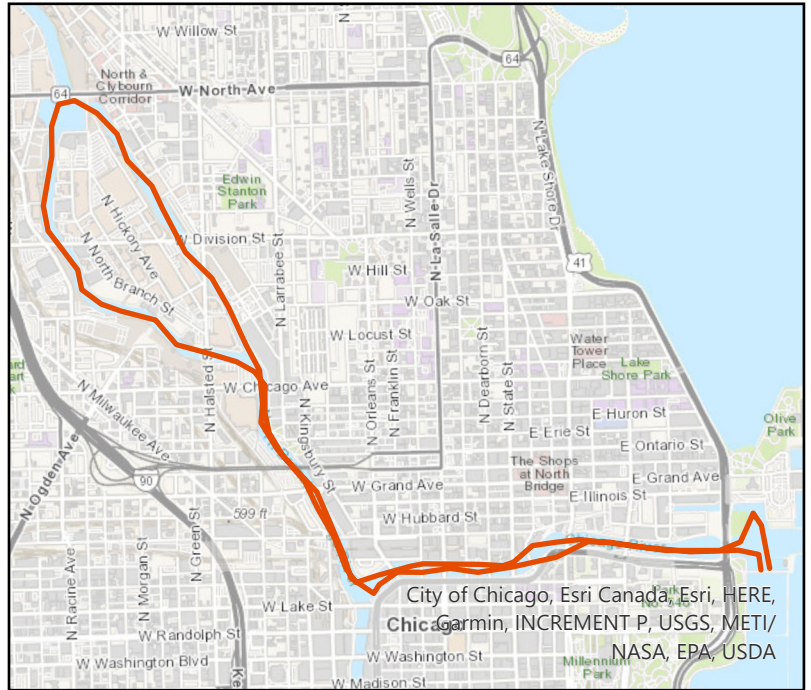
Pilot: johnson3                      Date: 8/25/2023  
 Boat: Skimmer Boat 2 (SB2)       # of Pilots: 1  
 # of Hoisters:                        # of MLAS: 1

## Routine Operations

Location (Waterways):

- Yes Zone 1: North Branch and North Shore Channel, Kinzie Street to Main Street
- Yes Zone 2: Chicago River and South Branch of the Chicago River, CRCW to Amtrak
- No Zone 3: South Branch Chicago River and South Fork of the SBCR, Amtrak to RAPS
- No Zone 4: Chicago Sanitary & Ship Canal, Damen Avenue to Cal-Sag Junction
- No Zone 5: Cal-Sag Channel and Little Calumet River, Bishop Ford to Cal-Sag Junction
- No Other Zone:

0.40 Est. Amt. of Debris from Routine Operations (Cubic Yards)  
 (Note: one garbage bag = 50 gallons = 6.0 cubic feet = 0.25 cubic yards)



## Special Operations (CSO Events)

Location (Waterways):

- A. Storm Number                      (If available at the time of Call out, or TBD and written in after event)
- B. All Clear Issued at:                      Date and Time (Call Systems Dispatcher at get official all clear)
- C. Start Time                                  Date and Time (Must be within 24 hours of the all clear)
- D. Justification for delayed start if not within 24 hours of the all clear:

<b>Mechanical failure:</b>	<b>Unsafe conditions:</b>	
Fog:	Limited Visibility:	
Ice:	Lightning:	Other:
Equipment icing:	High Flow:	
High Wind:	Darkness:	

E. Additional Comments:

Est. Amt. of Debris from Special Operations (Cubic Yards):  
 (Note: one garbage bag = 50 gallons = 6.0 cubic feet = 0.25 cubic yards)

## Description and Possible Source

Debris Type

Cans:	Logs:	Clothing/Apparel:
Glass Bottles:	Wood:	Sporting Goods: Yes
Tree:	Milk Crate:	Rubber Material:
Styrofoam:	Condoms:	Food:
Plastic:	Sanitary Napkin:	Fish:
Cardboard:	Paper:	
Other 1: Ripped Balloon	Other 5:	
Other 2: Buckets	Other 6:	
Other 3:	Other 7:	
Other 4:	Other 8:	



# Floatable Log FL2023-1270

Pilot: vonheimburgk@mwr.org Date: 8/25/2023

Boat: Skimmer Boat 1 (SB1) # of Pilots: 1

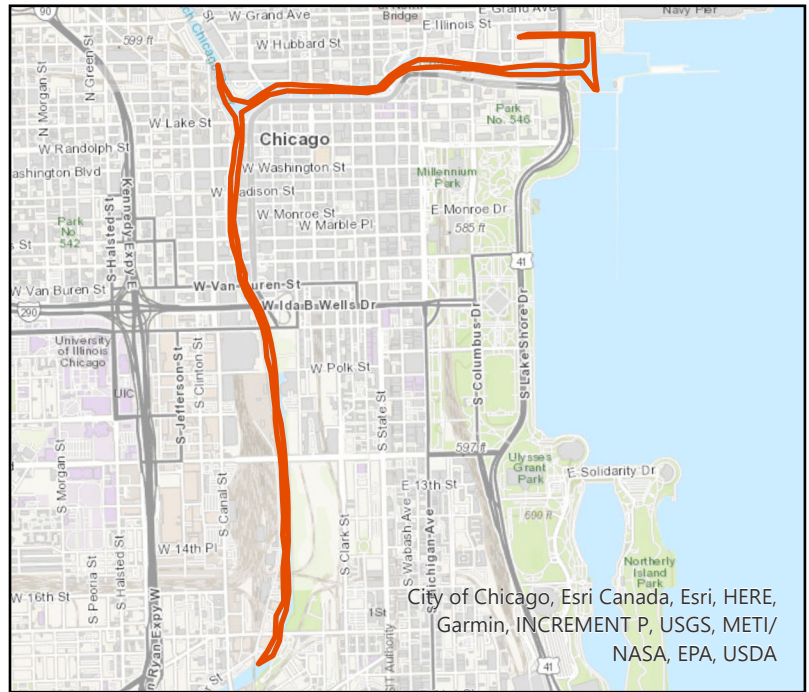
# of Hoisters: 0 # of MLAS: 0

## Routine Operations

Location (Waterways):

- No Zone 1: North Branch and North Shore Channel, Kinzie Street to Main Street
- Yes Zone 2: Chicago River and South Branch of the Chicago River, CRCW to Amtrak
- No Zone 3: South Branch Chicago River and South Fork of the SBCR, Amtrak to RAPS
- No Zone 4: Chicago Sanitary & Ship Canal, Damen Avenue to Cal-Sag Junction
- No Zone 5: Cal-Sag Channel and Little Calumet River, Bishop Ford to Cal-Sag Junction
- No Other Zone:

1.00 Est. Amt. of Debris from Routine Operations (Cubic Yards)  
(Note: one garbage bag = 50 gallons = 6.0 cubic feet = 0.25 cubic yards)



## Special Operations (CSO Events)

Location (Waterways):

- A. Storm Number (If available at the time of Call out, or TBD and written in after event)
- B. All Clear Issued at: Date and Time (Call Systems Dispatcher at get official all clear)
- C. Start Time Date and Time (Must be within 24 hours of the all clear)
- D. Justification for delayed start if not within 24 hours of the all clear:

<b>Mechanical failure: No</b>	<b>Unsafe conditions: No</b>	
Fog: No	Limited Visibility: No	
Ice: No	Lightning: No	Other: No
Equipment icing: No	High Flow: No	
High Wind: No	Darkness: No	

E. Additional Comments:

Est. Amt. of Debris from Special Operations (Cubic Yards): 0.00  
(Note: one garbage bag = 50 gallons = 6.0 cubic feet = 0.25 cubic yards)

## Description and Possible Source

Debris Type

Cans: Yes	Logs: Yes	Clothing/Apparel: No
Glass Bottles: Yes	Wood: No	Sporting Goods: Yes
Tree: Yes	Milk Crate: Yes	Rubber Material: Yes
Styrofoam: Yes	Condoms: Yes	Food: Yes
Plastic: Yes	Sanitary Napkin: Yes	Fish: No
Cardboard: No	Paper: Yes	
Other 1:	Other 5:	
Other 2:	Other 6:	
Other 3:	Other 7:	
Other 4:	Other 8:	

# Floatable Log FL2023-1271

Pilot: vonheimburgk@mwrdd.org Date: 8/28/2023

Boat: Skimmer Boat 1 (SB1) # of Pilots: 1

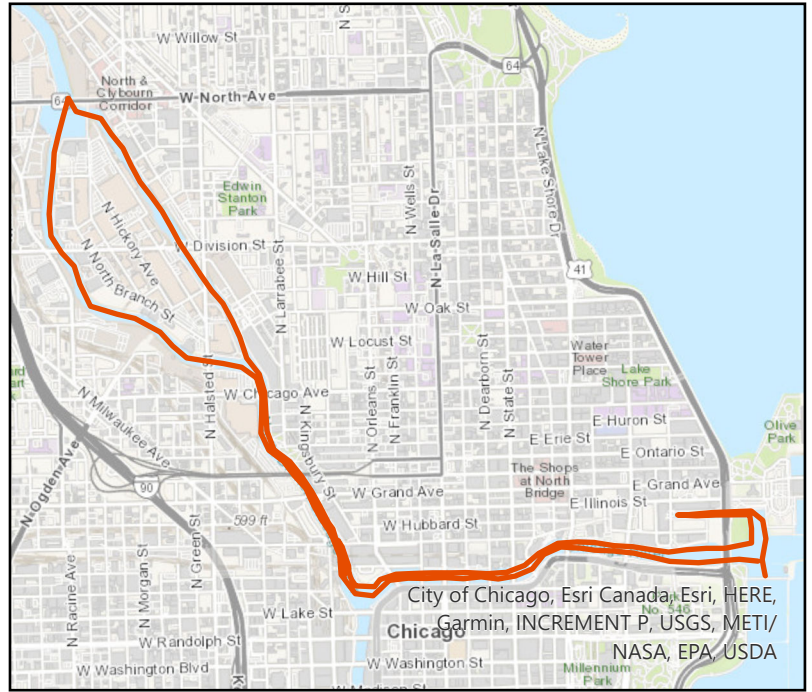
# of Hoisters: 0 # of MLAS: 0

## Routine Operations

Location (Waterways):

- Yes Zone 1: North Branch and North Shore Channel, Kinzie Street to Main Street
- Yes Zone 2: Chicago River and South Branch of the Chicago River, CRCW to Amtrak
- No Zone 3: South Branch Chicago River and South Fork of the SBCR, Amtrak to RAPS
- No Zone 4: Chicago Sanitary & Ship Canal, Damen Avenue to Cal-Sag Junction
- No Zone 5: Cal-Sag Channel and Little Calumet River, Bishop Ford to Cal-Sag Junction
- No Other Zone:

0.75 Est. Amt. of Debris from Routine Operations (Cubic Yards)  
(Note: one garbage bag = 50 gallons = 6.0 cubic feet = 0.25 cubic yards)



## Special Operations (CSO Events)

Location (Waterways):

- A. Storm Number (If available at the time of Call out, or TBD and written in after event)
- B. All Clear Issued at: Date and Time (Call Systems Dispatcher at get official all clear)
- C. Start Time Date and Time (Must be within 24 hours of the all clear)
- D. Justification for delayed start if not within 24 hours of the all clear:

<b>Mechanical failure:</b> No	<b>Unsafe conditions:</b> No	
Fog: No	Limited Visibility: No	
Ice: No	Lightning: No	Other: No
Equipment icing: No	High Flow: No	
High Wind: No	Darkness: No	

E. Additional Comments:

Est. Amt. of Debris from Special Operations (Cubic Yards): 0.00  
(Note: one garbage bag = 50 gallons = 6.0 cubic feet = 0.25 cubic yards)

## Description and Possible Source

Debris Type

Cans: Yes	Logs: Yes	Clothing/Apparel: No
Glass Bottles: No	Wood: No	Sporting Goods: No
Tree: Yes	Milk Crate: No	Rubber Material: Yes
Styrofoam: Yes	Condoms: Yes	Food: Yes
Plastic: Yes	Sanitary Napkin: Yes	Fish: No
Cardboard: No	Paper: Yes	
Other 1:	Other 5:	
Other 2:	Other 6:	
Other 3:	Other 7:	
Other 4:	Other 8:	

# Floatable Log FL2023-1272

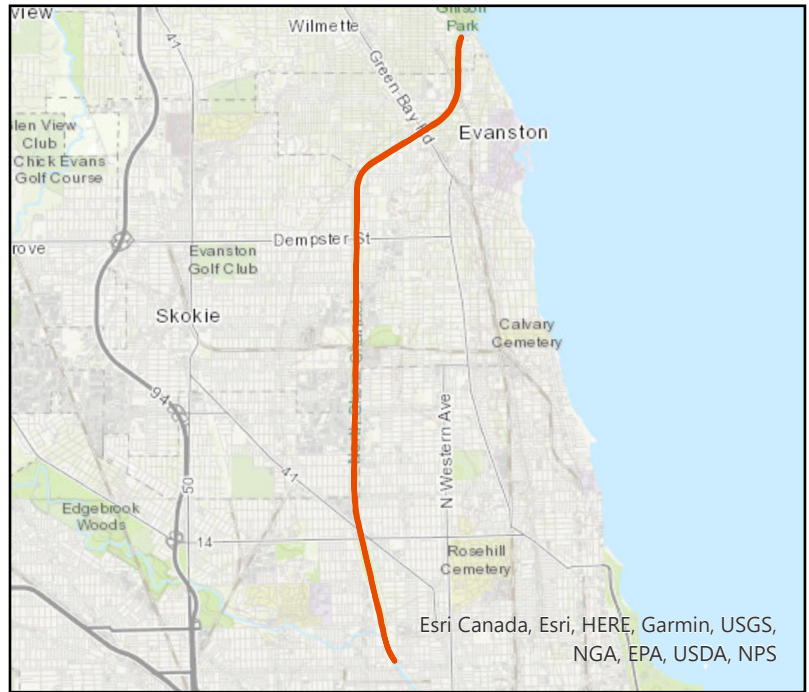
Pilot: camposm@mwrd      Date: 8/28/2023  
 Boat: Debris Boat 1 (DB1)      # of Pilots: 1  
 # of Hoisters: 1      # of MLAS: 2

## Routine Operations

### Location (Waterways):

- Yes Zone 1: North Branch and North Shore Channel, Kinzie Street to Main Street
- No Zone 2: Chicago River and South Branch of the Chicago River, CRCW to Amtrak
- No Zone 3: South Branch Chicago River and South Fork of the SBCR, Amtrak to RAPS
- No Zone 4: Chicago Sanitary & Ship Canal, Damen Avenue to Cal-Sag Junction
- No Zone 5: Cal-Sag Channel and Little Calumet River, Bishop Ford to Cal-Sag Junction
- Yes Other Zone: WPS

35.0 Est. Amt. of Debris from Routine Operations (Cubic Yards)  
 (Note: one garbage bag = 50 gallons = 6.0 cubic feet = 0.25 cubic yards)



## Special Operations (CSO Events)

### Location (Waterways):

- A. Storm Number (If available at the time of Call out, or TBD and written in after event)
- B. All Clear Issued at: Date and Time (Call Systems Dispatcher at get official all clear)
- C. Start Time Date and Time (Must be within 24 hours of the all clear)
- D. Justification for delayed start if not within 24 hours of the all clear:

<b>Mechanical failure: No</b>	<b>Unsafe conditions: No</b>	
Fog: No	Limited Visibility: No	
Ice: No	Lightning: No	Other: No
Equipment icing: No	High Flow: No	
High Wind: No	Darkness: No	

### E. Additional Comments:

Est. Amt. of Debris from Special Operations (Cubic Yards): 0.00  
 (Note: one garbage bag = 50 gallons = 6.0 cubic feet = 0.25 cubic yards)

## Description and Possible Source

### Debris Type

Cans: No	Logs: Yes	Clothing/Apparel: No
Glass Bottles: No	Wood: No	Sporting Goods: No
Tree: No	Milk Crate: No	Rubber Material: No
Styrofoam: No	Condoms: No	Food: No
Plastic: No	Sanitary Napkin: No	Fish: No
Cardboard: No	Paper: No	
Other 1:	Other 5:	
Other 2:	Other 6:	
Other 3:	Other 7:	
Other 4:	Other 8:	

# Floatable Log FL2023-1917

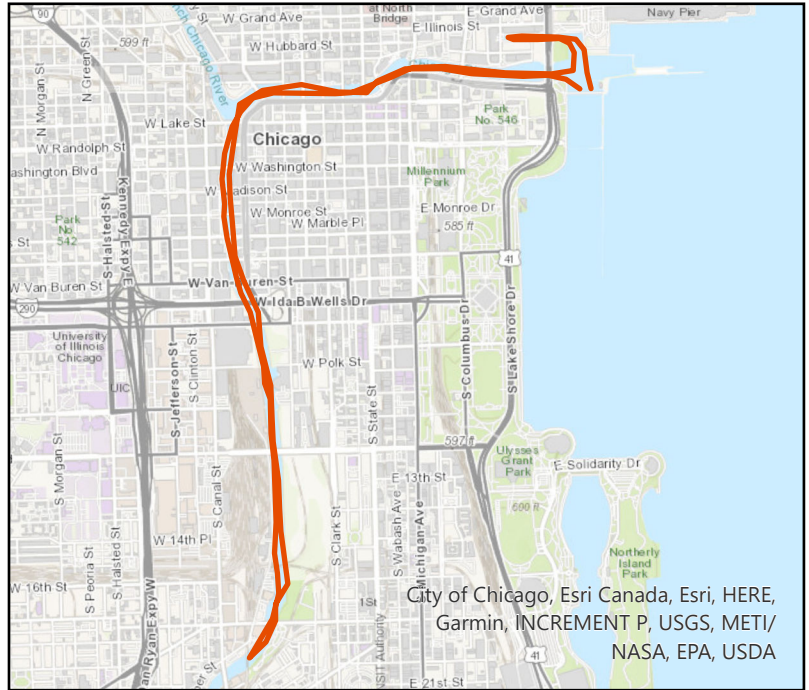
Pilot: johnson3                      Date: 8/28/2023  
 Boat: Skimmer Boat 2 (SB2)       # of Pilots: 1  
 # of Hoisters:                        # of MLAS: 1

## Routine Operations

### Location (Waterways):

- No Zone 1: North Branch and North Shore Channel, Kinzie Street to Main Street
- Yes Zone 2: Chicago River and South Branch of the Chicago River, CRCW to Amtrak
- No Zone 3: South Branch Chicago River and South Fork of the SBCR, Amtrak to RAPS
- No Zone 4: Chicago Sanitary & Ship Canal, Damen Avenue to Cal-Sag Junction
- No Zone 5: Cal-Sag Channel and Little Calumet River, Bishop Ford to Cal-Sag Junction
- No Other Zone:

0.30 Est. Amt. of Debris from Routine Operations (Cubic Yards)  
 (Note: one garbage bag = 50 gallons = 6.0 cubic feet = 0.25 cubic yards)



## Special Operations (CSO Events)

### Location (Waterways):

- A. Storm Number                      (If available at the time of Call out, or TBD and written in after event)
- B. All Clear Issued at:                      Date and Time (Call Systems Dispatcher at get official all clear)
- C. Start Time                                  Date and Time (Must be within 24 hours of the all clear)
- D. Justification for delayed start if not within 24 hours of the all clear:

<b>Mechanical failure:</b>	<b>Unsafe conditions:</b>	
Fog:	Limited Visibility:	
Ice:	Lightning:	Other:
Equipment icing:	High Flow:	
High Wind:	Darkness:	

### E. Additional Comments:

Est. Amt. of Debris from Special Operations (Cubic Yards):  
 (Note: one garbage bag = 50 gallons = 6.0 cubic feet = 0.25 cubic yards)

## Description and Possible Source

### Debris Type

Cans: Yes	Logs:	Clothing/Apparel:
Glass Bottles: Yes	Wood:	Sporting Goods:
Tree: Yes	Milk Crate:	Rubber Material: Yes
Styrofoam:	Condoms:	Food:
Plastic: Yes	Sanitary Napkin:	Fish:
Cardboard:	Paper: Yes	
Other 1: Crate		Other 5:
Other 2:		Other 6:
Other 3:		Other 7:
Other 4:		Other 8:

# Floatable Log FL2023-1918

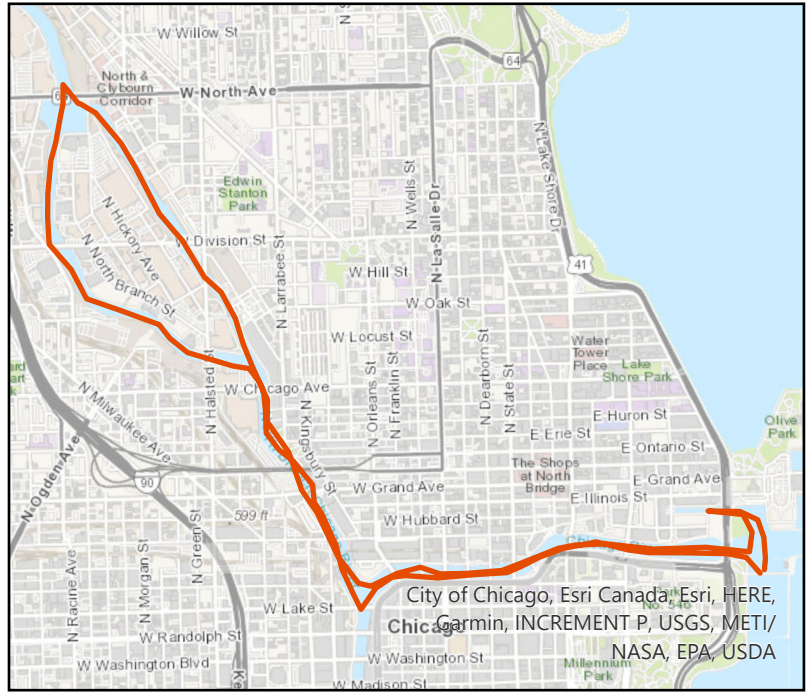
Pilot: johnson3                      Date: 8/29/2023  
 Boat: Skimmer Boat 2 (SB2)       # of Pilots: 1  
 # of Hoisters:                        # of MLAS: 1

## Routine Operations

Location (Waterways):

- Yes Zone 1: North Branch and North Shore Channel, Kinzie Street to Main Street
- Yes Zone 2: Chicago River and South Branch of the Chicago River, CRCW to Amtrak
- No Zone 3: South Branch Chicago River and South Fork of the SBCR, Amtrak to RAPS
- No Zone 4: Chicago Sanitary & Ship Canal, Damen Avenue to Cal-Sag Junction
- No Zone 5: Cal-Sag Channel and Little Calumet River, Bishop Ford to Cal-Sag Junction
- No Other Zone:

0.15 Est. Amt. of Debris from Routine Operations (Cubic Yards)  
 (Note: one garbage bag = 50 gallons = 6.0 cubic feet = 0.25 cubic yards)



## Special Operations (CSO Events)

Location (Waterways):

- A. Storm Number                      (If available at the time of Call out, or TBD and written in after event)
- B. All Clear Issued at:                      Date and Time (Call Systems Dispatcher at get official all clear)
- C. Start Time                                  Date and Time (Must be within 24 hours of the all clear)
- D. Justification for delayed start if not within 24 hours of the all clear:

<b>Mechanical failure:</b>	<b>Unsafe conditions:</b>	
Fog:	Limited Visibility:	
Ice:	Lightning:	Other:
Equipment icing:	High Flow:	
High Wind:	Darkness:	

E. Additional Comments:

Est. Amt. of Debris from Special Operations (Cubic Yards):  
 (Note: one garbage bag = 50 gallons = 6.0 cubic feet = 0.25 cubic yards)

## Description and Possible Source

Debris Type

- |                    |                  |                      |
|--------------------|------------------|----------------------|
| Cans: Yes          | Logs:            | Clothing/Apparel:    |
| Glass Bottles: Yes | Wood:            | Sporting Goods:      |
| Tree: Yes          | Milk Crate:      | Rubber Material: Yes |
| Styrofoam:         | Condoms:         | Food:                |
| Plastic: Yes       | Sanitary Napkin: | Fish:                |
| Cardboard:         | Paper: Yes       |                      |
| Other 1:           | Other 5:         |                      |
| Other 2:           | Other 6:         |                      |
| Other 3:           | Other 7:         |                      |
| Other 4:           | Other 8:         |                      |

# Floatable Log FL2023-1274

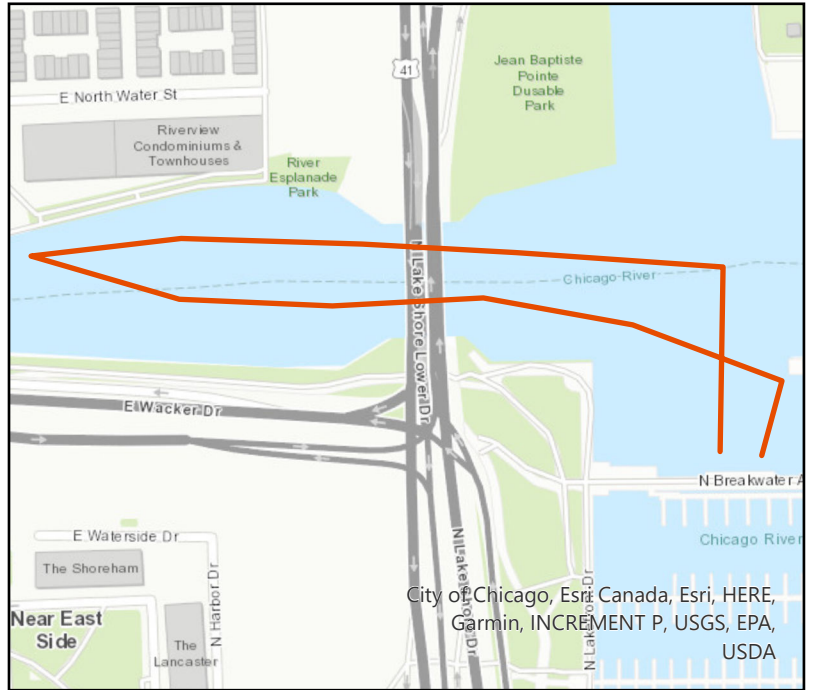
Pilot: howards.mwrđ      Date: 8/29/2023  
 Boat: Pontoon Boat 3 (PB3)      # of Pilots: 1  
 # of Hoisters: 0      # of MLAS: 0

## Routine Operations

Location (Waterways):

- No Zone 1: North Branch and North Shore Channel, Kinzie Street to Main Street
- Yes Zone 2: Chicago River and South Branch of the Chicago River, CRCW to Amtrak
- No Zone 3: South Branch Chicago River and South Fork of the SBCR, Amtrak to RAPS
- No Zone 4: Chicago Sanitary & Ship Canal, Damen Avenue to Cal-Sag Junction
- No Zone 5: Cal-Sag Channel and Little Calumet River, Bishop Ford to Cal-Sag Junction
- Yes Other Zone: Centennial Fountain...underwater photo shoot of infrastructure

0.00 Est. Amt. of Debris from Routine Operations (Cubic Yards)  
 (Note: one garbage bag = 50 gallons = 6.0 cubic feet = 0.25 cubic yards)



## Special Operations (CSO Events)

Location (Waterways):

- A. Storm Number (If available at the time of Call out, or TBD and written in after event)
- B. All Clear Issued at: Date and Time (Call Systems Dispatcher at get official all clear)
- C. Start Time Date and Time (Must be within 24 hours of the all clear)
- D. Justification for delayed start if not within 24 hours of the all clear:

<b>Mechanical failure: No</b>	<b>Unsafe conditions: No</b>	
Fog: No	Limited Visibility: No	
Ice: No	Lightning: No	Other: No
Equipment icing: No	High Flow: No	
High Wind: No	Darkness: No	

E. Additional Comments:

Est. Amt. of Debris from Special Operations (Cubic Yards): 0.00  
 (Note: one garbage bag = 50 gallons = 6.0 cubic feet = 0.25 cubic yards)

## Description and Possible Source

Debris Type

Cans: No	Logs: No	Clothing/Apparel: No
Glass Bottles: No	Wood: No	Sporting Goods: No
Tree: No	Milk Crate: No	Rubber Material: No
Styrofoam: No	Condoms: No	Food: No
Plastic: No	Sanitary Napkin: No	Fish: No
Cardboard: No	Paper: No	
Other 1:	Other 5:	
Other 2:	Other 6:	
Other 3:	Other 7:	
Other 4:	Other 8:	



# Floatable Log FL2023-1275

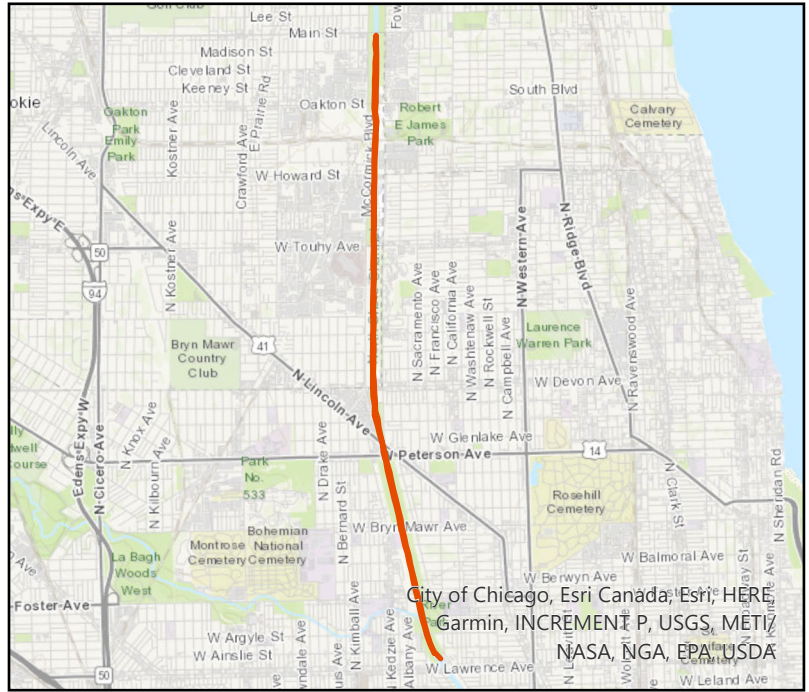
Pilot: camposm@mwrd      Date: 8/29/2023  
 Boat: Debris Boat 1 (DB1)      # of Pilots: 1  
 # of Hoisters: 1      # of MLAS: 1

## Routine Operations

### Location (Waterways):

- Yes Zone 1: North Branch and North Shore Channel, Kinzie Street to Main Street
- No Zone 2: Chicago River and South Branch of the Chicago River, CRCW to Amtrak
- No Zone 3: South Branch Chicago River and South Fork of the SBCR, Amtrak to RAPS
- No Zone 4: Chicago Sanitary & Ship Canal, Damen Avenue to Cal-Sag Junction
- No Zone 5: Cal-Sag Channel and Little Calumet River, Bishop Ford to Cal-Sag Junction
- No Other Zone:

10.0 Est. Amt. of Debris from Routine Operations (Cubic Yards)  
 (Note: one garbage bag = 50 gallons = 6.0 cubic feet = 0.25 cubic yards)



## Special Operations (CSO Events)

### Location (Waterways):

- A. Storm Number (If available at the time of Call out, or TBD and written in after event)
- B. All Clear Issued at: Date and Time (Call Systems Dispatcher at get official all clear)
- C. Start Time Date and Time (Must be within 24 hours of the all clear)
- D. Justification for delayed start if not within 24 hours of the all clear:

<b>Mechanical failure:</b> No	<b>Unsafe conditions:</b> No	
Fog: No	Limited Visibility: No	
Ice: No	Lightning: No	Other: No
Equipment icing: No	High Flow: No	
High Wind: No	Darkness: No	

### E. Additional Comments:

Est. Amt. of Debris from Special Operations (Cubic Yards): 0.00  
 (Note: one garbage bag = 50 gallons = 6.0 cubic feet = 0.25 cubic yards)

## Description and Possible Source

### Debris Type

Cans: No	Logs: Yes	Clothing/Apparel: No
Glass Bottles: No	Wood: No	Sporting Goods: No
Tree: No	Milk Crate: No	Rubber Material: No
Styrofoam: No	Condoms: No	Food: No
Plastic: No	Sanitary Napkin: No	Fish: No
Cardboard: No	Paper: No	
Other 1:	Other 5:	
Other 2:	Other 6:	
Other 3:	Other 7:	
Other 4:	Other 8:	



# Floatable Log FL2023-1919

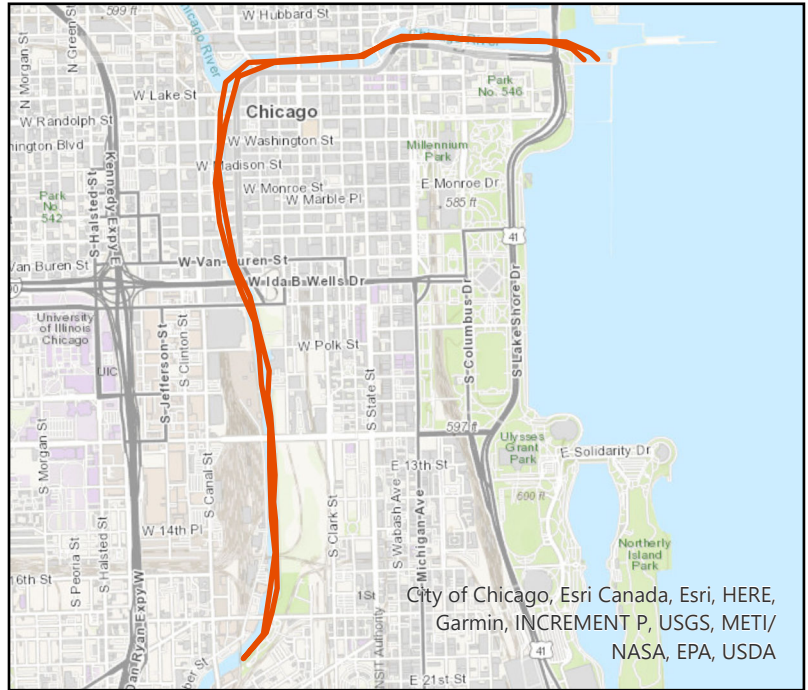
Pilot: johnson3                      Date: 8/30/2023  
 Boat: Skimmer Boat 2 (SB2)       # of Pilots: 1  
 # of Hoisters:                        # of MLAS: 1

## Routine Operations

Location (Waterways):

- No Zone 1: North Branch and North Shore Channel, Kinzie Street to Main Street
- Yes Zone 2: Chicago River and South Branch of the Chicago River, CRCW to Amtrak
- No Zone 3: South Branch Chicago River and South Fork of the SBCR, Amtrak to RAPS
- No Zone 4: Chicago Sanitary & Ship Canal, Damen Avenue to Cal-Sag Junction
- No Zone 5: Cal-Sag Channel and Little Calumet River, Bishop Ford to Cal-Sag Junction
- No Other Zone:

0.10 Est. Amt. of Debris from Routine Operations (Cubic Yards)  
 (Note: one garbage bag = 50 gallons = 6.0 cubic feet = 0.25 cubic yards)



## Special Operations (CSO Events)

Location (Waterways):

- A. Storm Number                      (If available at the time of Call out, or TBD and written in after event)
- B. All Clear Issued at:                      Date and Time (Call Systems Dispatcher at get official all clear)
- C. Start Time                                  Date and Time (Must be within 24 hours of the all clear)
- D. Justification for delayed start if not within 24 hours of the all clear:

<b>Mechanical failure:</b>	<b>Unsafe conditions:</b>	
Fog:	Limited Visibility:	
Ice:	Lightning:	Other:
Equipment icing:	High Flow:	
High Wind:	Darkness:	

E. Additional Comments:

Est. Amt. of Debris from Special Operations (Cubic Yards):  
 (Note: one garbage bag = 50 gallons = 6.0 cubic feet = 0.25 cubic yards)

## Description and Possible Source

Debris Type

Cans:	Logs:	Clothing/Apparel:
Glass Bottles:	Wood:	Sporting Goods:
Tree: Yes	Milk Crate:	Rubber Material:
Styrofoam: Yes	Condoms:	Food:
Plastic: Yes	Sanitary Napkin:	Fish:
Cardboard:	Paper: Yes	
Other 1:	Other 5:	
Other 2:	Other 6:	
Other 3:	Other 7:	
Other 4:	Other 8:	

# Floatable Log FL2023-1276

Pilot: vonheimburgk@mwr.org Date: 8/30/2023

Boat: Skimmer Boat 1 (SB1) # of Pilots: 1

# of Hoisters: 0 # of MLAS: 0

## Routine Operations

Location (Waterways):

Yes Zone 1: North Branch and North Shore Channel, Kinzie Street to Main Street

Yes Zone 2: Chicago River and South Branch of the Chicago River, CRCW to Amtrak

No Zone 3: South Branch Chicago River and South Fork of the SBCR, Amtrak to RAPS

No Zone 4: Chicago Sanitary & Ship Canal, Damen Avenue to Cal-Sag Junction

No Zone 5: Cal-Sag Channel and Little Calumet River, Bishop Ford to Cal-Sag Junction

No Other Zone:

0.50 Est. Amt. of Debris from Routine Operations (Cubic Yards)

(Note: one garbage bag = 50 gallons = 6.0 cubic feet = 0.25 cubic yards)



City of Chicago, Esri Canada, Esri, HERE, Garmin, INCREMENT P, USGS, METI/NASA, EPA, USDA

## Special Operations (CSO Events)

Location (Waterways):

- A. Storm Number (If available at the time of Call out, or TBD and written in after event)
- B. All Clear Issued at: Date and Time (Call Systems Dispatcher at get official all clear)
- C. Start Time Date and Time (Must be within 24 hours of the all clear)
- D. Justification for delayed start if not within 24 hours of the all clear:

<b>Mechanical failure: No</b>	<b>Unsafe conditions: No</b>	
Fog: No	Limited Visibility: No	
Ice: No	Lightning: No	Other: No
Equipment icing: No	High Flow: No	
High Wind: No	Darkness: No	

E. Additional Comments:

Est. Amt. of Debris from Special Operations (Cubic Yards): 0.00  
 (Note: one garbage bag = 50 gallons = 6.0 cubic feet = 0.25 cubic yards)

## Description and Possible Source

Debris Type

Cans: Yes	Logs: Yes	Clothing/Apparel: No
Glass Bottles: No	Wood: No	Sporting Goods: No
Tree: Yes	Milk Crate: No	Rubber Material: Yes
Styrofoam: Yes	Condoms: Yes	Food: Yes
Plastic: Yes	Sanitary Napkin: Yes	Fish: No
Cardboard: No	Paper: Yes	
Other 1:	Other 5:	
Other 2:	Other 6:	
Other 3:	Other 7:	
Other 4:	Other 8:	



# Floatable Log FL2023-1920

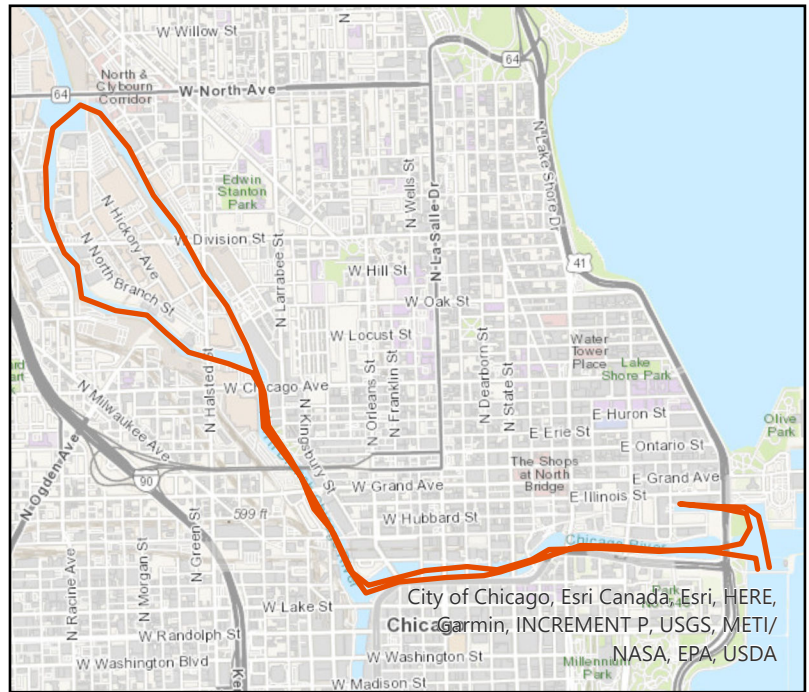
Pilot: johnson3                      Date: 8/31/2023  
 Boat: Skimmer Boat 2 (SB2)      # of Pilots: 1  
 # of Hoisters:                        # of MLAS: 1

## Routine Operations

Location (Waterways):

- Yes Zone 1: North Branch and North Shore Channel, Kinzie Street to Main Street
- Yes Zone 2: Chicago River and South Branch of the Chicago River, CRCW to Amtrak
- No Zone 3: South Branch Chicago River and South Fork of the SBCR, Amtrak to RAPS
- No Zone 4: Chicago Sanitary & Ship Canal, Damen Avenue to Cal-Sag Junction
- No Zone 5: Cal-Sag Channel and Little Calumet River, Bishop Ford to Cal-Sag Junction
- No Other Zone:

0.10 Est. Amt. of Debris from Routine Operations (Cubic Yards)  
 (Note: one garbage bag = 50 gallons = 6.0 cubic feet = 0.25 cubic yards)



## Special Operations (CSO Events)

Location (Waterways):

- A. Storm Number                      (If available at the time of Call out, or TBD and written in after event)
- B. All Clear Issued at:                      Date and Time (Call Systems Dispatcher at get official all clear)
- C. Start Time                                  Date and Time (Must be within 24 hours of the all clear)
- D. Justification for delayed start if not within 24 hours of the all clear:

<b>Mechanical failure:</b>	<b>Unsafe conditions:</b>	
Fog:	Limited Visibility:	
Ice:	Lightning:	Other:
Equipment icing:	High Flow:	
High Wind:	Darkness:	

E. Additional Comments:

Est. Amt. of Debris from Special Operations (Cubic Yards):  
 (Note: one garbage bag = 50 gallons = 6.0 cubic feet = 0.25 cubic yards)

## Description and Possible Source

Debris Type

- |                |                  |                      |
|----------------|------------------|----------------------|
| Cans: Yes      | Logs:            | Clothing/Apparel:    |
| Glass Bottles: | Wood:            | Sporting Goods:      |
| Tree: Yes      | Milk Crate:      | Rubber Material: Yes |
| Styrofoam:     | Condoms:         | Food:                |
| Plastic: Yes   | Sanitary Napkin: | Fish:                |
| Cardboard:     | Paper: Yes       |                      |
| Other 1:       | Other 5:         |                      |
| Other 2:       | Other 6:         |                      |
| Other 3:       | Other 7:         |                      |
| Other 4:       | Other 8:         |                      |

# Floatable Log FL2023-1921

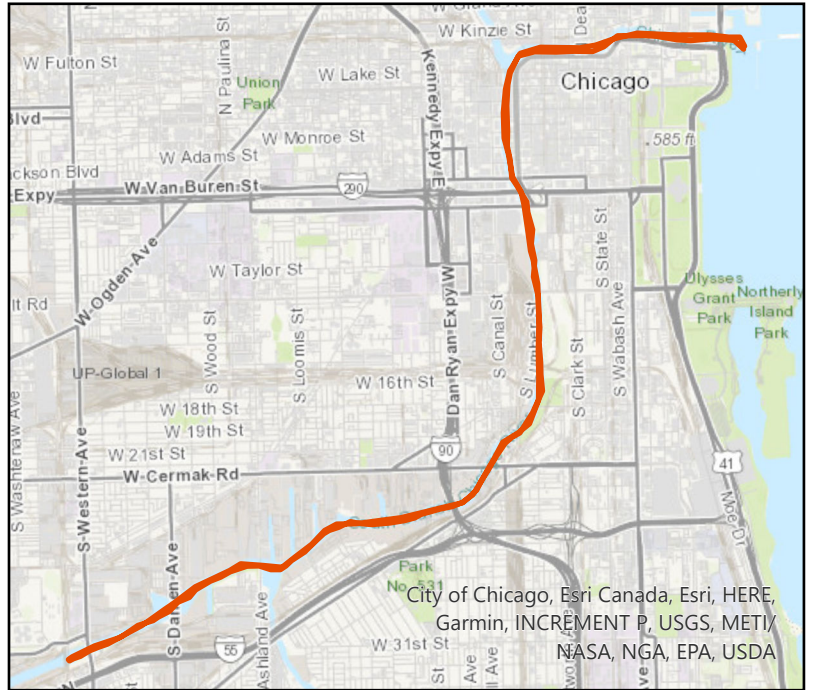
Pilot: johnson3                      Date: 9/1/2023  
 Boat: Skimmer Boat 2 (SB2)       # of Pilots: 1  
 # of Hoisters:                        # of MLAS: 1

## Routine Operations

Location (Waterways):

- No Zone 1: North Branch and North Shore Channel, Kinzie Street to Main Street
- Yes Zone 2: Chicago River and South Branch of the Chicago River, CRCW to Amtrak
- Yes Zone 3: South Branch Chicago River and South Fork of the SBCR, Amtrak to RAPS
- Yes Zone 4: Chicago Sanitary & Ship Canal, Damen Avenue to Cal-Sag Junction
- No Zone 5: Cal-Sag Channel and Little Calumet River, Bishop Ford to Cal-Sag Junction
- No Other Zone:

0.25 Est. Amt. of Debris from Routine Operations (Cubic Yards)  
 (Note: one garbage bag = 50 gallons = 6.0 cubic feet = 0.25 cubic yards)



## Special Operations (CSO Events)

Location (Waterways):

- A. Storm Number                      (If available at the time of Call out, or TBD and written in after event)
- B. All Clear Issued at:                      Date and Time (Call Systems Dispatcher at get official all clear)
- C. Start Time                                  Date and Time (Must be within 24 hours of the all clear)
- D. Justification for delayed start if not within 24 hours of the all clear:

<b>Mechanical failure:</b>	<b>Unsafe conditions:</b>	
Fog:	Limited Visibility:	
Ice:	Lightning:	Other:
Equipment icing:	High Flow:	
High Wind:	Darkness:	

E. Additional Comments:

Est. Amt. of Debris from Special Operations (Cubic Yards):  
 (Note: one garbage bag = 50 gallons = 6.0 cubic feet = 0.25 cubic yards)

## Description and Possible Source

Debris Type

Cans: Yes	Logs:	Clothing/Apparel:
Glass Bottles: Yes	Wood:	Sporting Goods:
Tree: Yes	Milk Crate:	Rubber Material: Yes
Styrofoam: Yes	Condoms:	Food:
Plastic: Yes	Sanitary Napkin:	Fish:
Cardboard: Yes	Paper: Yes	
Other 1:	Other 5:	
Other 2:	Other 6:	
Other 3:	Other 7:	
Other 4:	Other 8:	

# Floatable Log FL2023-1278

Pilot: vonheimburgk@mwr.org Date: 9/1/2023  
 Boat: Skimmer Boat 1 (SB1) # of Pilots: 1  
 # of Hoisters: 0 # of MLAS: 0

## Routine Operations

Location (Waterways):

- Yes Zone 1: North Branch and North Shore Channel, Kinzie Street to Main Street
- Yes Zone 2: Chicago River and South Branch of the Chicago River, CRCW to Amtrak
- Yes Zone 3: South Branch Chicago River and South Fork of the SBCR, Amtrak to RAPS
- Yes Zone 4: Chicago Sanitary & Ship Canal, Damen Avenue to Cal-Sag Junction
- No Zone 5: Cal-Sag Channel and Little Calumet River, Bishop Ford to Cal-Sag Junction
- No Other Zone:

0.25 Est. Amt. of Debris from Routine Operations (Cubic Yards)  
 (Note: one garbage bag = 50 gallons = 6.0 cubic feet = 0.25 cubic yards)



## Special Operations (CSO Events)

Location (Waterways):

- A. Storm Number (If available at the time of Call out, or TBD and written in after event)
- B. All Clear Issued at: Date and Time (Call Systems Dispatcher at get official all clear)
- C. Start Time Date and Time (Must be within 24 hours of the all clear)
- D. Justification for delayed start if not within 24 hours of the all clear:

<b>Mechanical failure: No</b>	<b>Unsafe conditions: No</b>	
Fog: No	Limited Visibility: No	
Ice: No	Lightning: No	Other: No
Equipment icing: No	High Flow: No	
High Wind: No	Darkness: No	

E. Additional Comments:

Est. Amt. of Debris from Special Operations (Cubic Yards): 0.00  
 (Note: one garbage bag = 50 gallons = 6.0 cubic feet = 0.25 cubic yards)

## Description and Possible Source

Debris Type

Cans: Yes	Logs: No	Clothing/Apparel: No
Glass Bottles: No	Wood: No	Sporting Goods: Yes
Tree: Yes	Milk Crate: No	Rubber Material: Yes
Styrofoam: Yes	Condoms: Yes	Food: Yes
Plastic: Yes	Sanitary Napkin: Yes	Fish: No
Cardboard: No	Paper: Yes	
Other 1:	Other 5:	
Other 2:	Other 6:	
Other 3:	Other 7:	
Other 4:	Other 8:	



# Floatable Log FL2023-1281

Pilot: vonheimburgk@mwr.org Date: 9/5/2023

Boat: Skimmer Boat 1 (SB1) # of Pilots: 1

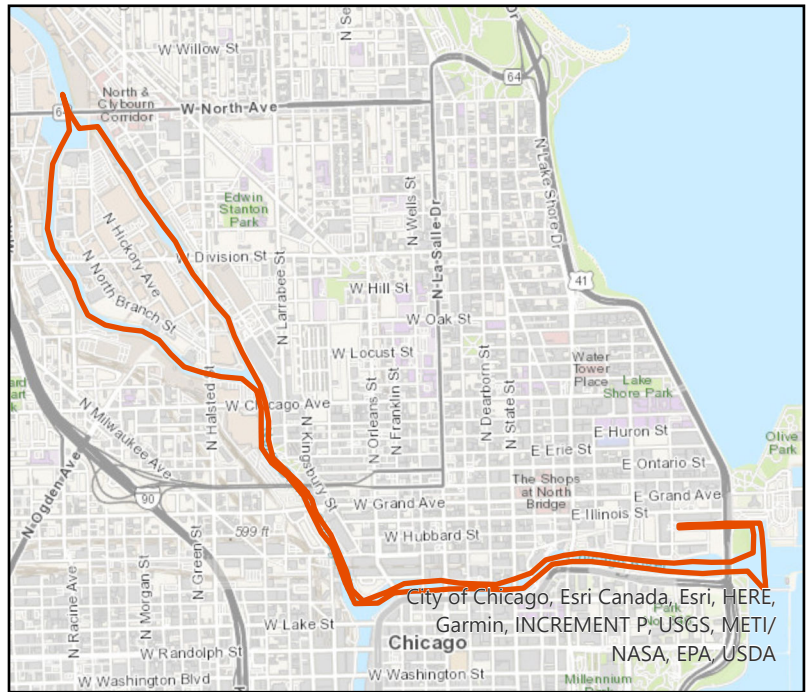
# of Hoisters: 0 # of MLAS: 0

## Routine Operations

Location (Waterways):

- Yes Zone 1: North Branch and North Shore Channel, Kinzie Street to Main Street
- Yes Zone 2: Chicago River and South Branch of the Chicago River, CRCW to Amtrak
- No Zone 3: South Branch Chicago River and South Fork of the SBCR, Amtrak to RAPS
- No Zone 4: Chicago Sanitary & Ship Canal, Damen Avenue to Cal-Sag Junction
- No Zone 5: Cal-Sag Channel and Little Calumet River, Bishop Ford to Cal-Sag Junction
- No Other Zone:

0.50 Est. Amt. of Debris from Routine Operations (Cubic Yards)  
(Note: one garbage bag = 50 gallons = 6.0 cubic feet = 0.25 cubic yards)



## Special Operations (CSO Events)

Location (Waterways):

- A. Storm Number (If available at the time of Call out, or TBD and written in after event)
- B. All Clear Issued at: Date and Time (Call Systems Dispatcher at get official all clear)
- C. Start Time Date and Time (Must be within 24 hours of the all clear)
- D. Justification for delayed start if not within 24 hours of the all clear:

<b>Mechanical failure: No</b>	<b>Unsafe conditions: No</b>	
Fog: No	Limited Visibility: No	
Ice: No	Lightning: No	Other: No
Equipment icing: No	High Flow: No	
High Wind: No	Darkness: No	

E. Additional Comments:

Est. Amt. of Debris from Special Operations (Cubic Yards): 0.00  
(Note: one garbage bag = 50 gallons = 6.0 cubic feet = 0.25 cubic yards)

## Description and Possible Source

Debris Type

Cans: Yes	Logs: Yes	Clothing/Apparel: No
Glass Bottles: Yes	Wood: No	Sporting Goods: Yes
Tree: Yes	Milk Crate: No	Rubber Material: Yes
Styrofoam: Yes	Condoms: Yes	Food: Yes
Plastic: Yes	Sanitary Napkin: Yes	Fish: No
Cardboard: No	Paper: Yes	
Other 1: Orange construction barrel	Other 5:	
Other 2: Small raft	Other 6:	
Other 3:	Other 7:	
Other 4:	Other 8:	



# Floatable Log FL2023-1282

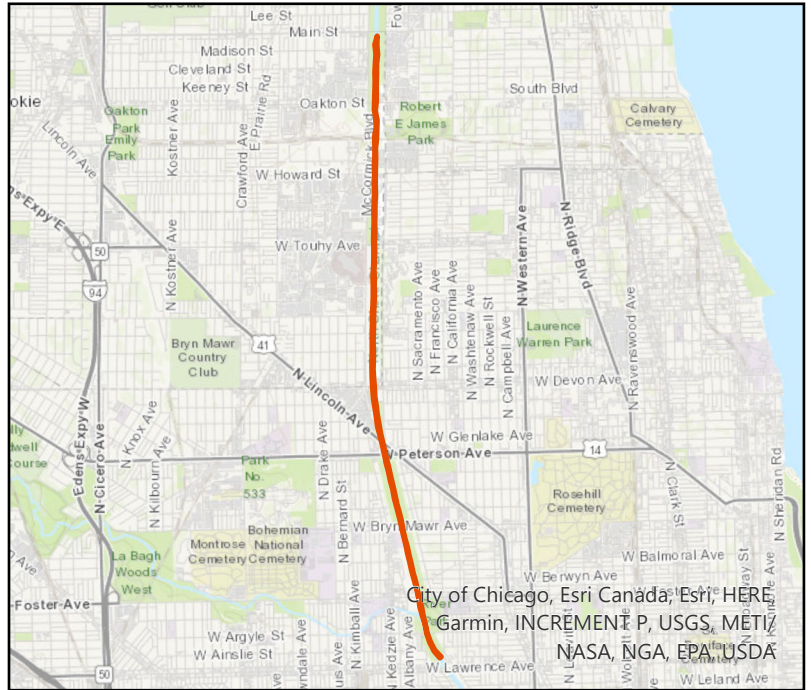
Pilot: camposm@mwrd      Date: 9/5/2023  
 Boat: Debris Boat 1 (DB1)      # of Pilots: 1  
 # of Hoisters: 1      # of MLAS: 2

## Routine Operations

### Location (Waterways):

- Yes Zone 1: North Branch and North Shore Channel, Kinzie Street to Main Street
- No Zone 2: Chicago River and South Branch of the Chicago River, CRCW to Amtrak
- No Zone 3: South Branch Chicago River and South Fork of the SBCR, Amtrak to RAPS
- No Zone 4: Chicago Sanitary & Ship Canal, Damen Avenue to Cal-Sag Junction
- No Zone 5: Cal-Sag Channel and Little Calumet River, Bishop Ford to Cal-Sag Junction
- No Other Zone:

5.00 Est. Amt. of Debris from Routine Operations (Cubic Yards)  
 (Note: one garbage bag = 50 gallons = 6.0 cubic feet = 0.25 cubic yards)



## Special Operations (CSO Events)

### Location (Waterways):

- A. Storm Number (If available at the time of Call out, or TBD and written in after event)
- B. All Clear Issued at: Date and Time (Call Systems Dispatcher at get official all clear)
- C. Start Time Date and Time (Must be within 24 hours of the all clear)
- D. Justification for delayed start if not within 24 hours of the all clear:

<b>Mechanical failure: No</b>	<b>Unsafe conditions: No</b>	
Fog: No	Limited Visibility: No	
Ice: No	Lightning: No	Other: No
Equipment icing: No	High Flow: No	
High Wind: No	Darkness: No	

### E. Additional Comments:

Est. Amt. of Debris from Special Operations (Cubic Yards): 0.00  
 (Note: one garbage bag = 50 gallons = 6.0 cubic feet = 0.25 cubic yards)

## Description and Possible Source

### Debris Type

Cans: No	Logs: Yes	Clothing/Apparel: No
Glass Bottles: No	Wood: No	Sporting Goods: No
Tree: No	Milk Crate: No	Rubber Material: No
Styrofoam: No	Condoms: No	Food: No
Plastic: No	Sanitary Napkin: No	Fish: No
Cardboard: No	Paper: No	
Other 1: Safety Traffic barricade	Other 5:	
Other 2:	Other 6:	
Other 3:	Other 7:	
Other 4:	Other 8:	

# Floatable Log FL2023-1284

Pilot: vonheimburgk@mwr.org Date: 9/6/2023

Boat: Skimmer Boat 1 (SB1) # of Pilots: 1

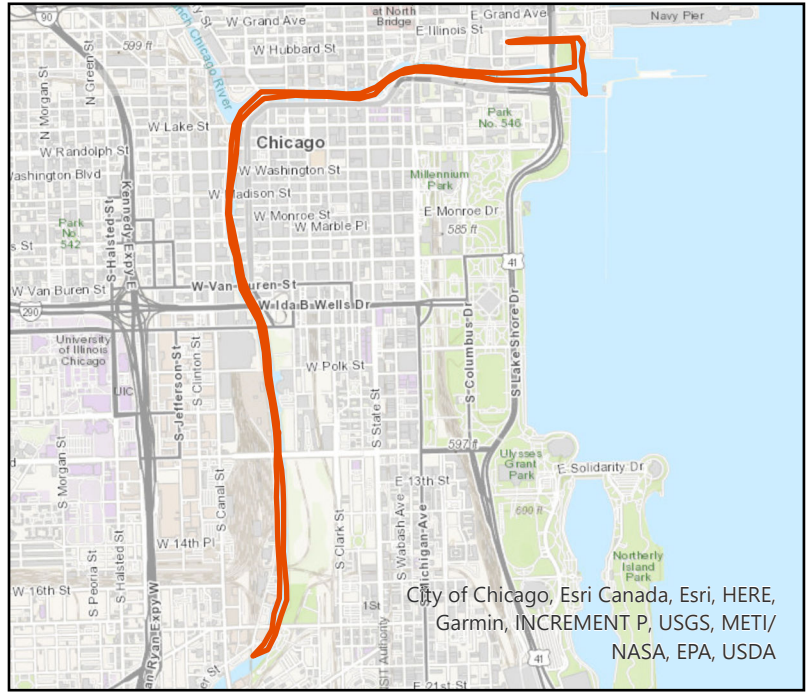
# of Hoisters: 0 # of MLAS: 1

## Routine Operations

Location (Waterways):

- No Zone 1: North Branch and North Shore Channel, Kinzie Street to Main Street
- Yes Zone 2: Chicago River and South Branch of the Chicago River, CRCW to Amtrak
- No Zone 3: South Branch Chicago River and South Fork of the SBCR, Amtrak to RAPS
- No Zone 4: Chicago Sanitary & Ship Canal, Damen Avenue to Cal-Sag Junction
- No Zone 5: Cal-Sag Channel and Little Calumet River, Bishop Ford to Cal-Sag Junction
- No Other Zone:

0.25 Est. Amt. of Debris from Routine Operations (Cubic Yards)  
(Note: one garbage bag = 50 gallons = 6.0 cubic feet = 0.25 cubic yards)



## Special Operations (CSO Events)

Location (Waterways):

- A. Storm Number (If available at the time of Call out, or TBD and written in after event)
- B. All Clear Issued at: Date and Time (Call Systems Dispatcher at get official all clear)
- C. Start Time Date and Time (Must be within 24 hours of the all clear)
- D. Justification for delayed start if not within 24 hours of the all clear:

<b>Mechanical failure: No</b>	<b>Unsafe conditions: No</b>	
Fog: No	Limited Visibility: No	
Ice: No	Lightning: No	Other: No
Equipment icing: No	High Flow: No	
High Wind: No	Darkness: No	

E. Additional Comments:

Est. Amt. of Debris from Special Operations (Cubic Yards): 0.00  
(Note: one garbage bag = 50 gallons = 6.0 cubic feet = 0.25 cubic yards)

## Description and Possible Source

Debris Type

Cans: Yes	Logs: No	Clothing/Apparel: No
Glass Bottles: No	Wood: No	Sporting Goods: No
Tree: Yes	Milk Crate: No	Rubber Material: Yes
Styrofoam: Yes	Condoms: Yes	Food: Yes
Plastic: Yes	Sanitary Napkin: Yes	Fish: No
Cardboard: No	Paper: Yes	
Other 1:	Other 5:	
Other 2:	Other 6:	
Other 3:	Other 7:	
Other 4:	Other 8:	





# Floatable Log FL2023-1285

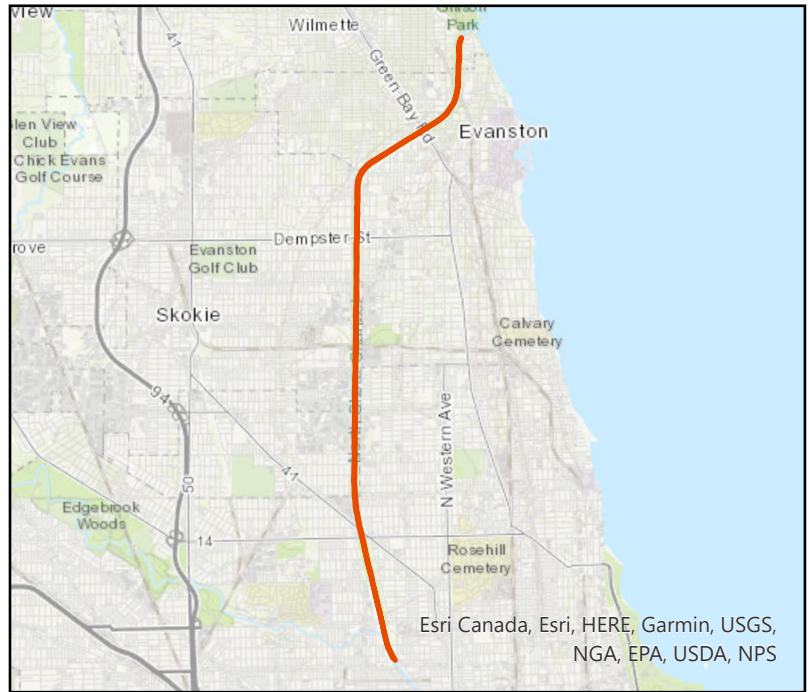
Pilot: camposm@mwrd      Date: 9/7/2023  
Boat: Debris Boat 1 (DB1)      # of Pilots: 1  
# of Hoisters: 1      # of MLAS: 2

## Routine Operations

### Location (Waterways):

- Yes Zone 1: North Branch and North Shore Channel, Kinzie Street to Main Street
- No Zone 2: Chicago River and South Branch of the Chicago River, CRCW to Amtrak
- No Zone 3: South Branch Chicago River and South Fork of the SBCR, Amtrak to RAPS
- No Zone 4: Chicago Sanitary & Ship Canal, Damen Avenue to Cal-Sag Junction
- No Zone 5: Cal-Sag Channel and Little Calumet River, Bishop Ford to Cal-Sag Junction
- Yes Other Zone: WPS

40.0 Est. Amt. of Debris from Routine Operations (Cubic Yards)  
(Note: one garbage bag = 50 gallons = 6.0 cubic feet = 0.25 cubic yards)



## Special Operations (CSO Events)

### Location (Waterways):

- A. Storm Number (If available at the time of Call out, or TBD and written in after event)
- B. All Clear Issued at: Date and Time (Call Systems Dispatcher at get official all clear)
- C. Start Time Date and Time (Must be within 24 hours of the all clear)
- D. Justification for delayed start if not within 24 hours of the all clear:

<b>Mechanical failure: No</b>	<b>Unsafe conditions: No</b>	
Fog: No	Limited Visibility: No	
Ice: No	Lightning: No	Other: No
Equipment icing: No	High Flow: No	
High Wind: No	Darkness: No	

### E. Additional Comments:

Est. Amt. of Debris from Special Operations (Cubic Yards): 0.00  
(Note: one garbage bag = 50 gallons = 6.0 cubic feet = 0.25 cubic yards)

## Description and Possible Source

### Debris Type

Cans: No	Logs: Yes	Clothing/Apparel: No
Glass Bottles: No	Wood: No	Sporting Goods: No
Tree: No	Milk Crate: No	Rubber Material: No
Styrofoam: No	Condoms: No	Food: No
Plastic: No	Sanitary Napkin: No	Fish: No
Cardboard: No	Paper: No	
Other 1:	Other 5:	
Other 2:	Other 6:	
Other 3:	Other 7:	
Other 4:	Other 8:	

# Floatable Log FL2023-1286

Pilot: vonheimburgk@mwrdd.org Date: 9/7/2023

Boat: Skimmer Boat 1 (SB1) # of Pilots: 1

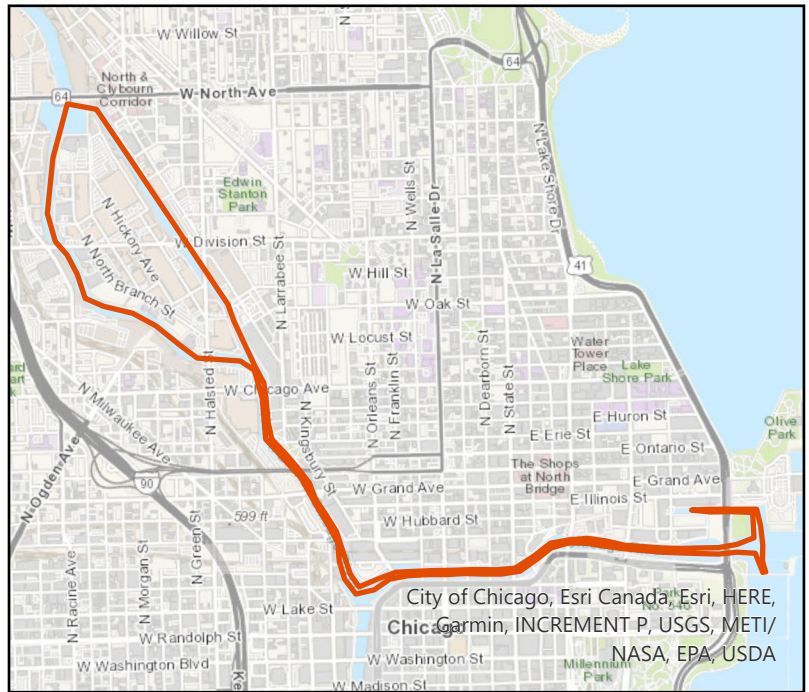
# of Hoisters: 0 # of MLAS: 1

## Routine Operations

Location (Waterways):

- Yes Zone 1: North Branch and North Shore Channel, Kinzie Street to Main Street
- Yes Zone 2: Chicago River and South Branch of the Chicago River, CRCW to Amtrak
- No Zone 3: South Branch Chicago River and South Fork of the SBCR, Amtrak to RAPS
- No Zone 4: Chicago Sanitary & Ship Canal, Damen Avenue to Cal-Sag Junction
- No Zone 5: Cal-Sag Channel and Little Calumet River, Bishop Ford to Cal-Sag Junction
- No Other Zone:

0.00 Est. Amt. of Debris from Routine Operations (Cubic Yards)  
 (Note: one garbage bag = 50 gallons = 6.0 cubic feet = 0.25 cubic yards)



## Special Operations (CSO Events)

Location (Waterways):

- A. Storm Number (If available at the time of Call out, or TBD and written in after event)
- B. All Clear Issued at: Date and Time (Call Systems Dispatcher at get official all clear)
- C. Start Time Date and Time (Must be within 24 hours of the all clear)
- D. Justification for delayed start if not within 24 hours of the all clear:

<b>Mechanical failure:</b> No	<b>Unsafe conditions:</b> No	
Fog: No	Limited Visibility: No	
Ice: No	Lightning: No	Other: No
Equipment icing: No	High Flow: No	
High Wind: No	Darkness: No	

E. Additional Comments:

Est. Amt. of Debris from Special Operations (Cubic Yards): 0.00  
 (Note: one garbage bag = 50 gallons = 6.0 cubic feet = 0.25 cubic yards)

## Description and Possible Source

Debris Type

Cans: Yes	Logs: No	Clothing/Apparel: No
Glass Bottles: No	Wood: No	Sporting Goods: No
Tree: Yes	Milk Crate: No	Rubber Material: No
Styrofoam: Yes	Condoms: No	Food: Yes
Plastic: Yes	Sanitary Napkin: Yes	Fish: No
Cardboard: No	Paper: Yes	
Other 1:	Other 5:	
Other 2:	Other 6:	
Other 3:	Other 7:	
Other 4:	Other 8:	

# Floatable Log FL2023-1924

Pilot: johnson3                      Date: 9/8/2023  
 Boat: Skimmer Boat 2 (SB2)      # of Pilots: 1  
 # of Hoisters:                        # of MLAS: 1

## Routine Operations

### Location (Waterways):

- Yes Zone 1: North Branch and North Shore Channel, Kinzie Street to Main Street
- Yes Zone 2: Chicago River and South Branch of the Chicago River, CRCW to Amtrak
- No Zone 3: South Branch Chicago River and South Fork of the SBCR, Amtrak to RAPS
- No Zone 4: Chicago Sanitary & Ship Canal, Damen Avenue to Cal-Sag Junction
- No Zone 5: Cal-Sag Channel and Little Calumet River, Bishop Ford to Cal-Sag Junction
- No Other Zone:

0.25 Est. Amt. of Debris from Routine Operations (Cubic Yards)  
 (Note: one garbage bag = 50 gallons = 6.0 cubic feet = 0.25 cubic yards)



## Special Operations (CSO Events)

### Location (Waterways):

- A. Storm Number                      (If available at the time of Call out, or TBD and written in after event)
- B. All Clear Issued at:                      Date and Time (Call Systems Dispatcher at get official all clear)
- C. Start Time                                  Date and Time (Must be within 24 hours of the all clear)
- D. Justification for delayed start if not within 24 hours of the all clear:

<b>Mechanical failure:</b>	<b>Unsafe conditions:</b>	
Fog:	Limited Visibility:	
Ice:	Lightning:	Other:
Equipment icing:	High Flow:	
High Wind:	Darkness:	

### E. Additional Comments:

Est. Amt. of Debris from Special Operations (Cubic Yards):  
 (Note: one garbage bag = 50 gallons = 6.0 cubic feet = 0.25 cubic yards)

## Description and Possible Source

### Debris Type

Cans: Yes	Logs:	Clothing/Apparel: Yes
Glass Bottles:	Wood:	Sporting Goods:
Tree: Yes	Milk Crate:	Rubber Material: Yes
Styrofoam: Yes	Condoms:	Food:
Plastic: Yes	Sanitary Napkin:	Fish:
Cardboard:	Paper: Yes	
Other 1:	Other 5:	
Other 2:	Other 6:	
Other 3:	Other 7:	
Other 4:	Other 8:	

# Floatable Log FL2023-1925

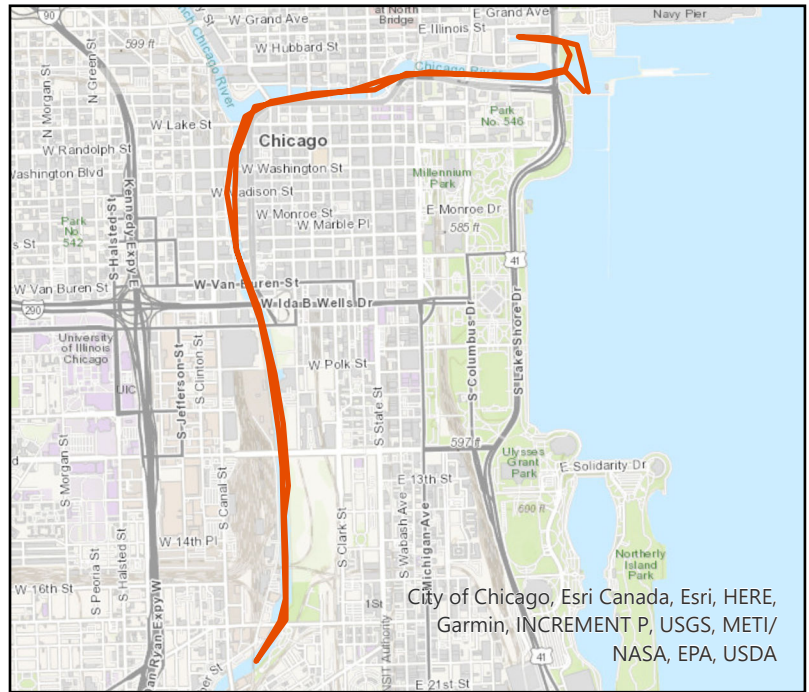
Pilot: johnsonr3                      Date: 9/11/2023  
 Boat: Skimmer Boat 2 (SB2)        # of Pilots: 1  
 # of Hoisters:                          # of MLAS: 1

## Routine Operations

### Location (Waterways):

- No Zone 1: North Branch and North Shore Channel, Kinzie Street to Main Street
- Yes Zone 2: Chicago River and South Branch of the Chicago River, CRCW to Amtrak
- No Zone 3: South Branch Chicago River and South Fork of the SBCR, Amtrak to RAPS
- No Zone 4: Chicago Sanitary & Ship Canal, Damen Avenue to Cal-Sag Junction
- No Zone 5: Cal-Sag Channel and Little Calumet River, Bishop Ford to Cal-Sag Junction
- No Other Zone:

0.10 Est. Amt. of Debris from Routine Operations (Cubic Yards)  
 (Note: one garbage bag = 50 gallons = 6.0 cubic feet = 0.25 cubic yards)



## Special Operations (CSO Events)

### Location (Waterways):

- A. Storm Number                      (If available at the time of Call out, or TBD and written in after event)
- B. All Clear Issued at:                      Date and Time (Call Systems Dispatcher at get official all clear)
- C. Start Time                                  Date and Time (Must be within 24 hours of the all clear)
- D. Justification for delayed start if not within 24 hours of the all clear:

<b>Mechanical failure:</b>	<b>Unsafe conditions:</b>	
Fog:	Limited Visibility:	
Ice:	Lightning:	Other:
Equipment icing:	High Flow:	
High Wind:	Darkness:	

### E. Additional Comments:

Est. Amt. of Debris from Special Operations (Cubic Yards):  
 (Note: one garbage bag = 50 gallons = 6.0 cubic feet = 0.25 cubic yards)

## Description and Possible Source

### Debris Type

Cans: Yes	Logs:	Clothing/Apparel:
Glass Bottles:	Wood:	Sporting Goods:
Tree:	Milk Crate:	Rubber Material:
Styrofoam:	Condoms:	Food:
Plastic: Yes	Sanitary Napkin:	Fish:
Cardboard:	Paper: Yes	
Other 1:	Other 5:	
Other 2:	Other 6:	
Other 3:	Other 7:	
Other 4:	Other 8:	



# Floatable Log FL2023-1287

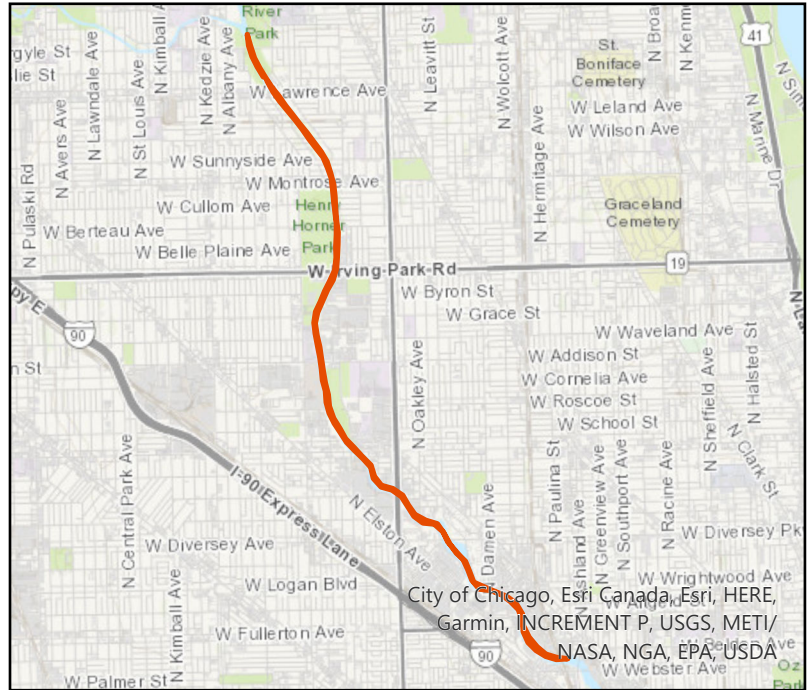
Pilot: camposm@mwrd      Date: 9/11/2023  
 Boat: Debris Boat 1 (DB1)      # of Pilots: 1  
 # of Hoisters: 1      # of MLAS: 1

## Routine Operations

### Location (Waterways):

- Yes Zone 1: North Branch and North Shore Channel, Kinzie Street to Main Street
- No Zone 2: Chicago River and South Branch of the Chicago River, CRCW to Amtrak
- No Zone 3: South Branch Chicago River and South Fork of the SBCR, Amtrak to RAPS
- No Zone 4: Chicago Sanitary & Ship Canal, Damen Avenue to Cal-Sag Junction
- No Zone 5: Cal-Sag Channel and Little Calumet River, Bishop Ford to Cal-Sag Junction
- No Other Zone:

5.00 Est. Amt. of Debris from Routine Operations (Cubic Yards)  
 (Note: one garbage bag = 50 gallons = 6.0 cubic feet = 0.25 cubic yards)



## Special Operations (CSO Events)

### Location (Waterways):

- A. Storm Number (If available at the time of Call out, or TBD and written in after event)
- B. All Clear Issued at: Date and Time (Call Systems Dispatcher at get official all clear)
- C. Start Time Date and Time (Must be within 24 hours of the all clear)
- D. Justification for delayed start if not within 24 hours of the all clear:

<b>Mechanical failure: No</b>	<b>Unsafe conditions: No</b>	
Fog: No	Limited Visibility: No	
Ice: No	Lightning: No	Other: No
Equipment icing: No	High Flow: No	
High Wind: No	Darkness: No	

### E. Additional Comments:

Est. Amt. of Debris from Special Operations (Cubic Yards): 0.00  
 (Note: one garbage bag = 50 gallons = 6.0 cubic feet = 0.25 cubic yards)

## Description and Possible Source

### Debris Type

Cans: No	Logs: Yes	Clothing/Apparel: No
Glass Bottles: No	Wood: No	Sporting Goods: No
Tree: No	Milk Crate: No	Rubber Material: No
Styrofoam: No	Condoms: No	Food: No
Plastic: No	Sanitary Napkin: No	Fish: No
Cardboard: No	Paper: No	
Other 1: Wooden Chair	Other 5:	
Other 2: Wooden Step Stool	Other 6:	
Other 3:	Other 7:	
Other 4:	Other 8:	

# Floatable Log FL2023-1280

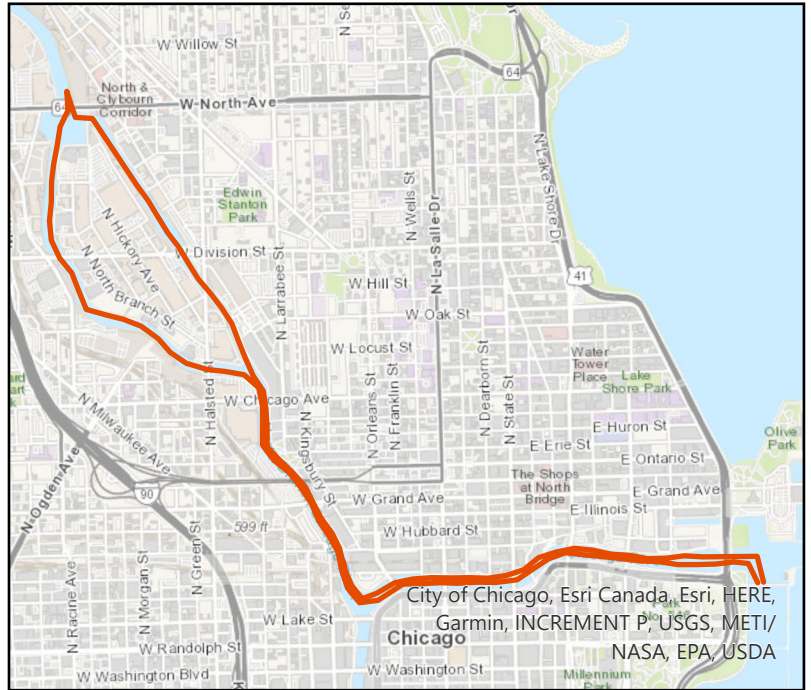
Pilot: howards@mwrld      Date: 9/11/2023  
 Boat: Skimmer Boat 1 (SB1)      # of Pilots: 1  
 # of Hoisters: 0      # of MLAS: 1

## Routine Operations

Location (Waterways):

- Yes Zone 1: North Branch and North Shore Channel, Kinzie Street to Main Street
- Yes Zone 2: Chicago River and South Branch of the Chicago River, CRCW to Amtrak
- Zone 3: South Branch Chicago River and South Fork of the SBCR, Amtrak to RAPS
- Zone 4: Chicago Sanitary & Ship Canal, Damen Avenue to Cal-Sag Junction
- Zone 5: Cal-Sag Channel and Little Calumet River, Bishop Ford to Cal-Sag Junction
- Other Zone:

0.10 Est. Amt. of Debris from Routine Operations (Cubic Yards)  
 (Note: one garbage bag = 50 gallons = 6.0 cubic feet = 0.25 cubic yards)



## Special Operations (CSO Events)

Location (Waterways):

- A. Storm Number (If available at the time of Call out, or TBD and written in after event)
- B. All Clear Issued at: Date and Time (Call Systems Dispatcher at get official all clear)
- C. Start Time Date and Time (Must be within 24 hours of the all clear)
- D. Justification for delayed start if not within 24 hours of the all clear:

<b>Mechanical failure:</b>	<b>Unsafe conditions:</b>	
Fog:	Limited Visibility:	
Ice:	Lightning:	Other:
Equipment icing:	High Flow:	
High Wind:	Darkness:	

E. Additional Comments:

Est. Amt. of Debris from Special Operations (Cubic Yards): 0.00  
 (Note: one garbage bag = 50 gallons = 6.0 cubic feet = 0.25 cubic yards)

## Description and Possible Source

Debris Type

Cans:	Logs:	Clothing/Apparel:
Glass Bottles:	Wood:	Sporting Goods:
Tree:	Milk Crate:	Rubber Material:
Styrofoam:	Condoms:	Food:
Plastic: Yes	Sanitary Napkin:	Fish:
Cardboard:	Paper:	
Other 1:	Other 5:	
Other 2:	Other 6:	
Other 3:	Other 7:	
Other 4:	Other 8:	

# Floatable Log FL2023-1288

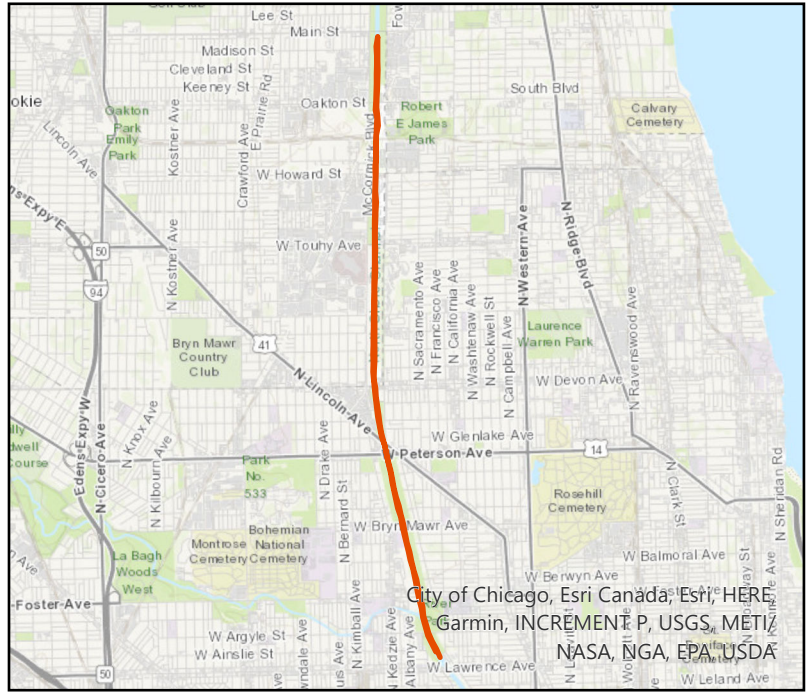
Pilot: camposm@mwrđ Date: 9/12/2023  
 Boat: Debris Boat 1 (DB1) # of Pilots: 1  
 # of Hoisters: 1 # of MLAS: 1

## Routine Operations

Location (Waterways):

- Yes Zone 1: North Branch and North Shore Channel, Kinzie Street to Main Street
- No Zone 2: Chicago River and South Branch of the Chicago River, CRCW to Amtrak
- No Zone 3: South Branch Chicago River and South Fork of the SBCR, Amtrak to RAPS
- No Zone 4: Chicago Sanitary & Ship Canal, Damen Avenue to Cal-Sag Junction
- No Zone 5: Cal-Sag Channel and Little Calumet River, Bishop Ford to Cal-Sag Junction
- No Other Zone:

10.0 Est. Amt. of Debris from Routine Operations (Cubic Yards)  
 (Note: one garbage bag = 50 gallons = 6.0 cubic feet = 0.25 cubic yards)



## Special Operations (CSO Events)

Location (Waterways):

- A. Storm Number (If available at the time of Call out, or TBD and written in after event)
- B. All Clear Issued at: Date and Time (Call Systems Dispatcher at get official all clear)
- C. Start Time Date and Time (Must be within 24 hours of the all clear)
- D. Justification for delayed start if not within 24 hours of the all clear:

<b>Mechanical failure: No</b>	<b>Unsafe conditions: No</b>	
Fog: No	Limited Visibility: No	
Ice: No	Lightning: No	Other: No
Equipment icing: No	High Flow: No	
High Wind: No	Darkness: No	

E. Additional Comments:

Est. Amt. of Debris from Special Operations (Cubic Yards): 0.00  
 (Note: one garbage bag = 50 gallons = 6.0 cubic feet = 0.25 cubic yards)

## Description and Possible Source

Debris Type

Cans: No	Logs: Yes	Clothing/Apparel: No
Glass Bottles: No	Wood: No	Sporting Goods: No
Tree: No	Milk Crate: No	Rubber Material: No
Styrofoam: No	Condoms: No	Food: No
Plastic: No	Sanitary Napkin: No	Fish: No
Cardboard: No	Paper: No	
Other 1:	Other 5:	
Other 2:	Other 6:	
Other 3:	Other 7:	
Other 4:	Other 8:	

# Floatable Log FL2023-1290

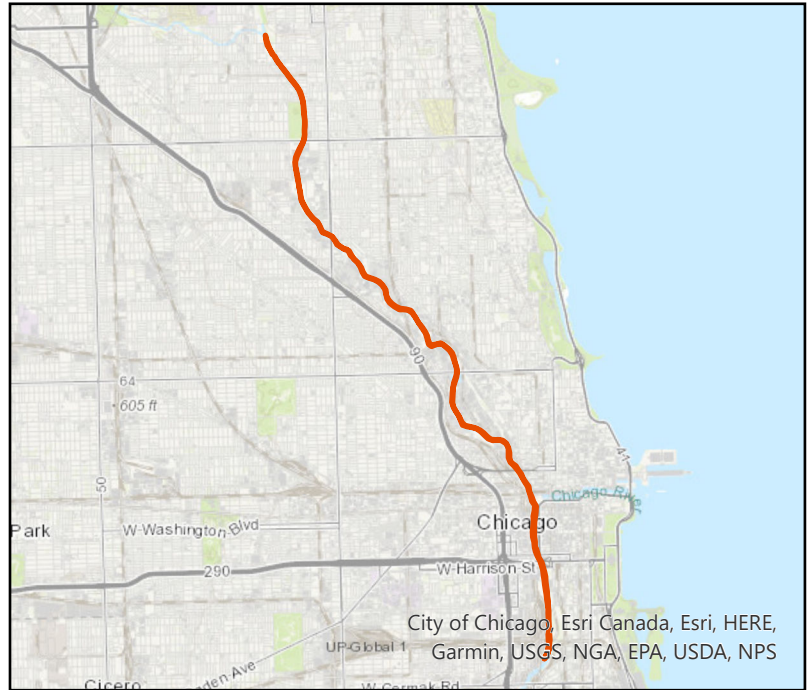
Pilot: camposm@mwrd      Date: 9/13/2023  
Boat: Debris Boat 1 (DB1)      # of Pilots: 1  
# of Hoisters: 1      # of MLAS: 1

## Routine Operations

### Location (Waterways):

- Yes Zone 1: North Branch and North Shore Channel, Kinzie Street to Main Street
- Yes Zone 2: Chicago River and South Branch of the Chicago River, CRCW to Amtrak
- No Zone 3: South Branch Chicago River and South Fork of the SBCR, Amtrak to RAPS
- No Zone 4: Chicago Sanitary & Ship Canal, Damen Avenue to Cal-Sag Junction
- No Zone 5: Cal-Sag Channel and Little Calumet River, Bishop Ford to Cal-Sag Junction
- No Other Zone:

0.00 Est. Amt. of Debris from Routine Operations (Cubic Yards)  
(Note: one garbage bag = 50 gallons = 6.0 cubic feet = 0.25 cubic yards)



## Special Operations (CSO Events)

### Location (Waterways):

- A. Storm Number      (If available at the time of Call out, or TBD and written in after event)
- B. All Clear Issued at:      Date and Time (Call Systems Dispatcher at get official all clear)
- C. Start Time      Date and Time (Must be within 24 hours of the all clear)
- D. Justification for delayed start if not within 24 hours of the all clear:

<b>Mechanical failure:</b> No	<b>Unsafe conditions:</b> No	
Fog: No	Limited Visibility: No	
Ice: No	Lightning: No	Other: No
Equipment icing: No	High Flow: No	
High Wind: No	Darkness: No	

### E. Additional Comments:

Est. Amt. of Debris from Special Operations (Cubic Yards): 0.00  
(Note: one garbage bag = 50 gallons = 6.0 cubic feet = 0.25 cubic yards)

## Description and Possible Source

### Debris Type

Cans: No	Logs: No	Clothing/Apparel: No
Glass Bottles: No	Wood: No	Sporting Goods: No
Tree: No	Milk Crate: No	Rubber Material: No
Styrofoam: No	Condoms: No	Food: No
Plastic: No	Sanitary Napkin: No	Fish: No
Cardboard: No	Paper: No	
Other 1:	Other 5:	
Other 2:	Other 6:	
Other 3:	Other 7:	
Other 4:	Other 8:	



# Floatable Log FL2023-1926

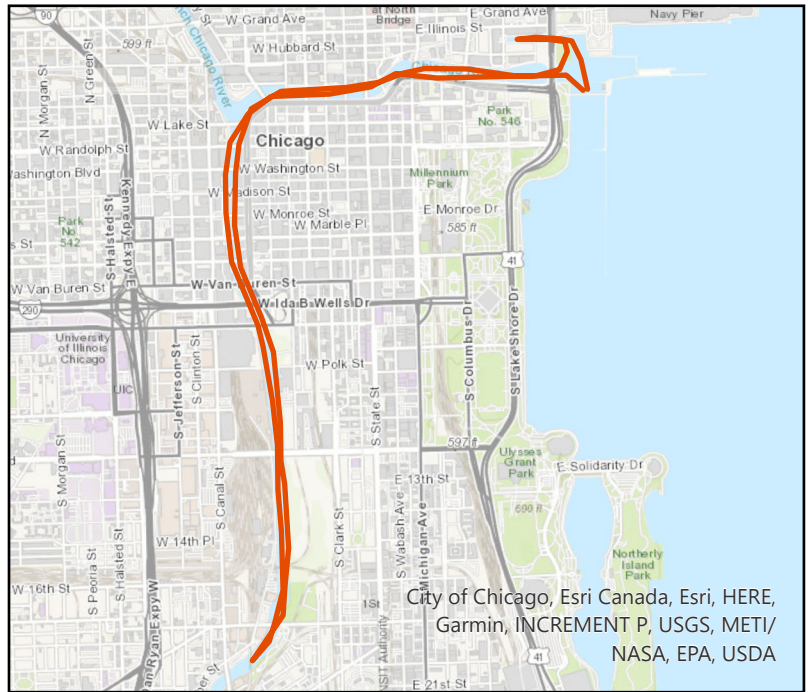
Pilot: johnson3                      Date: 9/13/2023  
 Boat: Skimmer Boat 2 (SB2)      # of Pilots: 1  
 # of Hoisters:                        # of MLAS: 1

## Routine Operations

### Location (Waterways):

- No Zone 1: North Branch and North Shore Channel, Kinzie Street to Main Street
- Yes Zone 2: Chicago River and South Branch of the Chicago River, CRCW to Amtrak
- No Zone 3: South Branch Chicago River and South Fork of the SBCR, Amtrak to RAPS
- No Zone 4: Chicago Sanitary & Ship Canal, Damen Avenue to Cal-Sag Junction
- No Zone 5: Cal-Sag Channel and Little Calumet River, Bishop Ford to Cal-Sag Junction
- No Other Zone:

0.15 Est. Amt. of Debris from Routine Operations (Cubic Yards)  
 (Note: one garbage bag = 50 gallons = 6.0 cubic feet = 0.25 cubic yards)



## Special Operations (CSO Events)

### Location (Waterways):

- A. Storm Number                      (If available at the time of Call out, or TBD and written in after event)
- B. All Clear Issued at:                      Date and Time (Call Systems Dispatcher at get official all clear)
- C. Start Time                                  Date and Time (Must be within 24 hours of the all clear)
- D. Justification for delayed start if not within 24 hours of the all clear:

<b>Mechanical failure:</b>	<b>Unsafe conditions:</b>	
Fog:	Limited Visibility:	
Ice:	Lightning:	Other:
Equipment icing:	High Flow:	
High Wind:	Darkness:	

### E. Additional Comments:

Est. Amt. of Debris from Special Operations (Cubic Yards):  
 (Note: one garbage bag = 50 gallons = 6.0 cubic feet = 0.25 cubic yards)

## Description and Possible Source

### Debris Type

Cans: Yes	Logs:	Clothing/Apparel:
Glass Bottles:	Wood:	Sporting Goods:
Tree:	Milk Crate:	Rubber Material:
Styrofoam: Yes	Condoms:	Food:
Plastic: Yes	Sanitary Napkin:	Fish:
Cardboard:	Paper:	
Other 1: Container	Other 5:	
Other 2:	Other 6:	
Other 3:	Other 7:	
Other 4:	Other 8:	







# Floatable Log FL2023-1291

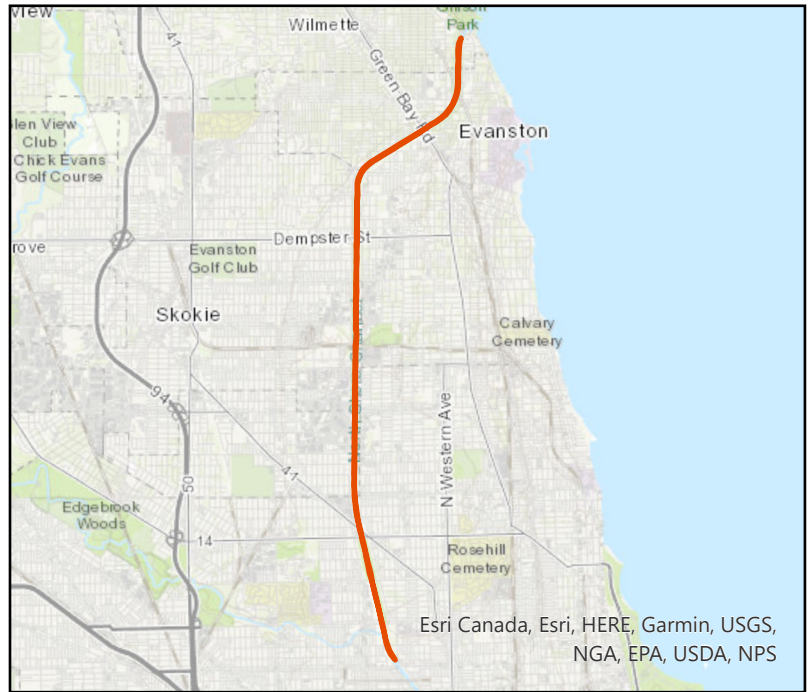
Pilot: camposm@mwrd      Date: 9/14/2023  
Boat: Debris Boat 1 (DB1)      # of Pilots: 1  
# of Hoisters: 1      # of MLAS: 2

## Routine Operations

### Location (Waterways):

- Yes Zone 1: North Branch and North Shore Channel, Kinzie Street to Main Street
- No Zone 2: Chicago River and South Branch of the Chicago River, CRCW to Amtrak
- No Zone 3: South Branch Chicago River and South Fork of the SBCR, Amtrak to RAPS
- No Zone 4: Chicago Sanitary & Ship Canal, Damen Avenue to Cal-Sag Junction
- No Zone 5: Cal-Sag Channel and Little Calumet River, Bishop Ford to Cal-Sag Junction
- Yes Other Zone: WPS

30.0 Est. Amt. of Debris from Routine Operations (Cubic Yards)  
(Note: one garbage bag = 50 gallons = 6.0 cubic feet = 0.25 cubic yards)



## Special Operations (CSO Events)

### Location (Waterways):

- A. Storm Number (If available at the time of Call out, or TBD and written in after event)
- B. All Clear Issued at: Date and Time (Call Systems Dispatcher at get official all clear)
- C. Start Time Date and Time (Must be within 24 hours of the all clear)
- D. Justification for delayed start if not within 24 hours of the all clear:

<b>Mechanical failure: No</b>	<b>Unsafe conditions: No</b>	
Fog: No	Limited Visibility: No	
Ice: No	Lightning: No	Other: No
Equipment icing: No	High Flow: No	
High Wind: No	Darkness: No	

### E. Additional Comments:

Est. Amt. of Debris from Special Operations (Cubic Yards): 0.00  
(Note: one garbage bag = 50 gallons = 6.0 cubic feet = 0.25 cubic yards)

## Description and Possible Source

### Debris Type

Cans: No	Logs: Yes	Clothing/Apparel: No
Glass Bottles: No	Wood: No	Sporting Goods: No
Tree: No	Milk Crate: No	Rubber Material: No
Styrofoam: No	Condoms: No	Food: No
Plastic: No	Sanitary Napkin: No	Fish: No
Cardboard: No	Paper: No	
Other 1: Shopping Cart	Other 5:	
Other 2:	Other 6:	
Other 3:	Other 7:	
Other 4:	Other 8:	

# Floatable Log FL2023-1294

Pilot: vonheimburgk@mwrdr.org Date: 9/15/2023

Boat: Skimmer Boat 1 (SB1) # of Pilots: 1

# of Hoisters: 0 # of MLAS: 0

## Routine Operations

Location (Waterways):

Yes Zone 1: North Branch and North Shore Channel, Kinzie Street to Main Street

Yes Zone 2: Chicago River and South Branch of the Chicago River, CRCW to Amtrak

No Zone 3: South Branch Chicago River and South Fork of the SBCR, Amtrak to RAPS

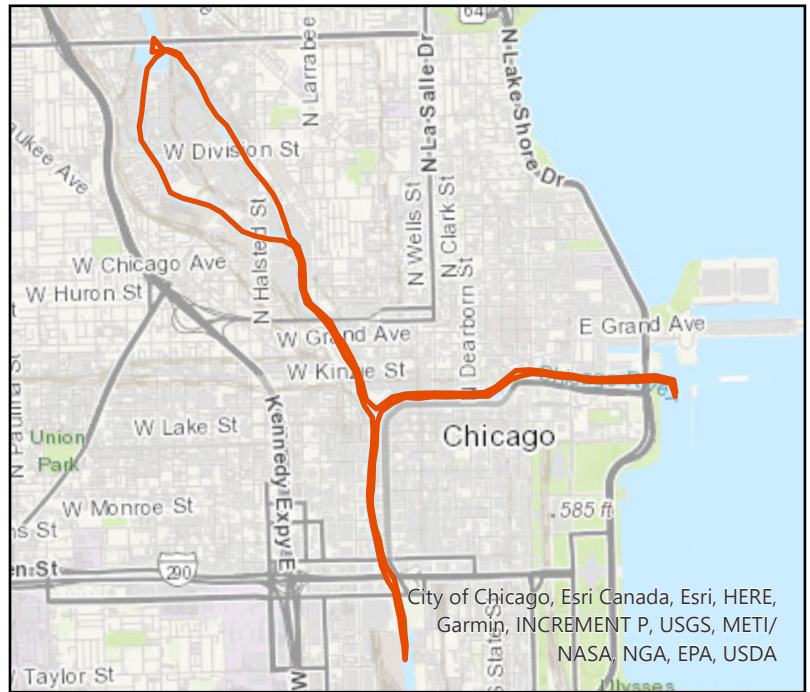
No Zone 4: Chicago Sanitary & Ship Canal, Damen Avenue to Cal-Sag Junction

No Zone 5: Cal-Sag Channel and Little Calumet River, Bishop Ford to Cal-Sag Junction

No Other Zone:

4.00 Est. Amt. of Debris from Routine Operations (Cubic Yards)

(Note: one garbage bag = 50 gallons = 6.0 cubic feet = 0.25 cubic yards)



## Special Operations (CSO Events)

Location (Waterways):

A. Storm Number (If available at the time of Call out, or TBD and written in after event)

B. All Clear Issued at: Date and Time (Call Systems Dispatcher at get official all clear)

C. Start Time Date and Time (Must be within 24 hours of the all clear)

D. Justification for delayed start if not within 24 hours of the all clear:

**Mechanical failure: No**

Fog: No

Ice: No

Equipment icing: No

High Wind: No

**Unsafe conditions: No**

Limited Visibility: No

Lightning: No

High Flow: No

Darkness: No

Other: No

E. Additional Comments:

Est. Amt. of Debris from Special Operations (Cubic Yards): 0.00

(Note: one garbage bag = 50 gallons = 6.0 cubic feet = 0.25 cubic yards)

## Description and Possible Source

Debris Type

Cans: Yes

Glass Bottles: Yes

Tree: Yes

Styrofoam: Yes

Plastic: Yes

Cardboard: No

Logs: Yes

Wood: Yes

Milk Crate: No

Condoms: Yes

Sanitary Napkin: Yes

Paper: Yes

Clothing/Apparel: No

Sporting Goods: Yes

Rubber Material: Yes

Food: Yes

Fish: No

Other 1:

Other 2:

Other 3:

Other 4:

Other 5:

Other 6:

Other 7:

Other 8:

# Floatable Log FL2023-1928

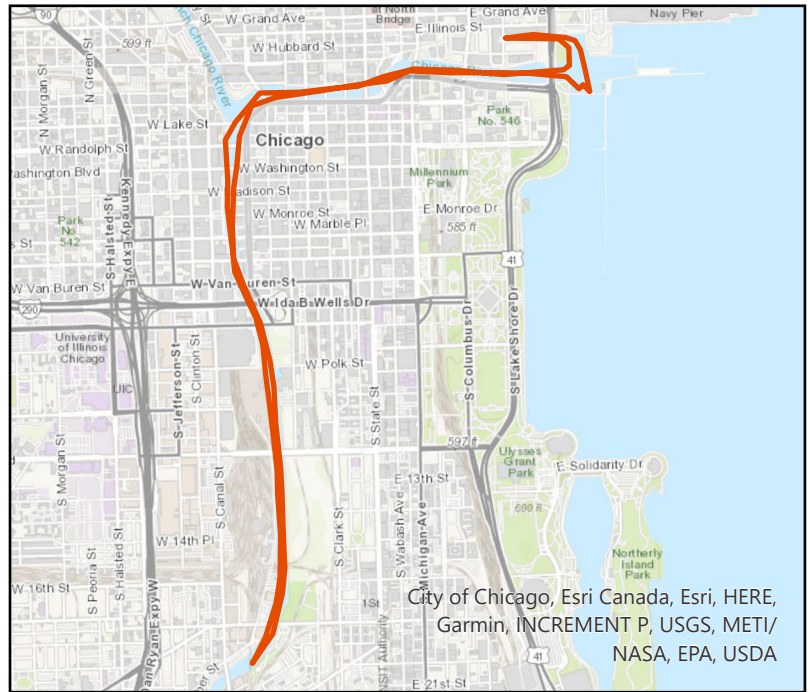
Pilot: johnson3                      Date: 9/15/2023  
 Boat: Skimmer Boat 2 (SB2)       # of Pilots: 1  
 # of Hoisters:                        # of MLAS: 1

## Routine Operations

### Location (Waterways):

- No Zone 1: North Branch and North Shore Channel, Kinzie Street to Main Street
- Yes Zone 2: Chicago River and South Branch of the Chicago River, CRCW to Amtrak
- No Zone 3: South Branch Chicago River and South Fork of the SBCR, Amtrak to RAPS
- No Zone 4: Chicago Sanitary & Ship Canal, Damen Avenue to Cal-Sag Junction
- No Zone 5: Cal-Sag Channel and Little Calumet River, Bishop Ford to Cal-Sag Junction
- No Other Zone:

0.10 Est. Amt. of Debris from Routine Operations (Cubic Yards)  
 (Note: one garbage bag = 50 gallons = 6.0 cubic feet = 0.25 cubic yards)



## Special Operations (CSO Events)

### Location (Waterways):

- A. Storm Number                      (If available at the time of Call out, or TBD and written in after event)
- B. All Clear Issued at:                      Date and Time (Call Systems Dispatcher at get official all clear)
- C. Start Time                                  Date and Time (Must be within 24 hours of the all clear)
- D. Justification for delayed start if not within 24 hours of the all clear:

<b>Mechanical failure:</b>	<b>Unsafe conditions:</b>	
Fog:	Limited Visibility:	
Ice:	Lightning:	Other:
Equipment icing:	High Flow:	
High Wind:	Darkness:	

### E. Additional Comments:

Est. Amt. of Debris from Special Operations (Cubic Yards):  
 (Note: one garbage bag = 50 gallons = 6.0 cubic feet = 0.25 cubic yards)

## Description and Possible Source

### Debris Type

Cans:	Logs:	Clothing/Apparel:
Glass Bottles:	Wood:	Sporting Goods: Yes
Tree: Yes	Milk Crate:	Rubber Material:
Styrofoam:	Condoms:	Food:
Plastic: Yes	Sanitary Napkin:	Fish:
Cardboard:	Paper: Yes	
Other 1:	Other 5:	
Other 2:	Other 6:	
Other 3:	Other 7:	
Other 4:	Other 8:	

# Floatable Log FL2023-1929

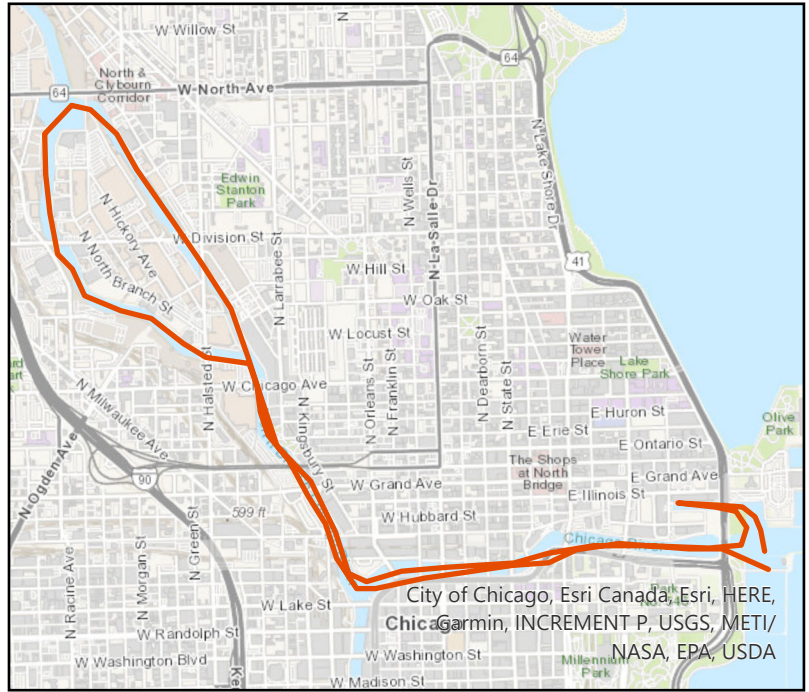
Pilot: johnsonr3                      Date: 9/18/2023  
 Boat: Skimmer Boat 2 (SB2)        # of Pilots: 1  
 # of Hoisters:                          # of MLAS: 1

## Routine Operations

Location (Waterways):

- Yes Zone 1: North Branch and North Shore Channel, Kinzie Street to Main Street
- Yes Zone 2: Chicago River and South Branch of the Chicago River, CRCW to Amtrak
- No Zone 3: South Branch Chicago River and South Fork of the SBCR, Amtrak to RAPS
- No Zone 4: Chicago Sanitary & Ship Canal, Damen Avenue to Cal-Sag Junction
- No Zone 5: Cal-Sag Channel and Little Calumet River, Bishop Ford to Cal-Sag Junction
- No Other Zone:

0.10 Est. Amt. of Debris from Routine Operations (Cubic Yards)  
 (Note: one garbage bag = 50 gallons = 6.0 cubic feet = 0.25 cubic yards)



## Special Operations (CSO Events)

Location (Waterways):

- A. Storm Number                      (If available at the time of Call out, or TBD and written in after event)
- B. All Clear Issued at:                      Date and Time (Call Systems Dispatcher at get official all clear)
- C. Start Time                                  Date and Time (Must be within 24 hours of the all clear)
- D. Justification for delayed start if not within 24 hours of the all clear:

<b>Mechanical failure:</b>	<b>Unsafe conditions:</b>	
Fog:	Limited Visibility:	
Ice:	Lightning:	Other:
Equipment icing:	High Flow:	
High Wind:	Darkness:	

E. Additional Comments:

Est. Amt. of Debris from Special Operations (Cubic Yards):  
 (Note: one garbage bag = 50 gallons = 6.0 cubic feet = 0.25 cubic yards)

## Description and Possible Source

Debris Type

Cans:	Logs:	Clothing/Apparel:
Glass Bottles: Yes	Wood:	Sporting Goods:
Tree: Yes	Milk Crate:	Rubber Material: Yes
Styrofoam:	Condoms:	Food:
Plastic:	Sanitary Napkin:	Fish:
Cardboard:	Paper:	
Other 1:	Other 5:	
Other 2:	Other 6:	
Other 3:	Other 7:	
Other 4:	Other 8:	

# Floatable Log FL2023-1296

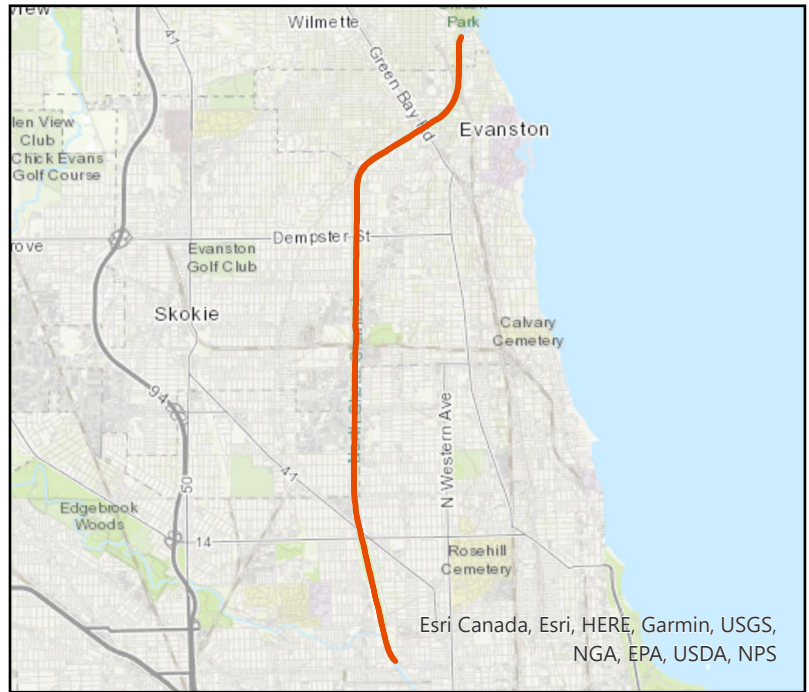
Pilot: camposm@mwrd      Date: 9/18/2023  
Boat: Debris Boat 1 (DB1)      # of Pilots: 1  
# of Hoisters: 1      # of MLAS: 2

## Routine Operations

Location (Waterways):

- Yes Zone 1: North Branch and North Shore Channel, Kinzie Street to Main Street
- No Zone 2: Chicago River and South Branch of the Chicago River, CRCW to Amtrak
- No Zone 3: South Branch Chicago River and South Fork of the SBCR, Amtrak to RAPS
- No Zone 4: Chicago Sanitary & Ship Canal, Damen Avenue to Cal-Sag Junction
- No Zone 5: Cal-Sag Channel and Little Calumet River, Bishop Ford to Cal-Sag Junction
- Yes Other Zone: WPS

30.0 Est. Amt. of Debris from Routine Operations (Cubic Yards)  
(Note: one garbage bag = 50 gallons = 6.0 cubic feet = 0.25 cubic yards)



## Special Operations (CSO Events)

Location (Waterways):

- A. Storm Number (If available at the time of Call out, or TBD and written in after event)
- B. All Clear Issued at: Date and Time (Call Systems Dispatcher at get official all clear)
- C. Start Time Date and Time (Must be within 24 hours of the all clear)
- D. Justification for delayed start if not within 24 hours of the all clear:

<b>Mechanical failure: No</b>	<b>Unsafe conditions: No</b>	
Fog: No	Limited Visibility: No	
Ice: No	Lightning: No	Other: No
Equipment icing: No	High Flow: No	
High Wind: No	Darkness: No	

E. Additional Comments:

Est. Amt. of Debris from Special Operations (Cubic Yards): 0.00  
(Note: one garbage bag = 50 gallons = 6.0 cubic feet = 0.25 cubic yards)

## Description and Possible Source

Debris Type

Cans: No	Logs: Yes	Clothing/Apparel: No
Glass Bottles: No	Wood: No	Sporting Goods: No
Tree: No	Milk Crate: No	Rubber Material: No
Styrofoam: No	Condoms: No	Food: No
Plastic: No	Sanitary Napkin: No	Fish: No
Cardboard: No	Paper: No	
Other 1:	Other 5:	
Other 2:	Other 6:	
Other 3:	Other 7:	
Other 4:	Other 8:	

# Floatable Log FL2023-1295

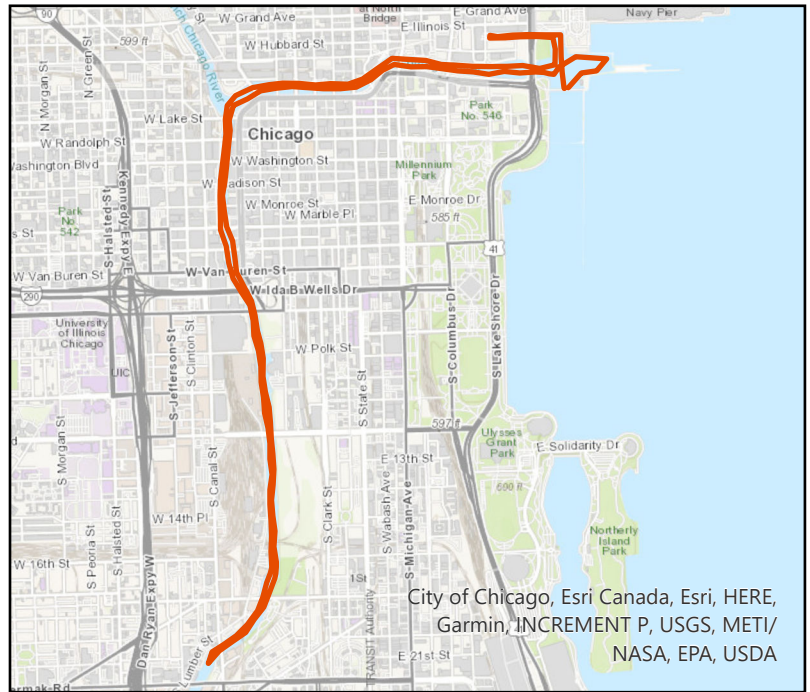
Pilot: howards.mwr  
 Date: 9/18/2023  
 Boat: Skimmer Boat 1 (SB1) # of Pilots: 1  
 # of Hoisters: 0 # of MLAS: 0

## Routine Operations

### Location (Waterways):

- No Zone 1: North Branch and North Shore Channel, Kinzie Street to Main Street
- Yes Zone 2: Chicago River and South Branch of the Chicago River, CRCW to Amtrak
- No Zone 3: South Branch Chicago River and South Fork of the SBCR, Amtrak to RAPS
- No Zone 4: Chicago Sanitary & Ship Canal, Damen Avenue to Cal-Sag Junction
- No Zone 5: Cal-Sag Channel and Little Calumet River, Bishop Ford to Cal-Sag Junction
- No Other Zone:

0.10 Est. Amt. of Debris from Routine Operations (Cubic Yards)  
 (Note: one garbage bag = 50 gallons = 6.0 cubic feet = 0.25 cubic yards)



## Special Operations (CSO Events)

### Location (Waterways):

- A. Storm Number (If available at the time of Call out, or TBD and written in after event)
- B. All Clear Issued at: Date and Time (Call Systems Dispatcher at get official all clear)
- C. Start Time Date and Time (Must be within 24 hours of the all clear)
- D. Justification for delayed start if not within 24 hours of the all clear:

<b>Mechanical failure:</b> No	<b>Unsafe conditions:</b> No	
Fog: No	Limited Visibility: No	
Ice: No	Lightning: No	Other: No
Equipment icing: No	High Flow: No	
High Wind: No	Darkness: No	

### E. Additional Comments:

Est. Amt. of Debris from Special Operations (Cubic Yards): 0.00  
 (Note: one garbage bag = 50 gallons = 6.0 cubic feet = 0.25 cubic yards)

## Description and Possible Source

### Debris Type

Cans: Yes	Logs: No	Clothing/Apparel: No
Glass Bottles: No	Wood: No	Sporting Goods: No
Tree: Yes	Milk Crate: No	Rubber Material: No
Styrofoam: Yes	Condoms: No	Food: No
Plastic: Yes	Sanitary Napkin: No	Fish: No
Cardboard: Yes	Paper: Yes	
Other 1:	Other 5:	
Other 2:	Other 6:	
Other 3:	Other 7:	
Other 4:	Other 8:	

# Floatable Log FL2023-1298

Pilot: vonheimburgk@mwr.org Date: 9/19/2023

Boat: Skimmer Boat 1 (SB1) # of Pilots: 1

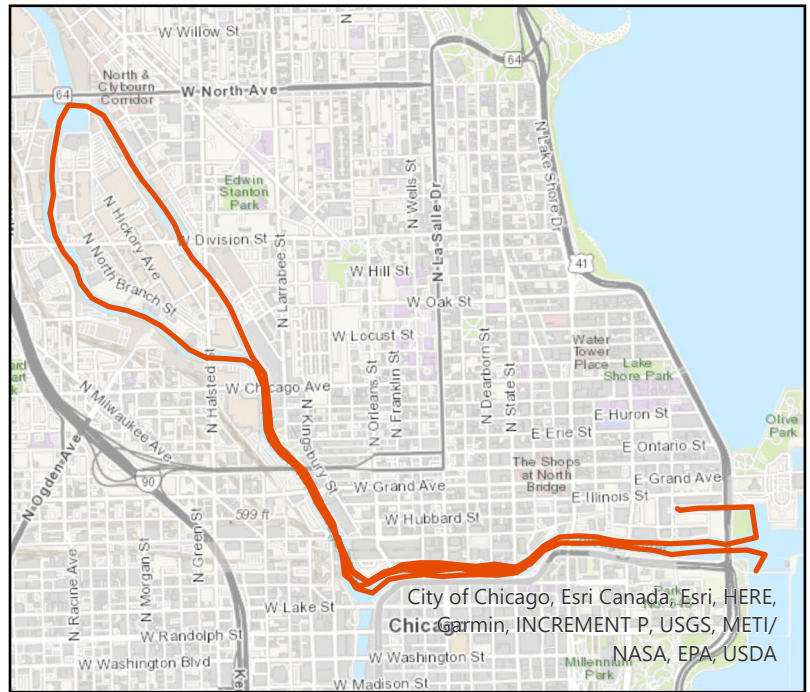
# of Hoisters: 0 # of MLAS: 1

## Routine Operations

Location (Waterways):

- Yes Zone 1: North Branch and North Shore Channel, Kinzie Street to Main Street
- Yes Zone 2: Chicago River and South Branch of the Chicago River, CRCW to Amtrak
- No Zone 3: South Branch Chicago River and South Fork of the SBCR, Amtrak to RAPS
- No Zone 4: Chicago Sanitary & Ship Canal, Damen Avenue to Cal-Sag Junction
- No Zone 5: Cal-Sag Channel and Little Calumet River, Bishop Ford to Cal-Sag Junction
- No Other Zone:

0.75 Est. Amt. of Debris from Routine Operations (Cubic Yards)  
 (Note: one garbage bag = 50 gallons = 6.0 cubic feet = 0.25 cubic yards)



## Special Operations (CSO Events)

Location (Waterways):

- A. Storm Number (If available at the time of Call out, or TBD and written in after event)
- B. All Clear Issued at: Date and Time (Call Systems Dispatcher at get official all clear)
- C. Start Time Date and Time (Must be within 24 hours of the all clear)
- D. Justification for delayed start if not within 24 hours of the all clear:

<b>Mechanical failure:</b> No	<b>Unsafe conditions:</b> No	
Fog: No	Limited Visibility: No	
Ice: No	Lightning: No	Other: No
Equipment icing: No	High Flow: No	
High Wind: No	Darkness: No	

E. Additional Comments:

Est. Amt. of Debris from Special Operations (Cubic Yards): 0.00  
 (Note: one garbage bag = 50 gallons = 6.0 cubic feet = 0.25 cubic yards)

## Description and Possible Source

Debris Type

Cans: Yes	Logs: Yes	Clothing/Apparel: No
Glass Bottles: Yes	Wood: No	Sporting Goods: Yes
Tree: Yes	Milk Crate: No	Rubber Material: Yes
Styrofoam: Yes	Condoms: Yes	Food: Yes
Plastic: Yes	Sanitary Napkin: Yes	Fish: No
Cardboard: No	Paper: Yes	
Other 1:	Other 5:	
Other 2:	Other 6:	
Other 3:	Other 7:	
Other 4:	Other 8:	

# Floatable Log FL2023-1297

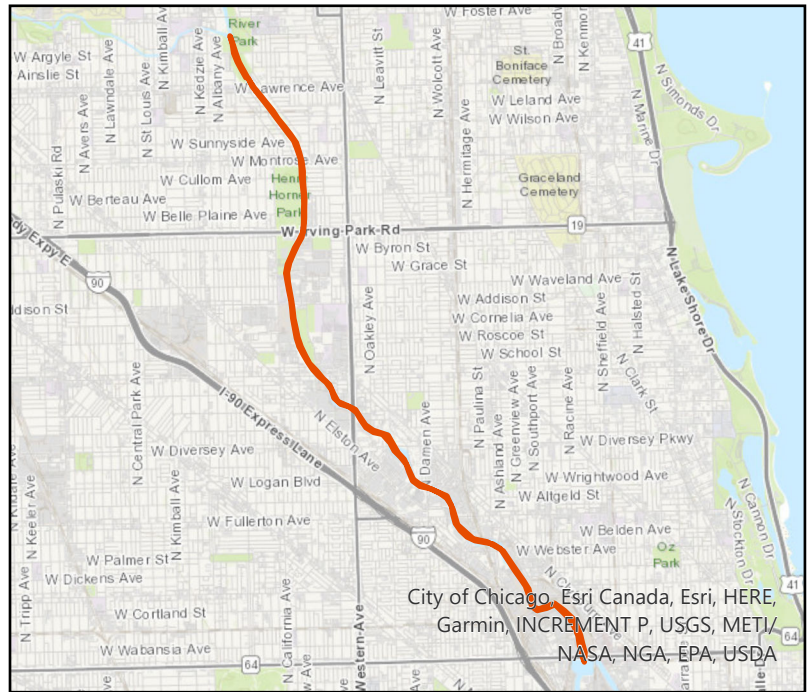
Pilot: camposm@mwrd      Date: 9/19/2023  
 Boat: Debris Boat 1 (DB1)      # of Pilots: 1  
 # of Hoisters: 1      # of MLAS: 2

## Routine Operations

### Location (Waterways):

- Yes Zone 1: North Branch and North Shore Channel, Kinzie Street to Main Street
- No Zone 2: Chicago River and South Branch of the Chicago River, CRCW to Amtrak
- No Zone 3: South Branch Chicago River and South Fork of the SBCR, Amtrak to RAPS
- No Zone 4: Chicago Sanitary & Ship Canal, Damen Avenue to Cal-Sag Junction
- No Zone 5: Cal-Sag Channel and Little Calumet River, Bishop Ford to Cal-Sag Junction
- No Other Zone:

5.00 Est. Amt. of Debris from Routine Operations (Cubic Yards)  
 (Note: one garbage bag = 50 gallons = 6.0 cubic feet = 0.25 cubic yards)



## Special Operations (CSO Events)

### Location (Waterways):

- A. Storm Number (If available at the time of Call out, or TBD and written in after event)
- B. All Clear Issued at: Date and Time (Call Systems Dispatcher at get official all clear)
- C. Start Time Date and Time (Must be within 24 hours of the all clear)
- D. Justification for delayed start if not within 24 hours of the all clear:

<b>Mechanical failure:</b> No	<b>Unsafe conditions:</b> No	
Fog: No	Limited Visibility: No	
Ice: No	Lightning: No	Other: No
Equipment icing: No	High Flow: No	
High Wind: No	Darkness: No	

### E. Additional Comments:

Est. Amt. of Debris from Special Operations (Cubic Yards): 0.00  
 (Note: one garbage bag = 50 gallons = 6.0 cubic feet = 0.25 cubic yards)

## Description and Possible Source

### Debris Type

Cans: No	Logs: Yes	Clothing/Apparel: No
Glass Bottles: No	Wood: No	Sporting Goods: No
Tree: No	Milk Crate: No	Rubber Material: No
Styrofoam: No	Condoms: No	Food: No
Plastic: No	Sanitary Napkin: No	Fish: No
Cardboard: No	Paper: No	
Other 1:	Other 5:	
Other 2:	Other 6:	
Other 3:	Other 7:	
Other 4:	Other 8:	



# Floatable Log FL2023-1930

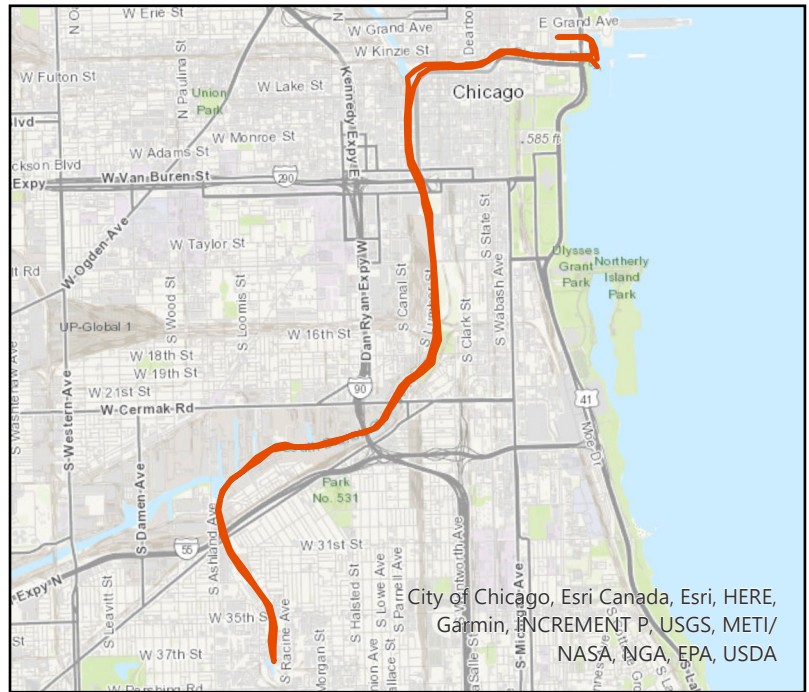
Pilot: johnson3                      Date: 9/19/2023  
 Boat: Skimmer Boat 2 (SB2)       # of Pilots: 1  
 # of Hoisters:                        # of MLAS: 1

## Routine Operations

Location (Waterways):

- No Zone 1: North Branch and North Shore Channel, Kinzie Street to Main Street
- Yes Zone 2: Chicago River and South Branch of the Chicago River, CRCW to Amtrak
- Yes Zone 3: South Branch Chicago River and South Fork of the SBCR, Amtrak to RAPS
- No Zone 4: Chicago Sanitary & Ship Canal, Damen Avenue to Cal-Sag Junction
- No Zone 5: Cal-Sag Channel and Little Calumet River, Bishop Ford to Cal-Sag Junction
- No Other Zone:

0.25 Est. Amt. of Debris from Routine Operations (Cubic Yards)  
 (Note: one garbage bag = 50 gallons = 6.0 cubic feet = 0.25 cubic yards)



City of Chicago, Esri Canada, Esri, HERE, Garmin, INCREMENT P, USGS, METI/NASA, NGA, EPA, USDA

## Special Operations (CSO Events)

Location (Waterways):

- A. Storm Number                      (If available at the time of Call out, or TBD and written in after event)
- B. All Clear Issued at:                      Date and Time (Call Systems Dispatcher at get official all clear)
- C. Start Time                                  Date and Time (Must be within 24 hours of the all clear)
- D. Justification for delayed start if not within 24 hours of the all clear:

<b>Mechanical failure:</b>	<b>Unsafe conditions:</b>	
Fog:	Limited Visibility:	
Ice:	Lightning:	Other:
Equipment icing:	High Flow:	
High Wind:	Darkness:	

E. Additional Comments:

Est. Amt. of Debris from Special Operations (Cubic Yards):  
 (Note: one garbage bag = 50 gallons = 6.0 cubic feet = 0.25 cubic yards)

## Description and Possible Source

Debris Type

- |                |                  |                      |
|----------------|------------------|----------------------|
| Cans: Yes      | Logs:            | Clothing/Apparel:    |
| Glass Bottles: | Wood:            | Sporting Goods: Yes  |
| Tree: Yes      | Milk Crate:      | Rubber Material: Yes |
| Styrofoam: Yes | Condoms:         | Food:                |
| Plastic: Yes   | Sanitary Napkin: | Fish:                |
| Cardboard:     | Paper: Yes       |                      |
| Other 1:       | Other 5:         |                      |
| Other 2:       | Other 6:         |                      |
| Other 3:       | Other 7:         |                      |
| Other 4:       | Other 8:         |                      |

# Floatable Log FL2023-1931

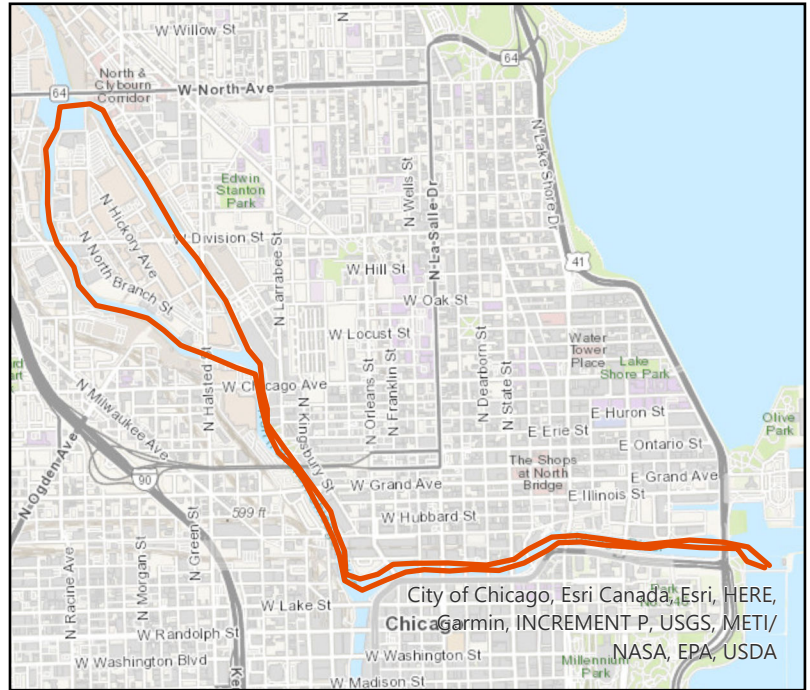
Pilot: johnsonr3                      Date: 9/20/2023  
 Boat: Skimmer Boat 2 (SB2)       # of Pilots: 1  
 # of Hoisters:                         # of MLAS: 1

## Routine Operations

Location (Waterways):

- Yes Zone 1: North Branch and North Shore Channel, Kinzie Street to Main Street
- Yes Zone 2: Chicago River and South Branch of the Chicago River, CRCW to Amtrak
- No Zone 3: South Branch Chicago River and South Fork of the SBCR, Amtrak to RAPS
- No Zone 4: Chicago Sanitary & Ship Canal, Damen Avenue to Cal-Sag Junction
- No Zone 5: Cal-Sag Channel and Little Calumet River, Bishop Ford to Cal-Sag Junction
- No Other Zone:

0.30 Est. Amt. of Debris from Routine Operations (Cubic Yards)  
 (Note: one garbage bag = 50 gallons = 6.0 cubic feet = 0.25 cubic yards)



## Special Operations (CSO Events)

Location (Waterways):

- A. Storm Number                      (If available at the time of Call out, or TBD and written in after event)
- B. All Clear Issued at:                      Date and Time (Call Systems Dispatcher at get official all clear)
- C. Start Time                                  Date and Time (Must be within 24 hours of the all clear)
- D. Justification for delayed start if not within 24 hours of the all clear:

<b>Mechanical failure:</b>	<b>Unsafe conditions:</b>	
Fog:	Limited Visibility:	
Ice:	Lightning:	Other:
Equipment icing:	High Flow:	
High Wind:	Darkness:	

E. Additional Comments:

Est. Amt. of Debris from Special Operations (Cubic Yards):  
 (Note: one garbage bag = 50 gallons = 6.0 cubic feet = 0.25 cubic yards)

## Description and Possible Source

Debris Type

- |                    |                  |                       |
|--------------------|------------------|-----------------------|
| Cans: Yes          | Logs:            | Clothing/Apparel: Yes |
| Glass Bottles: Yes | Wood:            | Sporting Goods: Yes   |
| Tree: Yes          | Milk Crate:      | Rubber Material: Yes  |
| Styrofoam: Yes     | Condoms:         | Food:                 |
| Plastic: Yes       | Sanitary Napkin: | Fish:                 |
| Cardboard:         | Paper: Yes       |                       |
| Other 1:           | Other 5:         |                       |
| Other 2:           | Other 6:         |                       |
| Other 3:           | Other 7:         |                       |
| Other 4:           | Other 8:         |                       |

# Floatable Log FL2023-1299

Pilot: vonheimburgk@mwr.org Date: 9/20/2023

Boat: Pontoon Boat 3 (PB3) # of Pilots: 1

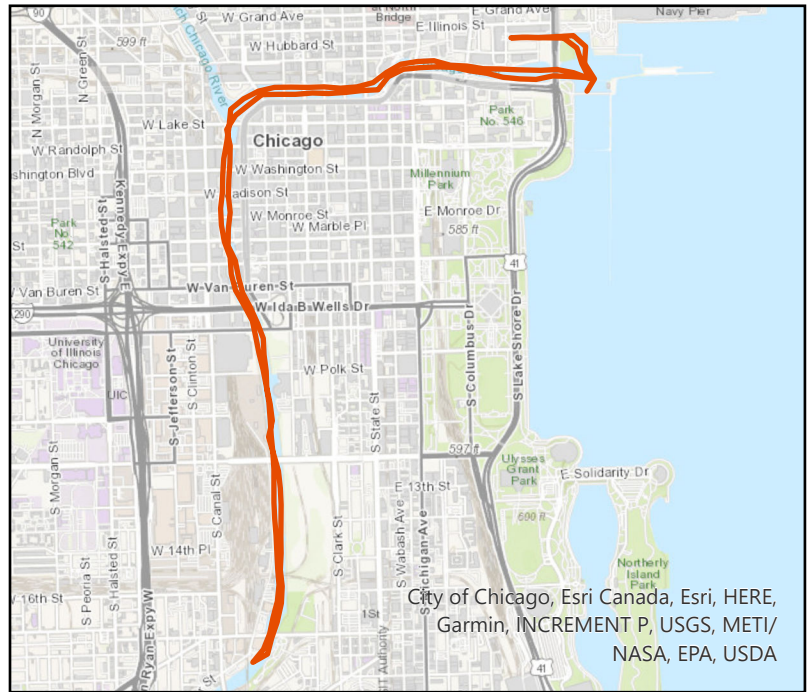
# of Hoisters: 0 # of MLAS: 1

## Routine Operations

Location (Waterways):

- No Zone 1: North Branch and North Shore Channel, Kinzie Street to Main Street
- Yes Zone 2: Chicago River and South Branch of the Chicago River, CRCW to Amtrak
- No Zone 3: South Branch Chicago River and South Fork of the SBCR, Amtrak to RAPS
- No Zone 4: Chicago Sanitary & Ship Canal, Damen Avenue to Cal-Sag Junction
- No Zone 5: Cal-Sag Channel and Little Calumet River, Bishop Ford to Cal-Sag Junction
- No Other Zone:

0.75 Est. Amt. of Debris from Routine Operations (Cubic Yards)  
 (Note: one garbage bag = 50 gallons = 6.0 cubic feet = 0.25 cubic yards)



City of Chicago, Esri Canada, Esri, HERE, Garmin, INCREMENT P, USGS, METI/NASA, EPA, USDA

## Special Operations (CSO Events)

Location (Waterways):

- A. Storm Number (If available at the time of Call out, or TBD and written in after event)
- B. All Clear Issued at: Date and Time (Call Systems Dispatcher at get official all clear)
- C. Start Time Date and Time (Must be within 24 hours of the all clear)
- D. Justification for delayed start if not within 24 hours of the all clear:

<b>Mechanical failure:</b> No	<b>Unsafe conditions:</b> No	
Fog: No	Limited Visibility: No	
Ice: No	Lightning: No	Other: No
Equipment icing: No	High Flow: No	
High Wind: No	Darkness: No	

E. Additional Comments:

Est. Amt. of Debris from Special Operations (Cubic Yards): 0.00  
 (Note: one garbage bag = 50 gallons = 6.0 cubic feet = 0.25 cubic yards)

## Description and Possible Source

Debris Type

Cans: Yes	Logs: No	Clothing/Apparel: No
Glass Bottles: Yes	Wood: No	Sporting Goods: Yes
Tree: Yes	Milk Crate: No	Rubber Material: Yes
Styrofoam: Yes	Condoms: Yes	Food: No
Plastic: Yes	Sanitary Napkin: Yes	Fish: No
Cardboard: No	Paper: Yes	

Other 1: 3 railroad ties taken from Adam Street taxi stop      Other 5:  
 Other 2:      Other 6:  
 Other 3:      Other 7:  
 Other 4:      Other 8:



# Floatable Log FL2023-1301

Pilot: vonheimburgk@mwr.org Date: 9/21/2023

Boat: Pontoon Boat 3 (PB3) # of Pilots: 2

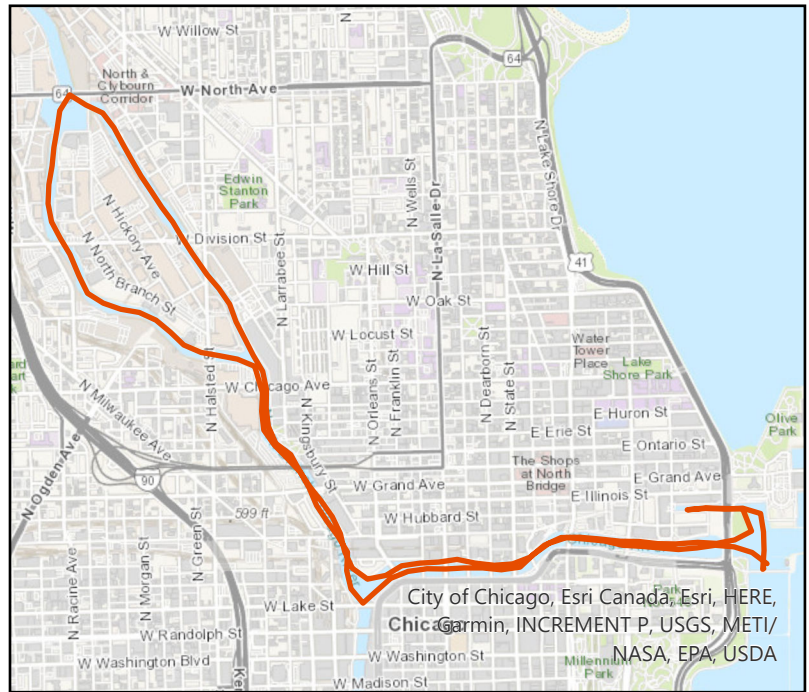
# of Hoisters: 0 # of MLAS: 1

## Routine Operations

Location (Waterways):

- Yes Zone 1: North Branch and North Shore Channel, Kinzie Street to Main Street
- Yes Zone 2: Chicago River and South Branch of the Chicago River, CRCW to Amtrak
- No Zone 3: South Branch Chicago River and South Fork of the SBCR, Amtrak to RAPS
- No Zone 4: Chicago Sanitary & Ship Canal, Damen Avenue to Cal-Sag Junction
- No Zone 5: Cal-Sag Channel and Little Calumet River, Bishop Ford to Cal-Sag Junction
- No Other Zone:

2.00 Est. Amt. of Debris from Routine Operations (Cubic Yards)  
 (Note: one garbage bag = 50 gallons = 6.0 cubic feet = 0.25 cubic yards)



## Special Operations (CSO Events)

Location (Waterways):

- A. Storm Number (If available at the time of Call out, or TBD and written in after event)
- B. All Clear Issued at: Date and Time (Call Systems Dispatcher at get official all clear)
- C. Start Time Date and Time (Must be within 24 hours of the all clear)
- D. Justification for delayed start if not within 24 hours of the all clear:

<b>Mechanical failure: No</b>	<b>Unsafe conditions: No</b>	
Fog: No	Limited Visibility: No	
Ice: No	Lightning: No	Other: No
Equipment icing: No	High Flow: No	
High Wind: No	Darkness: No	

E. Additional Comments:

Est. Amt. of Debris from Special Operations (Cubic Yards): 0.00  
 (Note: one garbage bag = 50 gallons = 6.0 cubic feet = 0.25 cubic yards)

## Description and Possible Source

Debris Type

Cans: Yes	Logs: Yes	Clothing/Apparel: No
Glass Bottles: Yes	Wood: No	Sporting Goods: Yes
Tree: Yes	Milk Crate: No	Rubber Material: Yes
Styrofoam: Yes	Condoms: Yes	Food: Yes
Plastic: Yes	Sanitary Napkin: Yes	Fish: No
Cardboard: No	Paper: Yes	
Other 1:	Other 5:	
Other 2:	Other 6:	
Other 3:	Other 7:	
Other 4:	Other 8:	

# Floatable Log FL2023-1302

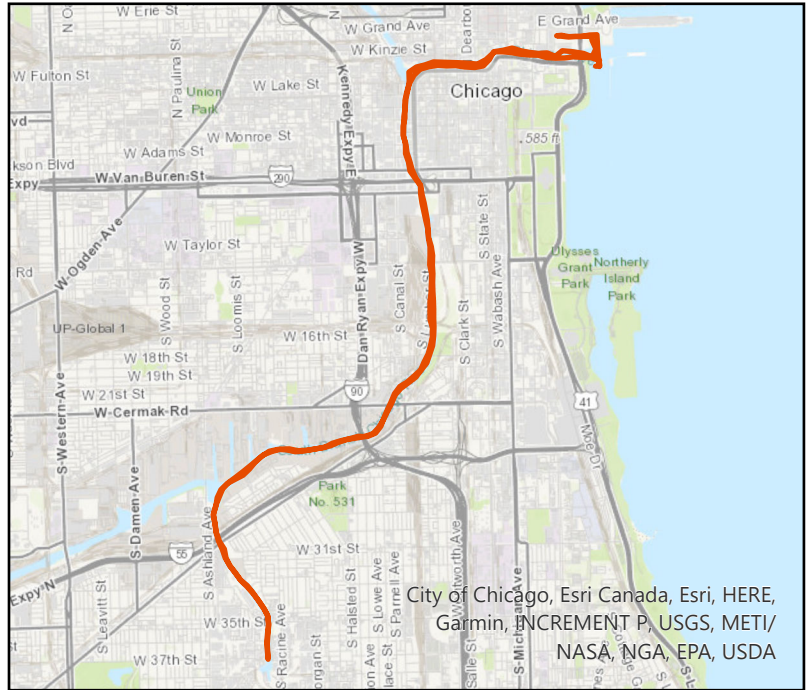
Pilot: howards@mwrld      Date: 9/21/2023  
 Boat: Skimmer Boat 2 (SB2)      # of Pilots: 1  
 # of Hoisters: 0      # of MLAS: 1

## Routine Operations

Location (Waterways):

- No Zone 1: North Branch and North Shore Channel, Kinzie Street to Main Street
- Yes Zone 2: Chicago River and South Branch of the Chicago River, CRCW to Amtrak
- Yes Zone 3: South Branch Chicago River and South Fork of the SBCR, Amtrak to RAPS
- No Zone 4: Chicago Sanitary & Ship Canal, Damen Avenue to Cal-Sag Junction
- No Zone 5: Cal-Sag Channel and Little Calumet River, Bishop Ford to Cal-Sag Junction
- No Other Zone:

1.25 Est. Amt. of Debris from Routine Operations (Cubic Yards)  
 (Note: one garbage bag = 50 gallons = 6.0 cubic feet = 0.25 cubic yards)



## Special Operations (CSO Events)

Location (Waterways):

- A. Storm Number      (If available at the time of Call out, or TBD and written in after event)
- B. All Clear Issued at:      Date and Time (Call Systems Dispatcher at get official all clear)
- C. Start Time      Date and Time (Must be within 24 hours of the all clear)
- D. Justification for delayed start if not within 24 hours of the all clear:

<b>Mechanical failure:</b>	<b>Unsafe conditions:</b>	
Fog:	Limited Visibility:	
Ice:	Lightning:	Other:
Equipment icing:	High Flow:	
High Wind:	Darkness:	

E. Additional Comments:

Est. Amt. of Debris from Special Operations (Cubic Yards): 0.00  
 (Note: one garbage bag = 50 gallons = 6.0 cubic feet = 0.25 cubic yards)

## Description and Possible Source

Debris Type

- |                |                  |                   |
|----------------|------------------|-------------------|
| Cans:          | Logs:            | Clothing/Apparel: |
| Glass Bottles: | Wood:            | Sporting Goods:   |
| Tree:          | Milk Crate:      | Rubber Material:  |
| Styrofoam:     | Condoms:         | Food:             |
| Plastic:       | Sanitary Napkin: | Fish:             |
| Cardboard:     | Paper:           |                   |
| Other 1:       | Other 5:         |                   |
| Other 2:       | Other 6:         |                   |
| Other 3:       | Other 7:         |                   |
| Other 4:       | Other 8:         |                   |

# Floatable Log FL2023-1932

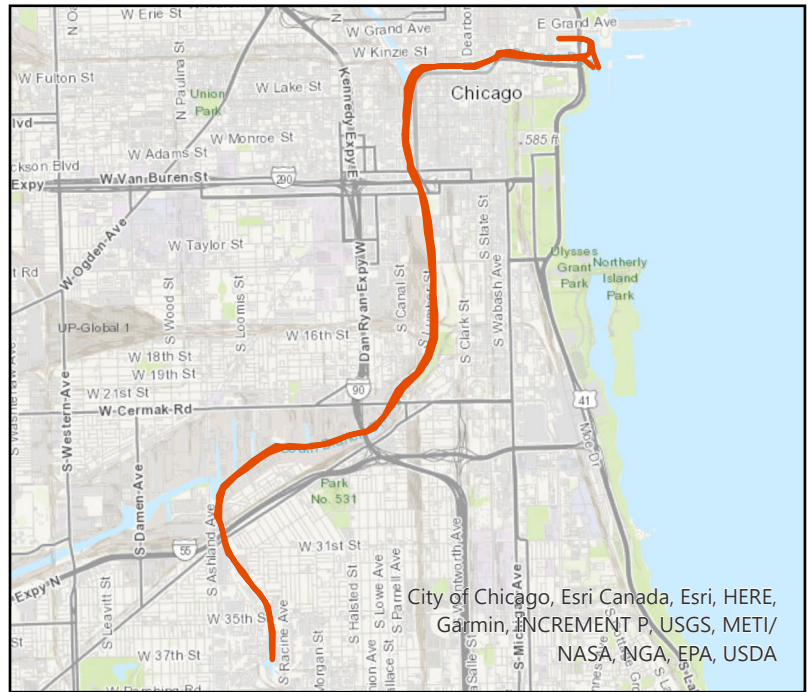
Pilot: johnson3                      Date: 9/22/2023  
 Boat: Skimmer Boat 2 (SB2)       # of Pilots: 1  
 # of Hoisters:                        # of MLAS: 1

## Routine Operations

Location (Waterways):

- No Zone 1: North Branch and North Shore Channel, Kinzie Street to Main Street
- Yes Zone 2: Chicago River and South Branch of the Chicago River, CRCW to Amtrak
- Yes Zone 3: South Branch Chicago River and South Fork of the SBCR, Amtrak to RAPS
- No Zone 4: Chicago Sanitary & Ship Canal, Damen Avenue to Cal-Sag Junction
- No Zone 5: Cal-Sag Channel and Little Calumet River, Bishop Ford to Cal-Sag Junction
- No Other Zone:

1.25 Est. Amt. of Debris from Routine Operations (Cubic Yards)  
 (Note: one garbage bag = 50 gallons = 6.0 cubic feet = 0.25 cubic yards)



## Special Operations (CSO Events)

Location (Waterways):

- A. Storm Number                      (If available at the time of Call out, or TBD and written in after event)
- B. All Clear Issued at:                      Date and Time (Call Systems Dispatcher at get official all clear)
- C. Start Time                                  Date and Time (Must be within 24 hours of the all clear)
- D. Justification for delayed start if not within 24 hours of the all clear:

<b>Mechanical failure:</b>	<b>Unsafe conditions:</b>	
Fog:	Limited Visibility:	
Ice:	Lightning:	Other:
Equipment icing:	High Flow:	
High Wind:	Darkness:	

E. Additional Comments:

Est. Amt. of Debris from Special Operations (Cubic Yards):  
 (Note: one garbage bag = 50 gallons = 6.0 cubic feet = 0.25 cubic yards)

## Description and Possible Source

Debris Type

- |                    |                  |                       |
|--------------------|------------------|-----------------------|
| Cans: Yes          | Logs:            | Clothing/Apparel: Yes |
| Glass Bottles: Yes | Wood:            | Sporting Goods:       |
| Tree: Yes          | Milk Crate:      | Rubber Material: Yes  |
| Styrofoam:         | Condoms:         | Food:                 |
| Plastic: Yes       | Sanitary Napkin: | Fish:                 |
| Cardboard:         | Paper: Yes       |                       |
| Other 1:           | Other 5:         |                       |
| Other 2:           | Other 6:         |                       |
| Other 3:           | Other 7:         |                       |
| Other 4:           | Other 8:         |                       |

# Floatable Log FL2023-1304

Pilot: vonheimburgk@mwr.org Date: 9/22/2023

Boat: Pontoon Boat 3 (PB3) # of Pilots: 1

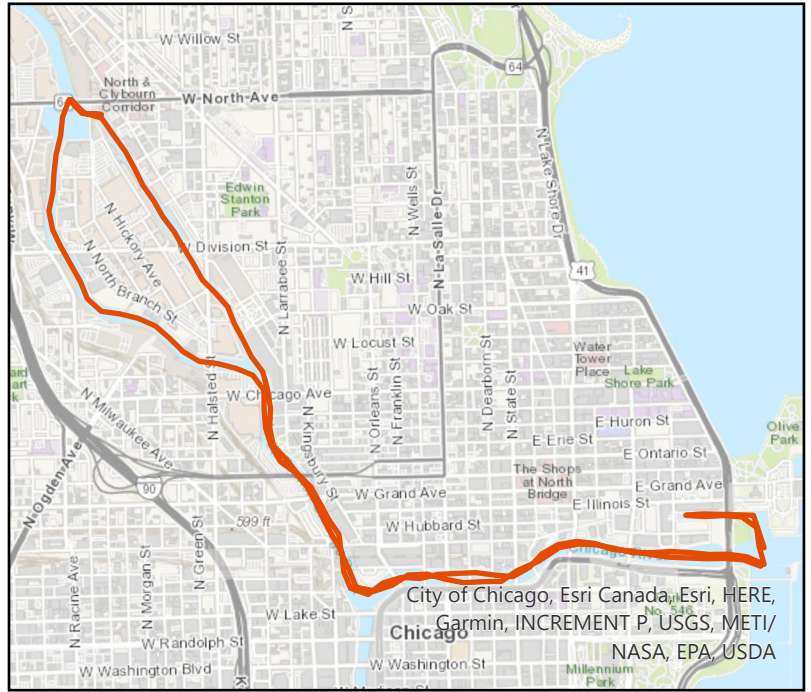
# of Hoisters: 0 # of MLAS: 1

## Routine Operations

Location (Waterways):

- Yes Zone 1: North Branch and North Shore Channel, Kinzie Street to Main Street
- Yes Zone 2: Chicago River and South Branch of the Chicago River, CRCW to Amtrak
- No Zone 3: South Branch Chicago River and South Fork of the SBCR, Amtrak to RAPS
- No Zone 4: Chicago Sanitary & Ship Canal, Damen Avenue to Cal-Sag Junction
- No Zone 5: Cal-Sag Channel and Little Calumet River, Bishop Ford to Cal-Sag Junction
- No Other Zone:

1.50 Est. Amt. of Debris from Routine Operations (Cubic Yards)  
 (Note: one garbage bag = 50 gallons = 6.0 cubic feet = 0.25 cubic yards)



## Special Operations (CSO Events)

Location (Waterways):

- A. Storm Number (If available at the time of Call out, or TBD and written in after event)
- B. All Clear Issued at: Date and Time (Call Systems Dispatcher at get official all clear)
- C. Start Time Date and Time (Must be within 24 hours of the all clear)
- D. Justification for delayed start if not within 24 hours of the all clear:

<b>Mechanical failure: No</b>	<b>Unsafe conditions: No</b>	
Fog: No	Limited Visibility: No	
Ice: No	Lightning: No	Other: No
Equipment icing: No	High Flow: No	
High Wind: No	Darkness: No	

E. Additional Comments:

Est. Amt. of Debris from Special Operations (Cubic Yards): 0.00  
 (Note: one garbage bag = 50 gallons = 6.0 cubic feet = 0.25 cubic yards)

## Description and Possible Source

Debris Type

Cans: Yes	Logs: Yes	Clothing/Apparel: No
Glass Bottles: Yes	Wood: No	Sporting Goods: Yes
Tree: Yes	Milk Crate: No	Rubber Material: Yes
Styrofoam: Yes	Condoms: Yes	Food: Yes
Plastic: Yes	Sanitary Napkin: Yes	Fish: No
Cardboard: No	Paper: Yes	
Other 1:	Other 5:	
Other 2:	Other 6:	
Other 3:	Other 7:	
Other 4:	Other 8:	



# Floatable Log FL2023-1935

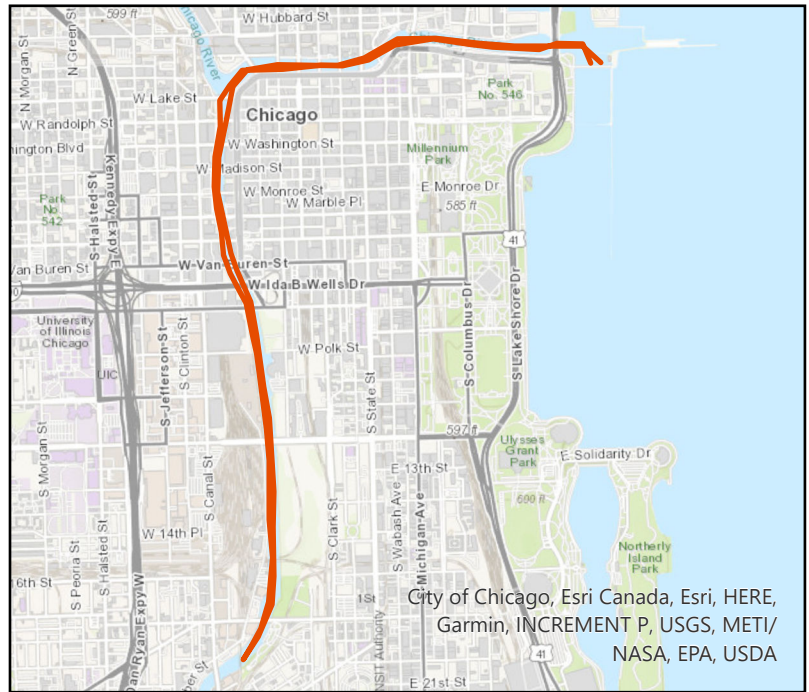
Pilot: johnsonr3                      Date: 9/25/2023  
 Boat: Pontoon Boat 3 (PB3)        # of Pilots: 2  
 # of Hoisters:                         # of MLAS: 1

## Routine Operations

Location (Waterways):

- No Zone 1: North Branch and North Shore Channel, Kinzie Street to Main Street
- Yes Zone 2: Chicago River and South Branch of the Chicago River, CRCW to Amtrak
- No Zone 3: South Branch Chicago River and South Fork of the SBCR, Amtrak to RAPS
- No Zone 4: Chicago Sanitary & Ship Canal, Damen Avenue to Cal-Sag Junction
- No Zone 5: Cal-Sag Channel and Little Calumet River, Bishop Ford to Cal-Sag Junction
- No Other Zone:

0.00 Est. Amt. of Debris from Routine Operations (Cubic Yards)  
 (Note: one garbage bag = 50 gallons = 6.0 cubic feet = 0.25 cubic yards)



## Special Operations (CSO Events)

Location (Waterways):

- A. Storm Number                      (If available at the time of Call out, or TBD and written in after event)
- B. All Clear Issued at:                      Date and Time (Call Systems Dispatcher at get official all clear)
- C. Start Time                                  Date and Time (Must be within 24 hours of the all clear)
- D. Justification for delayed start if not within 24 hours of the all clear:

<b>Mechanical failure:</b>	<b>Unsafe conditions:</b>	
Fog:	Limited Visibility:	
Ice:	Lightning:	Other:
Equipment icing:	High Flow:	
High Wind:	Darkness:	

E. Additional Comments:

Est. Amt. of Debris from Special Operations (Cubic Yards):  
 (Note: one garbage bag = 50 gallons = 6.0 cubic feet = 0.25 cubic yards)

## Description and Possible Source

Debris Type

- |                |                  |                   |
|----------------|------------------|-------------------|
| Cans:          | Logs:            | Clothing/Apparel: |
| Glass Bottles: | Wood:            | Sporting Goods:   |
| Tree:          | Milk Crate:      | Rubber Material:  |
| Styrofoam:     | Condoms:         | Food:             |
| Plastic:       | Sanitary Napkin: | Fish:             |
| Cardboard:     | Paper:           |                   |
| Other 1:       | Other 5:         |                   |
| Other 2:       | Other 6:         |                   |
| Other 3:       | Other 7:         |                   |
| Other 4:       | Other 8:         |                   |



# Floatable Log FL2023-1307

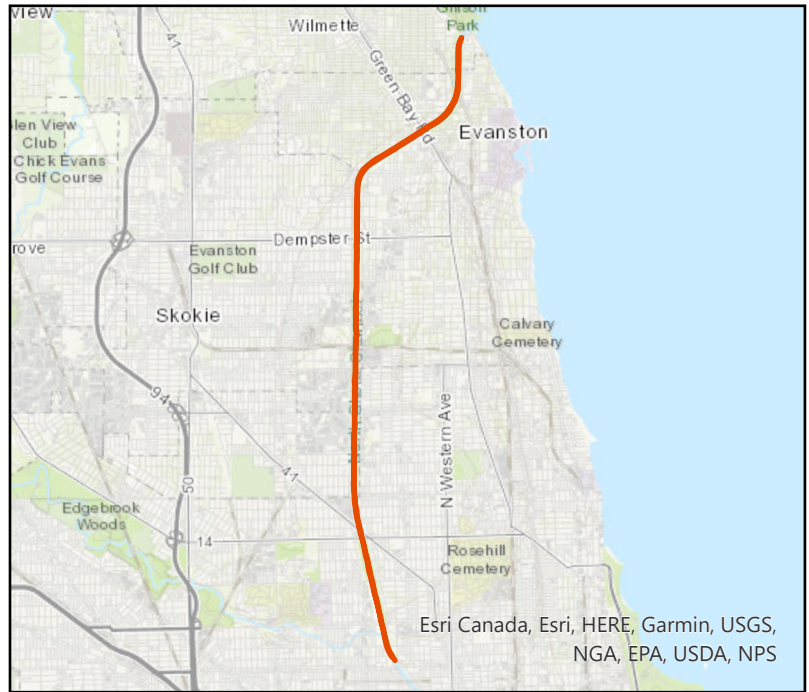
Pilot: camposm@mwrd      Date: 9/25/2023  
 Boat: Debris Boat 1 (DB1)      # of Pilots: 1  
 # of Hoisters: 1      # of MLAS: 2

## Routine Operations

### Location (Waterways):

- Yes Zone 1: North Branch and North Shore Channel, Kinzie Street to Main Street
- No Zone 2: Chicago River and South Branch of the Chicago River, CRCW to Amtrak
- No Zone 3: South Branch Chicago River and South Fork of the SBCR, Amtrak to RAPS
- No Zone 4: Chicago Sanitary & Ship Canal, Damen Avenue to Cal-Sag Junction
- No Zone 5: Cal-Sag Channel and Little Calumet River, Bishop Ford to Cal-Sag Junction
- Yes Other Zone: WPS

30.0 Est. Amt. of Debris from Routine Operations (Cubic Yards)  
 (Note: one garbage bag = 50 gallons = 6.0 cubic feet = 0.25 cubic yards)



## Special Operations (CSO Events)

### Location (Waterways):

- A. Storm Number (If available at the time of Call out, or TBD and written in after event)
- B. All Clear Issued at: Date and Time (Call Systems Dispatcher at get official all clear)
- C. Start Time Date and Time (Must be within 24 hours of the all clear)
- D. Justification for delayed start if not within 24 hours of the all clear:

<b>Mechanical failure:</b> No	<b>Unsafe conditions:</b> No	
Fog: No	Limited Visibility: No	
Ice: No	Lightning: No	Other: No
Equipment icing: No	High Flow: No	
High Wind: No	Darkness: No	

### E. Additional Comments:

Est. Amt. of Debris from Special Operations (Cubic Yards): 0.00  
 (Note: one garbage bag = 50 gallons = 6.0 cubic feet = 0.25 cubic yards)

## Description and Possible Source

### Debris Type

Cans: No	Logs: Yes	Clothing/Apparel: No
Glass Bottles: No	Wood: No	Sporting Goods: No
Tree: No	Milk Crate: No	Rubber Material: No
Styrofoam: No	Condoms: No	Food: No
Plastic: No	Sanitary Napkin: No	Fish: No
Cardboard: No	Paper: No	
Other 1:	Other 5:	
Other 2:	Other 6:	
Other 3:	Other 7:	
Other 4:	Other 8:	

# Floatable Log FL2023-1308

Pilot: vonheimburgk@mwr.org Date: 9/26/2023

Boat: Skimmer Boat 2 (SB2) # of Pilots: 1

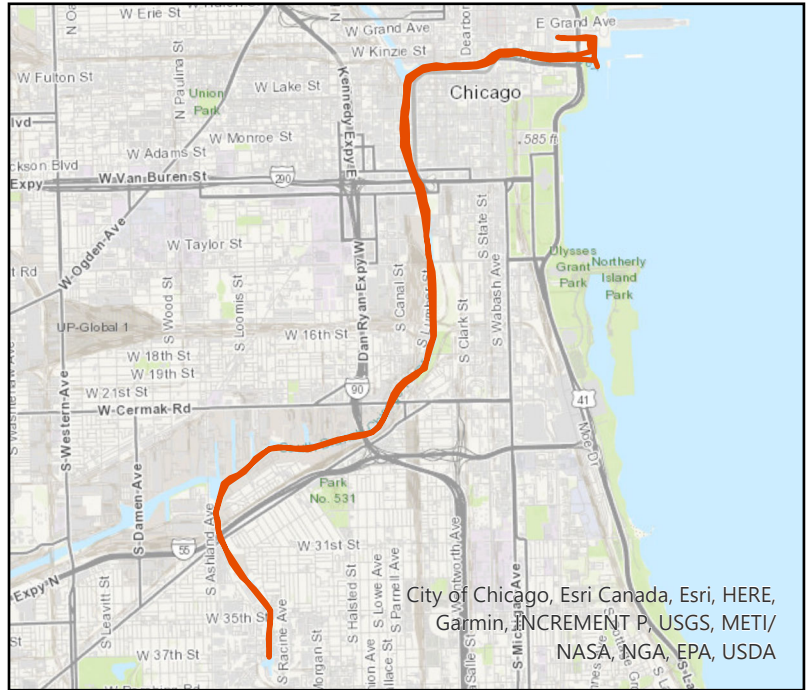
# of Hoisters: 0 # of MLAS: 1

## Routine Operations

Location (Waterways):

- No Zone 1: North Branch and North Shore Channel, Kinzie Street to Main Street
- Yes Zone 2: Chicago River and South Branch of the Chicago River, CRCW to Amtrak
- Yes Zone 3: South Branch Chicago River and South Fork of the SBCR, Amtrak to RAPS
- No Zone 4: Chicago Sanitary & Ship Canal, Damen Avenue to Cal-Sag Junction
- No Zone 5: Cal-Sag Channel and Little Calumet River, Bishop Ford to Cal-Sag Junction
- No Other Zone:

0.25 Est. Amt. of Debris from Routine Operations (Cubic Yards)  
 (Note: one garbage bag = 50 gallons = 6.0 cubic feet = 0.25 cubic yards)



## Special Operations (CSO Events)

Location (Waterways):

- A. Storm Number (If available at the time of Call out, or TBD and written in after event)
- B. All Clear Issued at: Date and Time (Call Systems Dispatcher at get official all clear)
- C. Start Time Date and Time (Must be within 24 hours of the all clear)
- D. Justification for delayed start if not within 24 hours of the all clear:

<b>Mechanical failure:</b> No	<b>Unsafe conditions:</b> No	
Fog: No	Limited Visibility: No	
Ice: No	Lightning: No	Other: No
Equipment icing: No	High Flow: No	
High Wind: No	Darkness: No	

E. Additional Comments:

Est. Amt. of Debris from Special Operations (Cubic Yards): 0.00  
 (Note: one garbage bag = 50 gallons = 6.0 cubic feet = 0.25 cubic yards)

## Description and Possible Source

Debris Type

Cans: Yes	Logs: No	Clothing/Apparel: No
Glass Bottles: No	Wood: No	Sporting Goods: Yes
Tree: Yes	Milk Crate: Yes	Rubber Material: Yes
Styrofoam: Yes	Condoms: Yes	Food: Yes
Plastic: Yes	Sanitary Napkin: Yes	Fish: No
Cardboard: No	Paper: Yes	
Other 1:	Other 5:	
Other 2:	Other 6:	
Other 3:	Other 7:	
Other 4:	Other 8:	

# Floatable Log FL2023-1310

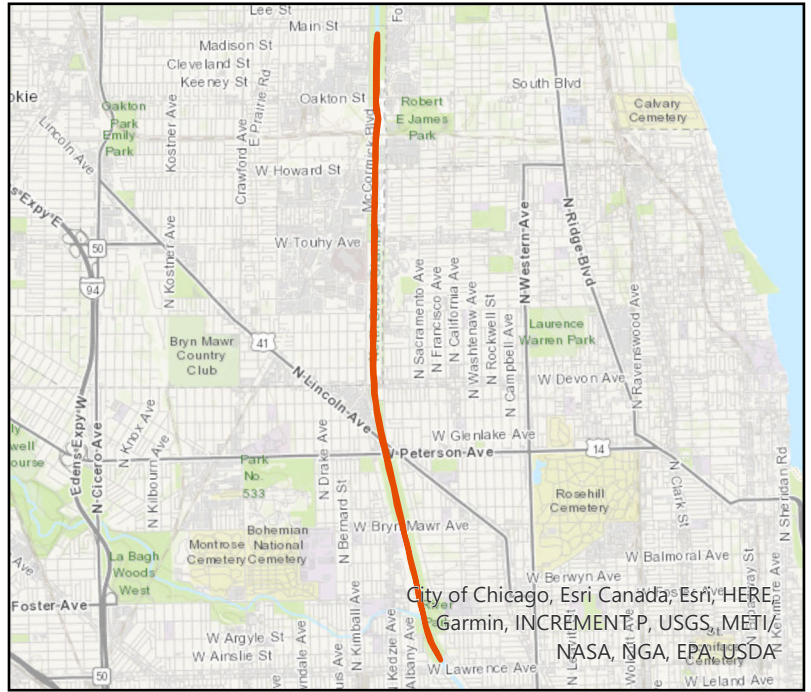
Pilot: camposm@mwrdr Date: 9/26/2023  
 Boat: Debris Boat 1 (DB1) # of Pilots: 1  
 # of Hoisters: 1 # of MLAS: 2

## Routine Operations

Location (Waterways):

- Yes Zone 1: North Branch and North Shore Channel, Kinzie Street to Main Street
- No Zone 2: Chicago River and South Branch of the Chicago River, CRCW to Amtrak
- No Zone 3: South Branch Chicago River and South Fork of the SBCR, Amtrak to RAPS
- No Zone 4: Chicago Sanitary & Ship Canal, Damen Avenue to Cal-Sag Junction
- No Zone 5: Cal-Sag Channel and Little Calumet River, Bishop Ford to Cal-Sag Junction
- No Other Zone:

5.00 Est. Amt. of Debris from Routine Operations (Cubic Yards)  
 (Note: one garbage bag = 50 gallons = 6.0 cubic feet = 0.25 cubic yards)



## Special Operations (CSO Events)

Location (Waterways):

- A. Storm Number (If available at the time of Call out, or TBD and written in after event)
- B. All Clear Issued at: Date and Time (Call Systems Dispatcher at get official all clear)
- C. Start Time Date and Time (Must be within 24 hours of the all clear)
- D. Justification for delayed start if not within 24 hours of the all clear:

<b>Mechanical failure: No</b>	<b>Unsafe conditions: No</b>	
Fog: No	Limited Visibility: No	
Ice: No	Lightning: No	Other: No
Equipment icing: No	High Flow: No	
High Wind: No	Darkness: No	

E. Additional Comments:

Est. Amt. of Debris from Special Operations (Cubic Yards): 0.00  
 (Note: one garbage bag = 50 gallons = 6.0 cubic feet = 0.25 cubic yards)

## Description and Possible Source

Debris Type

Cans: No	Logs: Yes	Clothing/Apparel: No
Glass Bottles: No	Wood: No	Sporting Goods: No
Tree: No	Milk Crate: No	Rubber Material: No
Styrofoam: No	Condoms: No	Food: No
Plastic: No	Sanitary Napkin: No	Fish: No
Cardboard: No	Paper: No	
Other 1:	Other 5:	
Other 2:	Other 6:	
Other 3:	Other 7:	
Other 4:	Other 8:	

# Floatable Log FL2023-1309

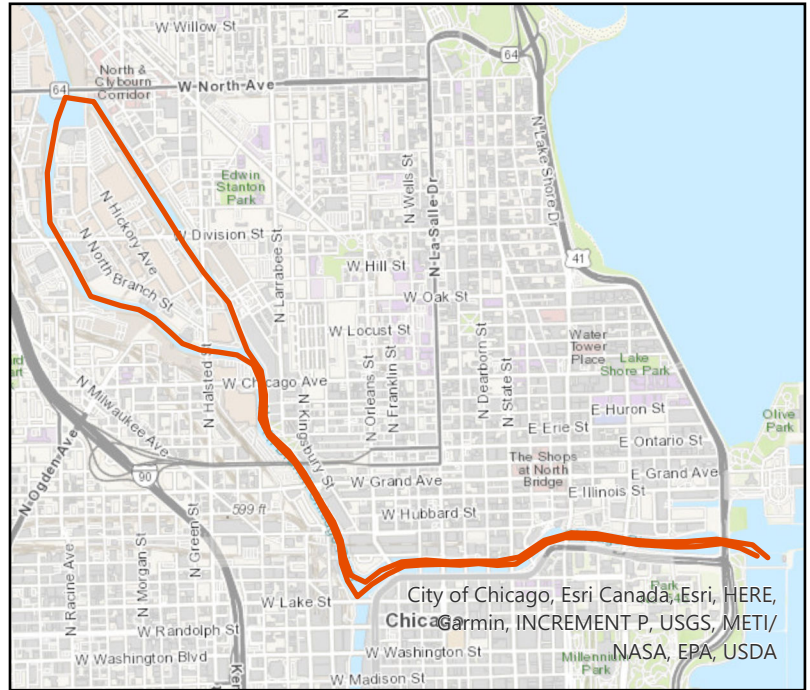
Pilot: johnsonr3                      Date: 9/26/2023  
 Boat: Pontoon Boat 3 (PB3)        # of Pilots: 2  
 # of Hoisters: 0                      # of MLAS: 1

## Routine Operations

Location (Waterways):

- Yes Zone 1: North Branch and North Shore Channel, Kinzie Street to Main Street
- Yes Zone 2: Chicago River and South Branch of the Chicago River, CRCW to Amtrak
- No Zone 3: South Branch Chicago River and South Fork of the SBCR, Amtrak to RAPS
- No Zone 4: Chicago Sanitary & Ship Canal, Damen Avenue to Cal-Sag Junction
- No Zone 5: Cal-Sag Channel and Little Calumet River, Bishop Ford to Cal-Sag Junction
- No Other Zone:

0.00 Est. Amt. of Debris from Routine Operations (Cubic Yards)  
 (Note: one garbage bag = 50 gallons = 6.0 cubic feet = 0.25 cubic yards)



## Special Operations (CSO Events)

Location (Waterways):

- A. Storm Number                      (If available at the time of Call out, or TBD and written in after event)
- B. All Clear Issued at:                      Date and Time (Call Systems Dispatcher at get official all clear)
- C. Start Time                                  Date and Time (Must be within 24 hours of the all clear)
- D. Justification for delayed start if not within 24 hours of the all clear:

<b>Mechanical failure:</b>	<b>Unsafe conditions:</b>	
Fog:	Limited Visibility:	
Ice:	Lightning:	Other:
Equipment icing:	High Flow:	
High Wind:	Darkness:	

E. Additional Comments:

Est. Amt. of Debris from Special Operations (Cubic Yards): 0.00  
 (Note: one garbage bag = 50 gallons = 6.0 cubic feet = 0.25 cubic yards)

## Description and Possible Source

Debris Type

Cans:	Logs:	Clothing/Apparel:
Glass Bottles:	Wood:	Sporting Goods:
Tree:	Milk Crate:	Rubber Material:
Styrofoam:	Condoms:	Food:
Plastic:	Sanitary Napkin:	Fish:
Cardboard:	Paper:	
Other 1:	Other 5:	
Other 2:	Other 6:	
Other 3:	Other 7:	
Other 4:	Other 8:	

# Floatable Log FL2023-1311

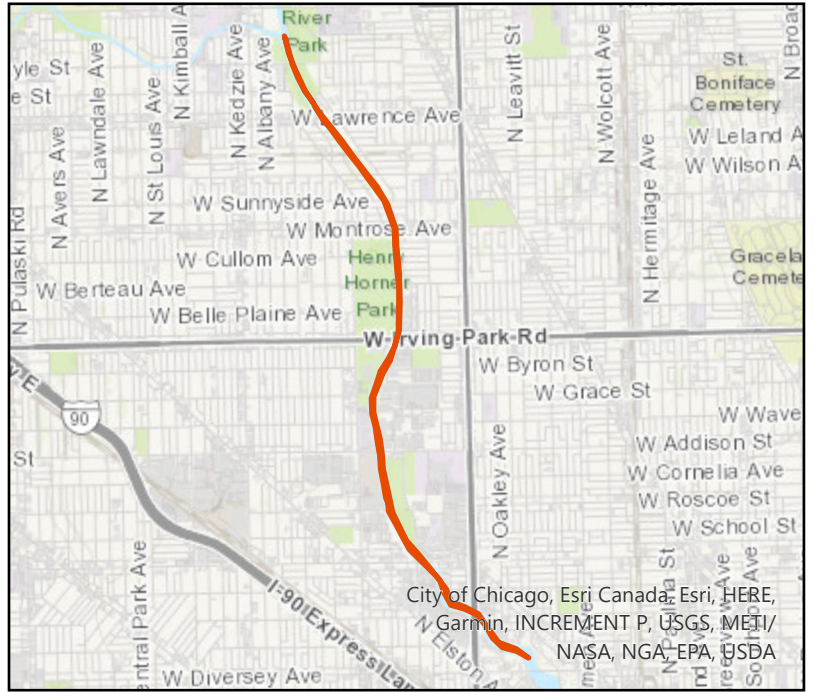
Pilot: camposm@mwrd      Date: 9/27/2023  
 Boat: Debris Boat 1 (DB1)      # of Pilots: 1  
 # of Hoisters: 1      # of MLAS: 2

## Routine Operations

### Location (Waterways):

- Yes Zone 1: North Branch and North Shore Channel, Kinzie Street to Main Street
- No Zone 2: Chicago River and South Branch of the Chicago River, CRCW to Amtrak
- No Zone 3: South Branch Chicago River and South Fork of the SBCR, Amtrak to RAPS
- No Zone 4: Chicago Sanitary & Ship Canal, Damen Avenue to Cal-Sag Junction
- No Zone 5: Cal-Sag Channel and Little Calumet River, Bishop Ford to Cal-Sag Junction
- No Other Zone:

10.0 Est. Amt. of Debris from Routine Operations (Cubic Yards)  
 (Note: one garbage bag = 50 gallons = 6.0 cubic feet = 0.25 cubic yards)



## Special Operations (CSO Events)

### Location (Waterways):

- A. Storm Number (If available at the time of Call out, or TBD and written in after event)
- B. All Clear Issued at: Date and Time (Call Systems Dispatcher at get official all clear)
- C. Start Time Date and Time (Must be within 24 hours of the all clear)
- D. Justification for delayed start if not within 24 hours of the all clear:

<b>Mechanical failure: No</b>	<b>Unsafe conditions: No</b>	
Fog: No	Limited Visibility: No	
Ice: No	Lightning: No	Other: No
Equipment icing: No	High Flow: No	
High Wind: No	Darkness: No	

### E. Additional Comments:

Est. Amt. of Debris from Special Operations (Cubic Yards): 0.00  
 (Note: one garbage bag = 50 gallons = 6.0 cubic feet = 0.25 cubic yards)

## Description and Possible Source

### Debris Type

Cans: No	Logs: Yes	Clothing/Apparel: No
Glass Bottles: No	Wood: No	Sporting Goods: No
Tree: No	Milk Crate: No	Rubber Material: No
Styrofoam: No	Condoms: No	Food: No
Plastic: No	Sanitary Napkin: No	Fish: No
Cardboard: No	Paper: No	
Other 1:	Other 5:	
Other 2:	Other 6:	
Other 3:	Other 7:	
Other 4:	Other 8:	





# Floatable Log FL2023-1312

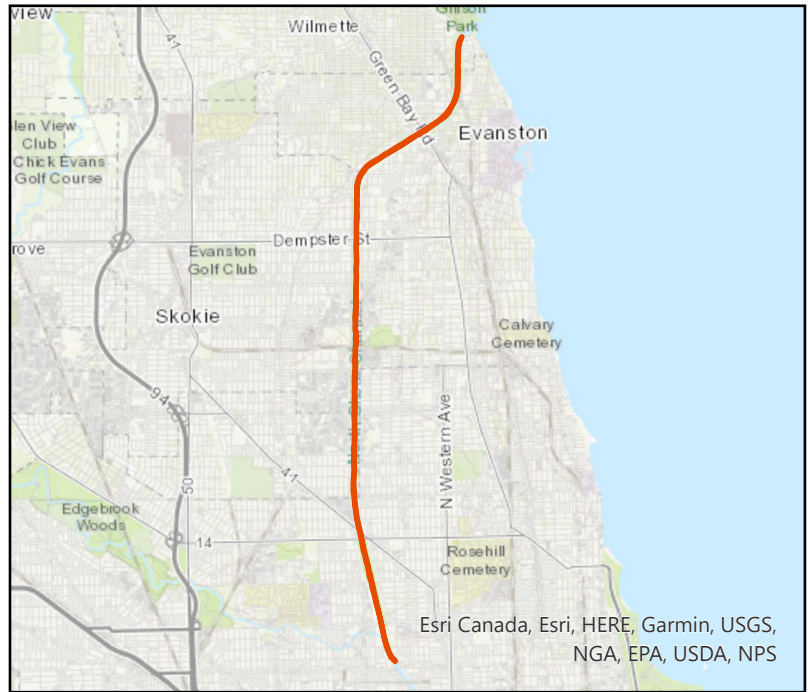
Pilot: camposm@mwrd      Date: 9/28/2023  
Boat: Debris Boat 1 (DB1)      # of Pilots: 1  
# of Hoisters: 1      # of MLAS: 2

## Routine Operations

### Location (Waterways):

- Yes Zone 1: North Branch and North Shore Channel, Kinzie Street to Main Street
- No Zone 2: Chicago River and South Branch of the Chicago River, CRCW to Amtrak
- No Zone 3: South Branch Chicago River and South Fork of the SBCR, Amtrak to RAPS
- No Zone 4: Chicago Sanitary & Ship Canal, Damen Avenue to Cal-Sag Junction
- No Zone 5: Cal-Sag Channel and Little Calumet River, Bishop Ford to Cal-Sag Junction
- Yes Other Zone: WPS

30.0 Est. Amt. of Debris from Routine Operations (Cubic Yards)  
(Note: one garbage bag = 50 gallons = 6.0 cubic feet = 0.25 cubic yards)



## Special Operations (CSO Events)

### Location (Waterways):

- A. Storm Number (If available at the time of Call out, or TBD and written in after event)
- B. All Clear Issued at: Date and Time (Call Systems Dispatcher at get official all clear)
- C. Start Time Date and Time (Must be within 24 hours of the all clear)
- D. Justification for delayed start if not within 24 hours of the all clear:

<b>Mechanical failure: No</b>	<b>Unsafe conditions: No</b>	
Fog: No	Limited Visibility: No	
Ice: No	Lightning: No	Other: No
Equipment icing: No	High Flow: No	
High Wind: No	Darkness: No	

### E. Additional Comments:

Est. Amt. of Debris from Special Operations (Cubic Yards): 0.00  
(Note: one garbage bag = 50 gallons = 6.0 cubic feet = 0.25 cubic yards)

## Description and Possible Source

### Debris Type

Cans: No	Logs: Yes	Clothing/Apparel: No
Glass Bottles: No	Wood: No	Sporting Goods: No
Tree: No	Milk Crate: No	Rubber Material: No
Styrofoam: No	Condoms: No	Food: No
Plastic: No	Sanitary Napkin: No	Fish: No
Cardboard: No	Paper: No	
Other 1:	Other 5:	
Other 2:	Other 6:	
Other 3:	Other 7:	
Other 4:	Other 8:	



# Floatable Log FL2023-1938

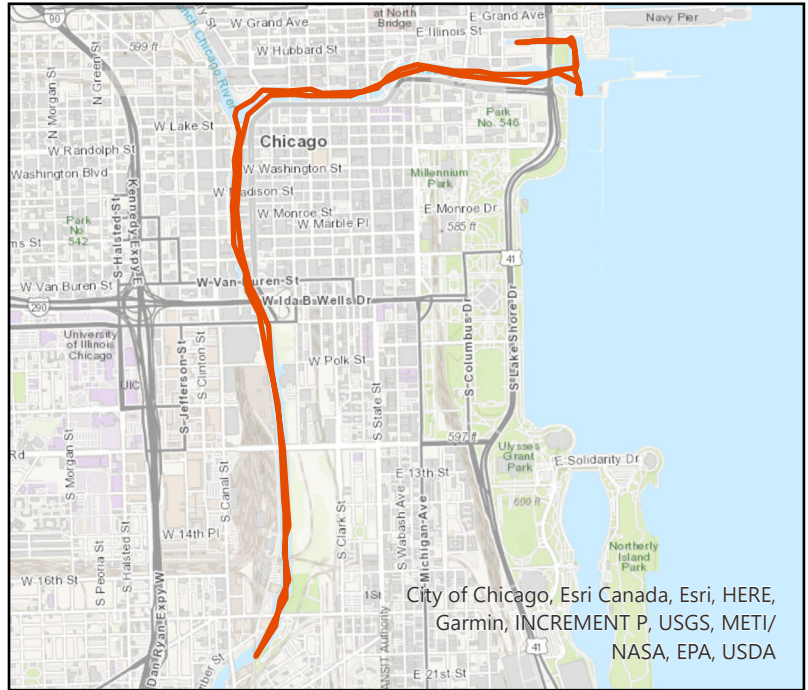
Pilot: johnson3 Date: 9/29/2023  
 Boat: Pontoon Boat 3 (PB3) # of Pilots: 1  
 # of Hoisters: # of MLAS: 1

## Routine Operations

### Location (Waterways):

- No Zone 1: North Branch and North Shore Channel, Kinzie Street to Main Street
- Yes Zone 2: Chicago River and South Branch of the Chicago River, CRCW to Amtrak
- No Zone 3: South Branch Chicago River and South Fork of the SBCR, Amtrak to RAPS
- No Zone 4: Chicago Sanitary & Ship Canal, Damen Avenue to Cal-Sag Junction
- No Zone 5: Cal-Sag Channel and Little Calumet River, Bishop Ford to Cal-Sag Junction
- No Other Zone:

0.07 Est. Amt. of Debris from Routine Operations (Cubic Yards)  
 (Note: one garbage bag = 50 gallons = 6.0 cubic feet = 0.25 cubic yards)



City of Chicago, Esri Canada, Esri, HERE, Garmin, INCREMENT P, USGS, METI/NASA, EPA, USDA

## Special Operations (CSO Events)

### Location (Waterways):

- A. Storm Number (If available at the time of Call out, or TBD and written in after event)
- B. All Clear Issued at: Date and Time (Call Systems Dispatcher at get official all clear)
- C. Start Time Date and Time (Must be within 24 hours of the all clear)
- D. Justification for delayed start if not within 24 hours of the all clear:

<b>Mechanical failure:</b>	<b>Unsafe conditions:</b>	
Fog:	Limited Visibility:	
Ice:	Lightning:	Other:
Equipment icing:	High Flow:	
High Wind:	Darkness:	

### E. Additional Comments:

Est. Amt. of Debris from Special Operations (Cubic Yards):  
 (Note: one garbage bag = 50 gallons = 6.0 cubic feet = 0.25 cubic yards)

## Description and Possible Source

### Debris Type

Cans: Yes	Logs:	Clothing/Apparel:
Glass Bottles: Yes	Wood:	Sporting Goods:
Tree:	Milk Crate:	Rubber Material: Yes
Styrofoam:	Condoms:	Food:
Plastic: Yes	Sanitary Napkin:	Fish:
Cardboard:	Paper:	
Other 1:	Other 5:	
Other 2:	Other 6:	
Other 3:	Other 7:	
Other 4:	Other 8:	

# Floatable Log FL2023-1314

Pilot: vonheimburgk@mwrld.org Date: 9/29/2023

Boat: Skimmer Boat 2 (SB2) # of Pilots: 1

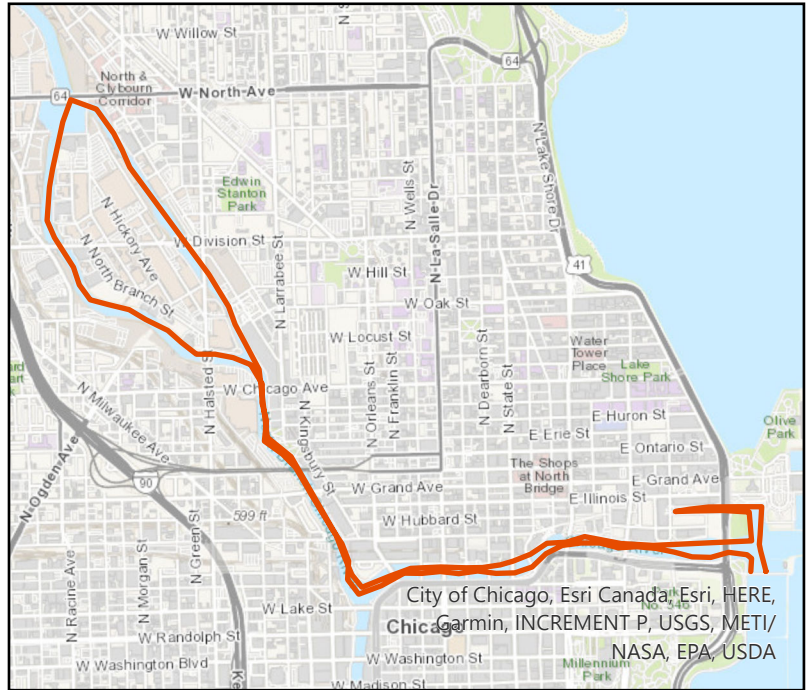
# of Hoisters: 0 # of MLAS: 1

## Routine Operations

Location (Waterways):

- Yes Zone 1: North Branch and North Shore Channel, Kinzie Street to Main Street
- Yes Zone 2: Chicago River and South Branch of the Chicago River, CRCW to Amtrak
- No Zone 3: South Branch Chicago River and South Fork of the SBCR, Amtrak to RAPS
- No Zone 4: Chicago Sanitary & Ship Canal, Damen Avenue to Cal-Sag Junction
- No Zone 5: Cal-Sag Channel and Little Calumet River, Bishop Ford to Cal-Sag Junction
- No Other Zone:

0.50 Est. Amt. of Debris from Routine Operations (Cubic Yards)  
 (Note: one garbage bag = 50 gallons = 6.0 cubic feet = 0.25 cubic yards)



## Special Operations (CSO Events)

Location (Waterways):

- A. Storm Number (If available at the time of Call out, or TBD and written in after event)
- B. All Clear Issued at: Date and Time (Call Systems Dispatcher at get official all clear)
- C. Start Time Date and Time (Must be within 24 hours of the all clear)
- D. Justification for delayed start if not within 24 hours of the all clear:

<b>Mechanical failure:</b> No	<b>Unsafe conditions:</b> No	
Fog: No	Limited Visibility: No	
Ice: No	Lightning: No	Other: No
Equipment icing: No	High Flow: No	
High Wind: No	Darkness: No	

E. Additional Comments:

Est. Amt. of Debris from Special Operations (Cubic Yards): 0.00  
 (Note: one garbage bag = 50 gallons = 6.0 cubic feet = 0.25 cubic yards)

## Description and Possible Source

Debris Type

Cans: Yes	Logs: No	Clothing/Apparel: No
Glass Bottles: No	Wood: No	Sporting Goods: Yes
Tree: Yes	Milk Crate: No	Rubber Material: Yes
Styrofoam: Yes	Condoms: Yes	Food: Yes
Plastic: Yes	Sanitary Napkin: Yes	Fish: No
Cardboard: No	Paper: Yes	
Other 1:	Other 5:	
Other 2:	Other 6:	
Other 3:	Other 7:	
Other 4:	Other 8:	

# Floatable Log FL2023-1316

Pilot: vonheimburgk@mwr.org Date: 10/2/2023

Boat: Skimmer Boat 2 (SB2) # of Pilots: 1

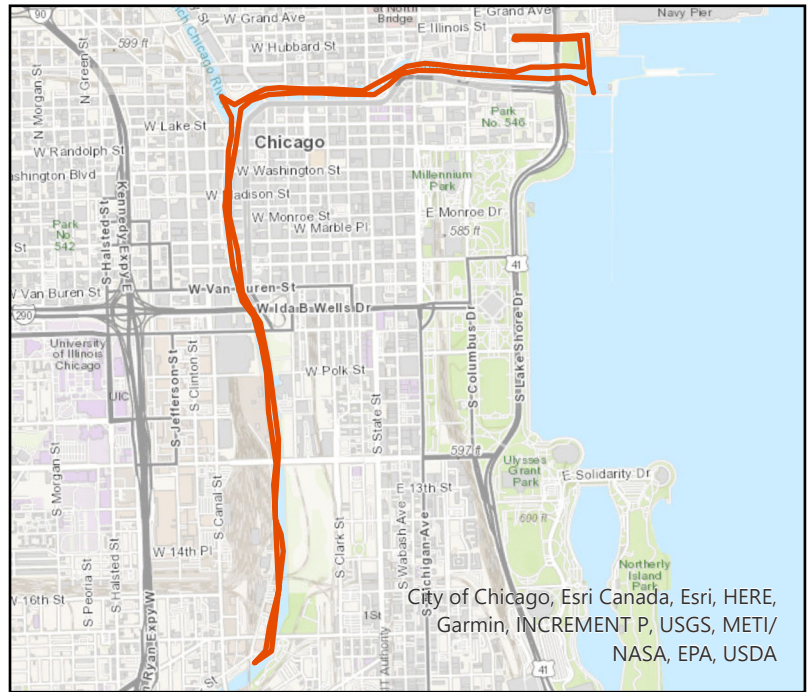
# of Hoisters: 0 # of MLAS: 1

## Routine Operations

Location (Waterways):

- No Zone 1: North Branch and North Shore Channel, Kinzie Street to Main Street
- Yes Zone 2: Chicago River and South Branch of the Chicago River, CRCW to Amtrak
- No Zone 3: South Branch Chicago River and South Fork of the SBCR, Amtrak to RAPS
- No Zone 4: Chicago Sanitary & Ship Canal, Damen Avenue to Cal-Sag Junction
- No Zone 5: Cal-Sag Channel and Little Calumet River, Bishop Ford to Cal-Sag Junction
- No Other Zone:

1.50 Est. Amt. of Debris from Routine Operations (Cubic Yards)  
 (Note: one garbage bag = 50 gallons = 6.0 cubic feet = 0.25 cubic yards)



## Special Operations (CSO Events)

Location (Waterways):

- A. Storm Number (If available at the time of Call out, or TBD and written in after event)
- B. All Clear Issued at: Date and Time (Call Systems Dispatcher at get official all clear)
- C. Start Time Date and Time (Must be within 24 hours of the all clear)
- D. Justification for delayed start if not within 24 hours of the all clear:

<b>Mechanical failure: No</b>	<b>Unsafe conditions: No</b>	
Fog: No	Limited Visibility: No	
Ice: No	Lightning: No	Other: No
Equipment icing: No	High Flow: No	
High Wind: No	Darkness: No	

E. Additional Comments:

Est. Amt. of Debris from Special Operations (Cubic Yards): 0.00  
 (Note: one garbage bag = 50 gallons = 6.0 cubic feet = 0.25 cubic yards)

## Description and Possible Source

Debris Type

Cans: Yes	Logs: Yes	Clothing/Apparel: No
Glass Bottles: Yes	Wood: No	Sporting Goods: Yes
Tree: Yes	Milk Crate: No	Rubber Material: Yes
Styrofoam: Yes	Condoms: Yes	Food: Yes
Plastic: Yes	Sanitary Napkin: Yes	Fish: No
Cardboard: No	Paper: Yes	
Other 1:	Other 5:	
Other 2:	Other 6:	
Other 3:	Other 7:	
Other 4:	Other 8:	

# Floatable Log FL2023-1315

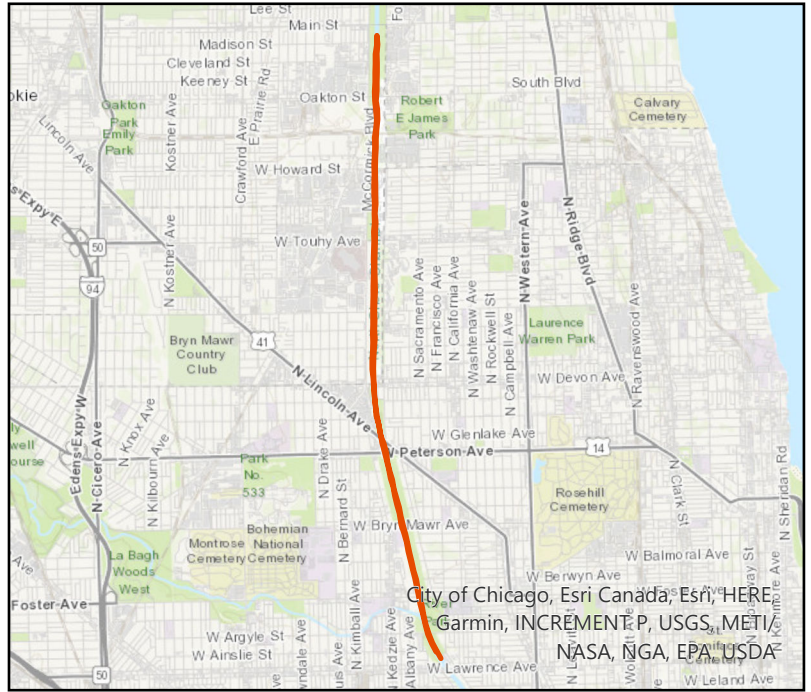
Pilot: camposm@mwrdr Date: 10/2/2023  
 Boat: Debris Boat 1 (DB1) # of Pilots: 1  
 # of Hoisters: 1 # of MLAS: 1

## Routine Operations

Location (Waterways):

- Yes Zone 1: North Branch and North Shore Channel, Kinzie Street to Main Street
- No Zone 2: Chicago River and South Branch of the Chicago River, CRCW to Amtrak
- No Zone 3: South Branch Chicago River and South Fork of the SBCR, Amtrak to RAPS
- No Zone 4: Chicago Sanitary & Ship Canal, Damen Avenue to Cal-Sag Junction
- No Zone 5: Cal-Sag Channel and Little Calumet River, Bishop Ford to Cal-Sag Junction
- No Other Zone:

15.0 Est. Amt. of Debris from Routine Operations (Cubic Yards)  
 (Note: one garbage bag = 50 gallons = 6.0 cubic feet = 0.25 cubic yards)



## Special Operations (CSO Events)

Location (Waterways):

- A. Storm Number (If available at the time of Call out, or TBD and written in after event)
- B. All Clear Issued at: Date and Time (Call Systems Dispatcher at get official all clear)
- C. Start Time Date and Time (Must be within 24 hours of the all clear)
- D. Justification for delayed start if not within 24 hours of the all clear:

<b>Mechanical failure: No</b>	<b>Unsafe conditions: No</b>	
Fog: No	Limited Visibility: No	
Ice: No	Lightning: No	Other: No
Equipment icing: No	High Flow: No	
High Wind: No	Darkness: No	

E. Additional Comments:

Est. Amt. of Debris from Special Operations (Cubic Yards): 0.00  
 (Note: one garbage bag = 50 gallons = 6.0 cubic feet = 0.25 cubic yards)

## Description and Possible Source

Debris Type

Cans: No	Logs: Yes	Clothing/Apparel: No
Glass Bottles: No	Wood: No	Sporting Goods: No
Tree: No	Milk Crate: No	Rubber Material: No
Styrofoam: No	Condoms: No	Food: No
Plastic: No	Sanitary Napkin: No	Fish: No
Cardboard: No	Paper: No	
Other 1: Charcoal Grill	Other 5:	
Other 2:	Other 6:	
Other 3:	Other 7:	
Other 4:	Other 8:	







# Floatable Log FL2023-1317

Pilot: vonheimburgk@mwr.org Date: 10/3/2023

Boat: Skimmer Boat 2 (SB2) # of Pilots: 1

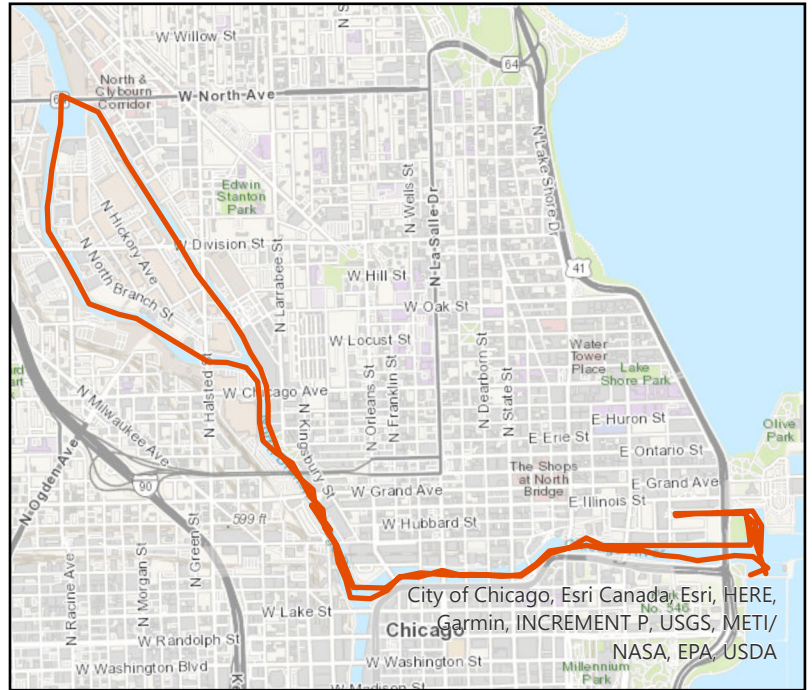
# of Hoisters: 0 # of MLAS: 0

## Routine Operations

Location (Waterways):

- Yes Zone 1: North Branch and North Shore Channel, Kinzie Street to Main Street
- Yes Zone 2: Chicago River and South Branch of the Chicago River, CRCW to Amtrak
- No Zone 3: South Branch Chicago River and South Fork of the SBCR, Amtrak to RAPS
- No Zone 4: Chicago Sanitary & Ship Canal, Damen Avenue to Cal-Sag Junction
- No Zone 5: Cal-Sag Channel and Little Calumet River, Bishop Ford to Cal-Sag Junction
- No Other Zone:

1.00 Est. Amt. of Debris from Routine Operations (Cubic Yards)  
 (Note: one garbage bag = 50 gallons = 6.0 cubic feet = 0.25 cubic yards)



## Special Operations (CSO Events)

Location (Waterways):

- A. Storm Number (If available at the time of Call out, or TBD and written in after event)
- B. All Clear Issued at: Date and Time (Call Systems Dispatcher at get official all clear)
- C. Start Time Date and Time (Must be within 24 hours of the all clear)
- D. Justification for delayed start if not within 24 hours of the all clear:

<b>Mechanical failure: No</b>	<b>Unsafe conditions: No</b>	
Fog: No	Limited Visibility: No	
Ice: No	Lightning: No	Other: No
Equipment icing: No	High Flow: No	
High Wind: No	Darkness: No	

E. Additional Comments:

Est. Amt. of Debris from Special Operations (Cubic Yards): 0.00  
 (Note: one garbage bag = 50 gallons = 6.0 cubic feet = 0.25 cubic yards)

## Description and Possible Source

Debris Type

Cans: Yes	Logs: No	Clothing/Apparel: No
Glass Bottles: Yes	Wood: No	Sporting Goods: No
Tree: Yes	Milk Crate: No	Rubber Material: Yes
Styrofoam: Yes	Condoms: Yes	Food: Yes
Plastic: Yes	Sanitary Napkin: Yes	Fish: No
Cardboard: No	Paper: Yes	
Other 1:	Other 5:	
Other 2:	Other 6:	
Other 3:	Other 7:	
Other 4:	Other 8:	

# Floatable Log FL2023-1319

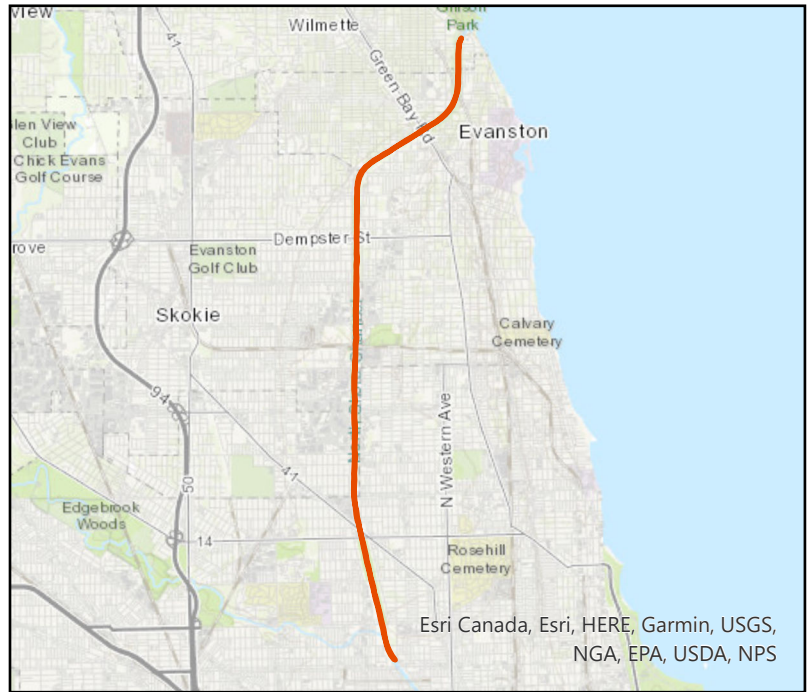
Pilot: camposm@mwrd      Date: 10/3/2023  
 Boat: Debris Boat 1 (DB1)      # of Pilots: 1  
 # of Hoisters: 1      # of MLAS: 2

## Routine Operations

### Location (Waterways):

- Yes Zone 1: North Branch and North Shore Channel, Kinzie Street to Main Street
- No Zone 2: Chicago River and South Branch of the Chicago River, CRCW to Amtrak
- No Zone 3: South Branch Chicago River and South Fork of the SBCR, Amtrak to RAPS
- No Zone 4: Chicago Sanitary & Ship Canal, Damen Avenue to Cal-Sag Junction
- No Zone 5: Cal-Sag Channel and Little Calumet River, Bishop Ford to Cal-Sag Junction
- Yes Other Zone: WPS

40.0 Est. Amt. of Debris from Routine Operations (Cubic Yards)  
 (Note: one garbage bag = 50 gallons = 6.0 cubic feet = 0.25 cubic yards)



## Special Operations (CSO Events)

### Location (Waterways):

- A. Storm Number (If available at the time of Call out, or TBD and written in after event)
- B. All Clear Issued at: Date and Time (Call Systems Dispatcher at get official all clear)
- C. Start Time Date and Time (Must be within 24 hours of the all clear)
- D. Justification for delayed start if not within 24 hours of the all clear:

<b>Mechanical failure: No</b>	<b>Unsafe conditions: No</b>	
Fog: No	Limited Visibility: No	
Ice: No	Lightning: No	Other: No
Equipment icing: No	High Flow: No	
High Wind: No	Darkness: No	

### E. Additional Comments:

Est. Amt. of Debris from Special Operations (Cubic Yards): 0.00  
 (Note: one garbage bag = 50 gallons = 6.0 cubic feet = 0.25 cubic yards)

## Description and Possible Source

### Debris Type

Cans: No	Logs: Yes	Clothing/Apparel: No
Glass Bottles: No	Wood: No	Sporting Goods: No
Tree: No	Milk Crate: No	Rubber Material: No
Styrofoam: No	Condoms: No	Food: No
Plastic: No	Sanitary Napkin: No	Fish: No
Cardboard: No	Paper: No	
Other 1:	Other 5:	
Other 2:	Other 6:	
Other 3:	Other 7:	
Other 4:	Other 8:	



# Floatable Log FL2023-1322

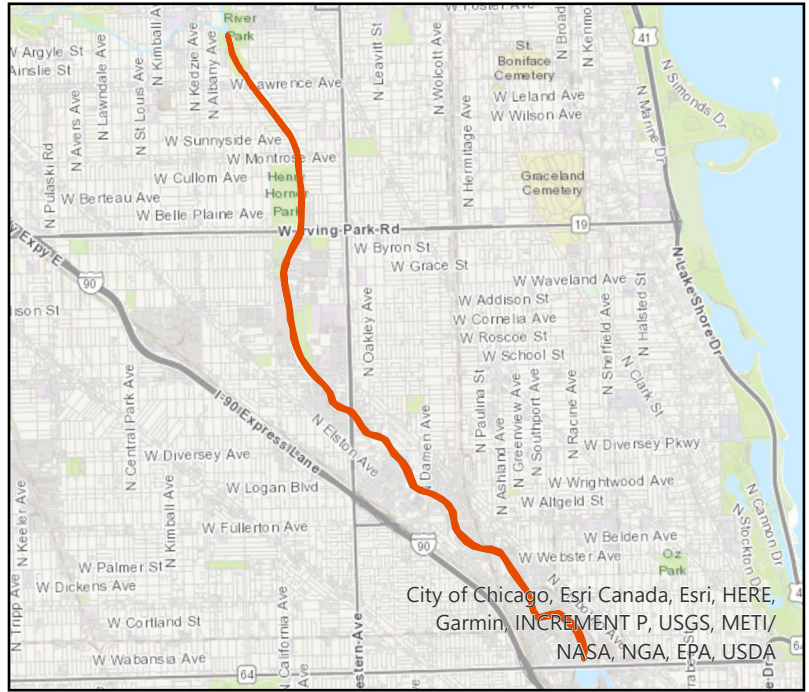
Pilot: camposm@mwrd      Date: 10/4/2023  
 Boat: Debris Boat 1 (DB1)      # of Pilots: 1  
 # of Hoisters: 1      # of MLAS: 2

## Routine Operations

### Location (Waterways):

- Yes Zone 1: North Branch and North Shore Channel, Kinzie Street to Main Street
- No Zone 2: Chicago River and South Branch of the Chicago River, CRCW to Amtrak
- No Zone 3: South Branch Chicago River and South Fork of the SBCR, Amtrak to RAPS
- No Zone 4: Chicago Sanitary & Ship Canal, Damen Avenue to Cal-Sag Junction
- No Zone 5: Cal-Sag Channel and Little Calumet River, Bishop Ford to Cal-Sag Junction
- No Other Zone:

5.00 Est. Amt. of Debris from Routine Operations (Cubic Yards)  
 (Note: one garbage bag = 50 gallons = 6.0 cubic feet = 0.25 cubic yards)



## Special Operations (CSO Events)

### Location (Waterways):

- A. Storm Number (If available at the time of Call out, or TBD and written in after event)
- B. All Clear Issued at: Date and Time (Call Systems Dispatcher at get official all clear)
- C. Start Time Date and Time (Must be within 24 hours of the all clear)
- D. Justification for delayed start if not within 24 hours of the all clear:

<b>Mechanical failure:</b> No	<b>Unsafe conditions:</b> No	
Fog: No	Limited Visibility: No	
Ice: No	Lightning: No	Other: No
Equipment icing: No	High Flow: No	
High Wind: No	Darkness: No	

### E. Additional Comments:

Est. Amt. of Debris from Special Operations (Cubic Yards): 0.00  
 (Note: one garbage bag = 50 gallons = 6.0 cubic feet = 0.25 cubic yards)

## Description and Possible Source

### Debris Type

Cans: No	Logs: Yes	Clothing/Apparel: No
Glass Bottles: No	Wood: No	Sporting Goods: No
Tree: No	Milk Crate: No	Rubber Material: No
Styrofoam: No	Condoms: No	Food: No
Plastic: No	Sanitary Napkin: No	Fish: No
Cardboard: No	Paper: No	
Other 1:	Other 5:	
Other 2:	Other 6:	
Other 3:	Other 7:	
Other 4:	Other 8:	

# Floatable Log FL2023-1320

Pilot: vonheimburgk@mwr.org Date: 10/4/2023

Boat: Skimmer Boat 2 (SB2) # of Pilots: 1

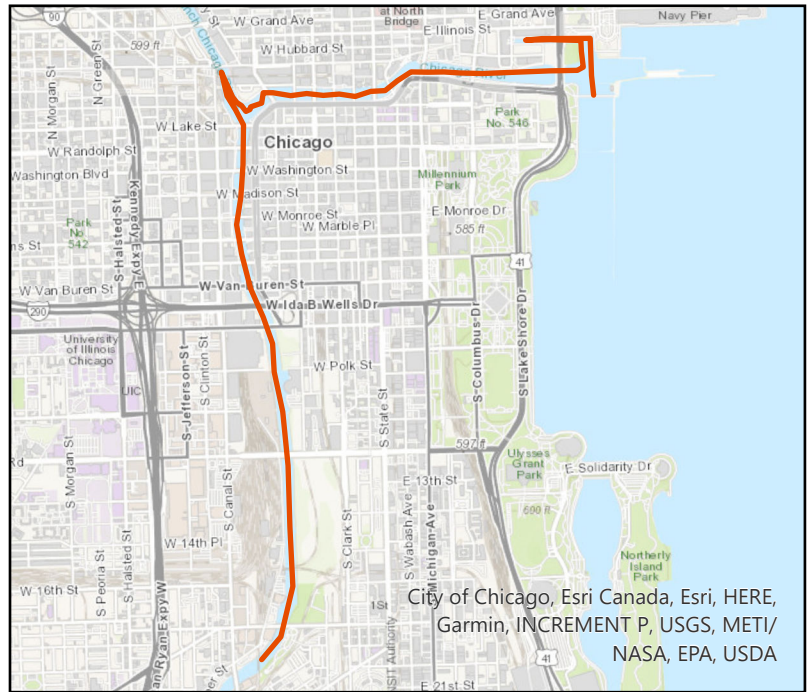
# of Hoisters: 0 # of MLAS: 0

## Routine Operations

Location (Waterways):

- No Zone 1: North Branch and North Shore Channel, Kinzie Street to Main Street
- Yes Zone 2: Chicago River and South Branch of the Chicago River, CRCW to Amtrak
- No Zone 3: South Branch Chicago River and South Fork of the SBCR, Amtrak to RAPS
- No Zone 4: Chicago Sanitary & Ship Canal, Damen Avenue to Cal-Sag Junction
- No Zone 5: Cal-Sag Channel and Little Calumet River, Bishop Ford to Cal-Sag Junction
- No Other Zone:

3.25 Est. Amt. of Debris from Routine Operations (Cubic Yards)  
 (Note: one garbage bag = 50 gallons = 6.0 cubic feet = 0.25 cubic yards)



## Special Operations (CSO Events)

Location (Waterways):

- A. Storm Number (If available at the time of Call out, or TBD and written in after event)
- B. All Clear Issued at: Date and Time (Call Systems Dispatcher at get official all clear)
- C. Start Time Date and Time (Must be within 24 hours of the all clear)
- D. Justification for delayed start if not within 24 hours of the all clear:

<b>Mechanical failure:</b> No	<b>Unsafe conditions:</b> No	
Fog: No	Limited Visibility: No	
Ice: No	Lightning: No	Other: No
Equipment icing: No	High Flow: No	
High Wind: No	Darkness: No	

E. Additional Comments:

Est. Amt. of Debris from Special Operations (Cubic Yards): 0.00  
 (Note: one garbage bag = 50 gallons = 6.0 cubic feet = 0.25 cubic yards)

## Description and Possible Source

Debris Type

Cans: Yes	Logs: Yes	Clothing/Apparel: No
Glass Bottles: Yes	Wood: No	Sporting Goods: No
Tree: Yes	Milk Crate: No	Rubber Material: Yes
Styrofoam: Yes	Condoms: Yes	Food: Yes
Plastic: Yes	Sanitary Napkin: No	Fish: No
Cardboard: Yes	Paper: Yes	
Other 1: Large 20' X 20' silver plastic tarp (1.0 CY).	Other 5:	
Other 2:	Other 6:	
Other 3:	Other 7:	
Other 4:	Other 8:	



# Floatable Log FL2023-1323

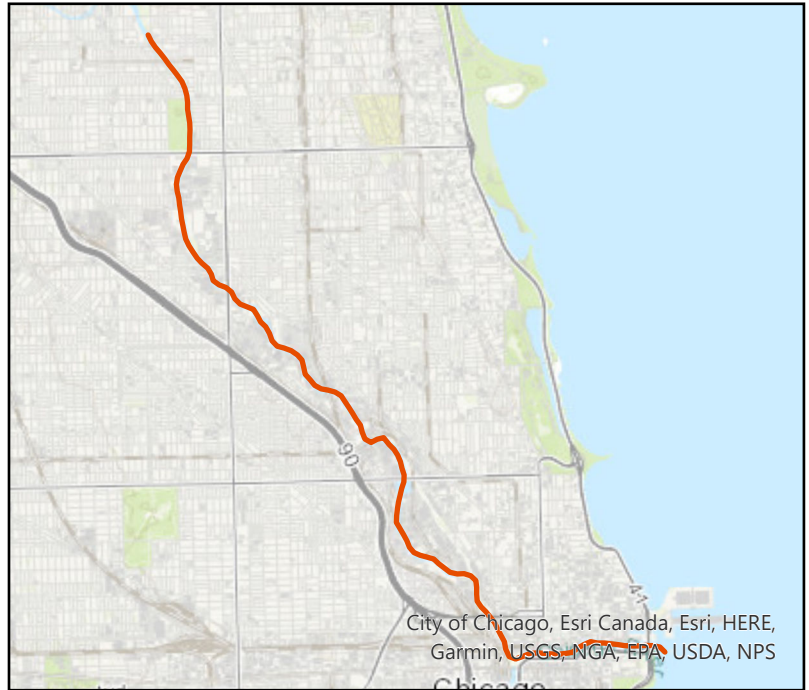
Pilot: camposm@mwrd      Date: 10/5/2023  
Boat: Debris Boat 1 (DB1)      # of Pilots: 1  
# of Hoisters: 1      # of MLAS: 1

## Routine Operations

### Location (Waterways):

- Yes Zone 1: North Branch and North Shore Channel, Kinzie Street to Main Street
- Yes Zone 2: Chicago River and South Branch of the Chicago River, CRCW to Amtrak
- No Zone 3: South Branch Chicago River and South Fork of the SBCR, Amtrak to RAPS
- No Zone 4: Chicago Sanitary & Ship Canal, Damen Avenue to Cal-Sag Junction
- No Zone 5: Cal-Sag Channel and Little Calumet River, Bishop Ford to Cal-Sag Junction
- No Other Zone:

0.00 Est. Amt. of Debris from Routine Operations (Cubic Yards)  
(Note: one garbage bag = 50 gallons = 6.0 cubic feet = 0.25 cubic yards)



## Special Operations (CSO Events)

### Location (Waterways):

- A. Storm Number (If available at the time of Call out, or TBD and written in after event)
- B. All Clear Issued at: Date and Time (Call Systems Dispatcher at get official all clear)
- C. Start Time Date and Time (Must be within 24 hours of the all clear)
- D. Justification for delayed start if not within 24 hours of the all clear:

<b>Mechanical failure: No</b>	<b>Unsafe conditions: No</b>	
Fog: No	Limited Visibility: No	
Ice: No	Lightning: No	Other: No
Equipment icing: No	High Flow: No	
High Wind: No	Darkness: No	

### E. Additional Comments:

Est. Amt. of Debris from Special Operations (Cubic Yards): 0.00  
(Note: one garbage bag = 50 gallons = 6.0 cubic feet = 0.25 cubic yards)

## Description and Possible Source

### Debris Type

Cans: No	Logs: No	Clothing/Apparel: No
Glass Bottles: No	Wood: No	Sporting Goods: No
Tree: No	Milk Crate: No	Rubber Material: No
Styrofoam: No	Condoms: No	Food: No
Plastic: No	Sanitary Napkin: No	Fish: No
Cardboard: No	Paper: No	
Other 1:	Other 5:	
Other 2:	Other 6:	
Other 3:	Other 7:	
Other 4:	Other 8:	

# Floatable Log FL2023-1324

Pilot: vonheimburgk@mwrld.org Date: 10/5/2023

Boat: Skimmer Boat 2 (SB2) # of Pilots: 1

# of Hoisters: 0 # of MLAS: 0

## Routine Operations

Location (Waterways):

Yes Zone 1: North Branch and North Shore Channel, Kinzie Street to Main Street

Yes Zone 2: Chicago River and South Branch of the Chicago River, CRCW to Amtrak

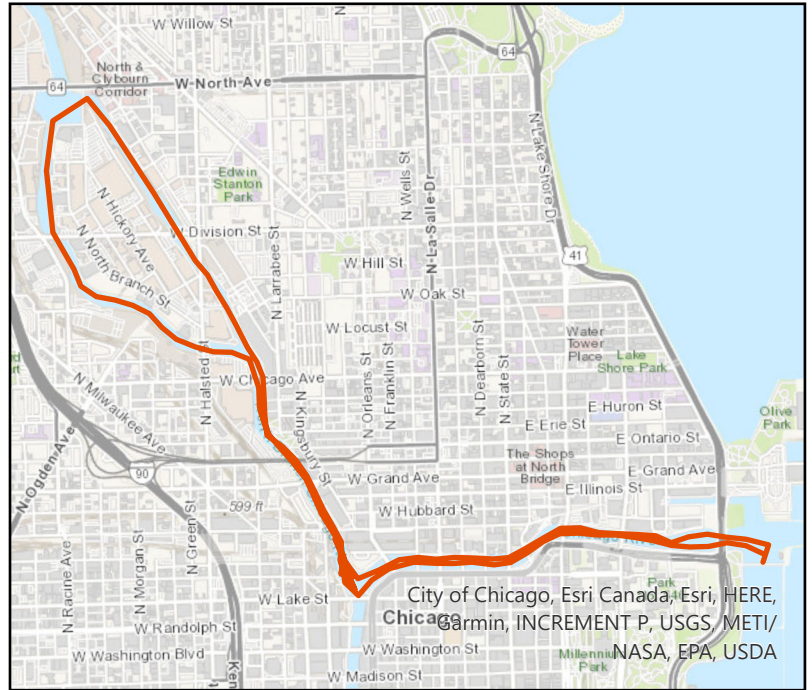
No Zone 3: South Branch Chicago River and South Fork of the SBCR, Amtrak to RAPS

No Zone 4: Chicago Sanitary & Ship Canal, Damen Avenue to Cal-Sag Junction

No Zone 5: Cal-Sag Channel and Little Calumet River, Bishop Ford to Cal-Sag Junction

No Other Zone:

0.50 Est. Amt. of Debris from Routine Operations (Cubic Yards)  
(Note: one garbage bag = 50 gallons = 6.0 cubic feet = 0.25 cubic yards)



## Special Operations (CSO Events)

Location (Waterways):

- A. Storm Number (If available at the time of Call out, or TBD and written in after event)
- B. All Clear Issued at: Date and Time (Call Systems Dispatcher at get official all clear)
- C. Start Time Date and Time (Must be within 24 hours of the all clear)
- D. Justification for delayed start if not within 24 hours of the all clear:

<b>Mechanical failure:</b> No	<b>Unsafe conditions:</b> No	
Fog: No	Limited Visibility: No	
Ice: No	Lightning: No	Other: No
Equipment icing: No	High Flow: No	
High Wind: No	Darkness: No	

E. Additional Comments:

Est. Amt. of Debris from Special Operations (Cubic Yards): 0.00  
(Note: one garbage bag = 50 gallons = 6.0 cubic feet = 0.25 cubic yards)

## Description and Possible Source

Debris Type

Cans: Yes	Logs: Yes	Clothing/Apparel: No
Glass Bottles: Yes	Wood: No	Sporting Goods: Yes
Tree: Yes	Milk Crate: No	Rubber Material: Yes
Styrofoam: Yes	Condoms: Yes	Food: Yes
Plastic: Yes	Sanitary Napkin: Yes	Fish: No
Cardboard: No	Paper: Yes	
Other 1:	Other 5:	
Other 2:	Other 6:	
Other 3:	Other 7:	
Other 4:	Other 8:	



# Floatable Log FL2023-1327

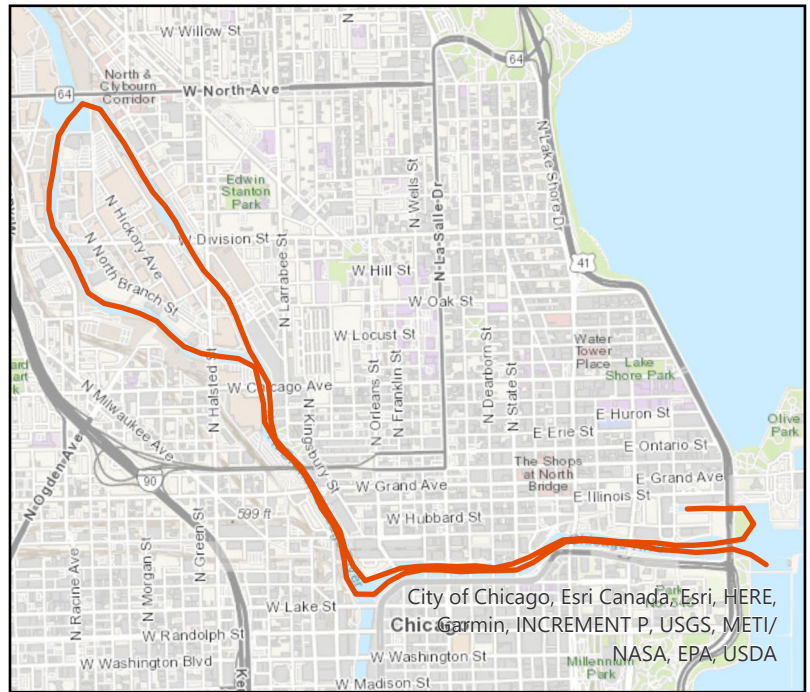
Pilot: johnson3                      Date: 10/6/2023  
 Boat: Pontoon Boat 3 (PB3)        # of Pilots: 1  
 # of Hoisters: 0                      # of MLAS: 1

## Routine Operations

### Location (Waterways):

- Yes Zone 1: North Branch and North Shore Channel, Kinzie Street to Main Street
- Yes Zone 2: Chicago River and South Branch of the Chicago River, CRCW to Amtrak
- No Zone 3: South Branch Chicago River and South Fork of the SBCR, Amtrak to RAPS
- No Zone 4: Chicago Sanitary & Ship Canal, Damen Avenue to Cal-Sag Junction
- No Zone 5: Cal-Sag Channel and Little Calumet River, Bishop Ford to Cal-Sag Junction
- No Other Zone:

0.01 Est. Amt. of Debris from Routine Operations (Cubic Yards)  
 (Note: one garbage bag = 50 gallons = 6.0 cubic feet = 0.25 cubic yards)



## Special Operations (CSO Events)

### Location (Waterways):

- A. Storm Number                      (If available at the time of Call out, or TBD and written in after event)
- B. All Clear Issued at:                      Date and Time (Call Systems Dispatcher at get official all clear)
- C. Start Time                                  Date and Time (Must be within 24 hours of the all clear)
- D. Justification for delayed start if not within 24 hours of the all clear:

<b>Mechanical failure: No</b>	<b>Unsafe conditions: No</b>	
Fog: No	Limited Visibility: No	
Ice: No	Lightning: No	Other: No
Equipment icing: No	High Flow: No	
High Wind: No	Darkness: No	

### E. Additional Comments:

Est. Amt. of Debris from Special Operations (Cubic Yards): 0.01  
 (Note: one garbage bag = 50 gallons = 6.0 cubic feet = 0.25 cubic yards)

## Description and Possible Source

### Debris Type

Cans: No	Logs: No	Clothing/Apparel: No
Glass Bottles: No	Wood: No	Sporting Goods: No
Tree: Yes	Milk Crate: No	Rubber Material: No
Styrofoam: No	Condoms: No	Food: No
Plastic: No	Sanitary Napkin: No	Fish: No
Cardboard: No	Paper: No	
Other 1:	Other 5:	
Other 2:	Other 6:	
Other 3:	Other 7:	
Other 4:	Other 8:	



# Floatable Log FL2023-1328

Pilot: vonheimburgk@mwrdd.org Date: 10/9/2023

Boat: Skimmer Boat 2 (SB2) # of Pilots: 1

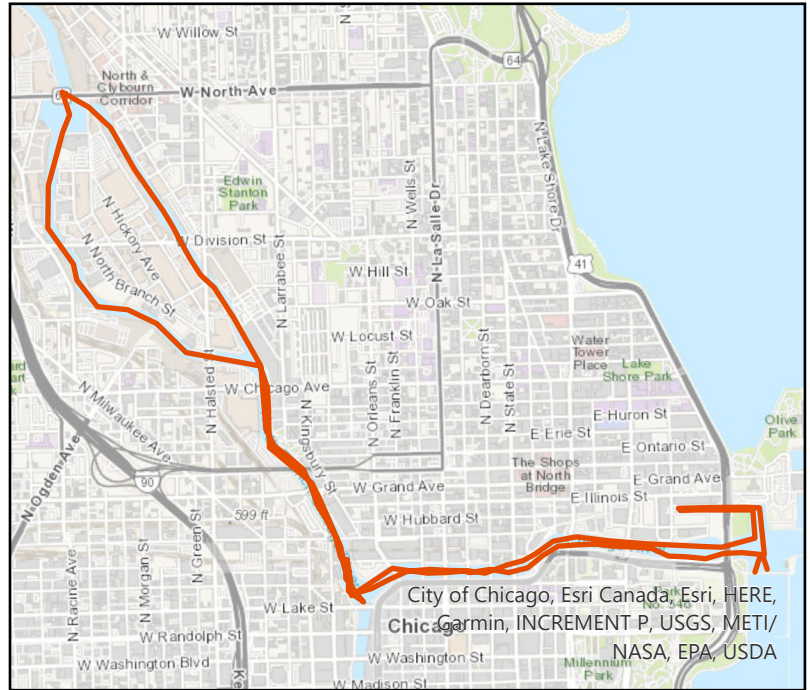
# of Hoisters: 0 # of MLAS: 0

## Routine Operations

Location (Waterways):

- Yes Zone 1: North Branch and North Shore Channel, Kinzie Street to Main Street
- Yes Zone 2: Chicago River and South Branch of the Chicago River, CRCW to Amtrak
- No Zone 3: South Branch Chicago River and South Fork of the SBCR, Amtrak to RAPS
- No Zone 4: Chicago Sanitary & Ship Canal, Damen Avenue to Cal-Sag Junction
- No Zone 5: Cal-Sag Channel and Little Calumet River, Bishop Ford to Cal-Sag Junction
- No Other Zone:

1.00 Est. Amt. of Debris from Routine Operations (Cubic Yards)  
 (Note: one garbage bag = 50 gallons = 6.0 cubic feet = 0.25 cubic yards)



## Special Operations (CSO Events)

Location (Waterways):

- A. Storm Number (If available at the time of Call out, or TBD and written in after event)
- B. All Clear Issued at: Date and Time (Call Systems Dispatcher at get official all clear)
- C. Start Time Date and Time (Must be within 24 hours of the all clear)
- D. Justification for delayed start if not within 24 hours of the all clear:

<b>Mechanical failure: No</b>	<b>Unsafe conditions: No</b>	
Fog: No	Limited Visibility: No	
Ice: No	Lightning: No	Other: No
Equipment icing: No	High Flow: No	
High Wind: No	Darkness: No	

E. Additional Comments:

Est. Amt. of Debris from Special Operations (Cubic Yards): 0.00  
 (Note: one garbage bag = 50 gallons = 6.0 cubic feet = 0.25 cubic yards)

## Description and Possible Source

Debris Type

Cans: Yes	Logs: Yes	Clothing/Apparel: No
Glass Bottles: Yes	Wood: Yes	Sporting Goods: Yes
Tree: Yes	Milk Crate: No	Rubber Material: Yes
Styrofoam: Yes	Condoms: Yes	Food: Yes
Plastic: Yes	Sanitary Napkin: Yes	Fish: No
Cardboard: No	Paper: Yes	
Other 1:	Other 5:	
Other 2:	Other 6:	
Other 3:	Other 7:	
Other 4:	Other 8:	

# Floatable Log FL2023-1329

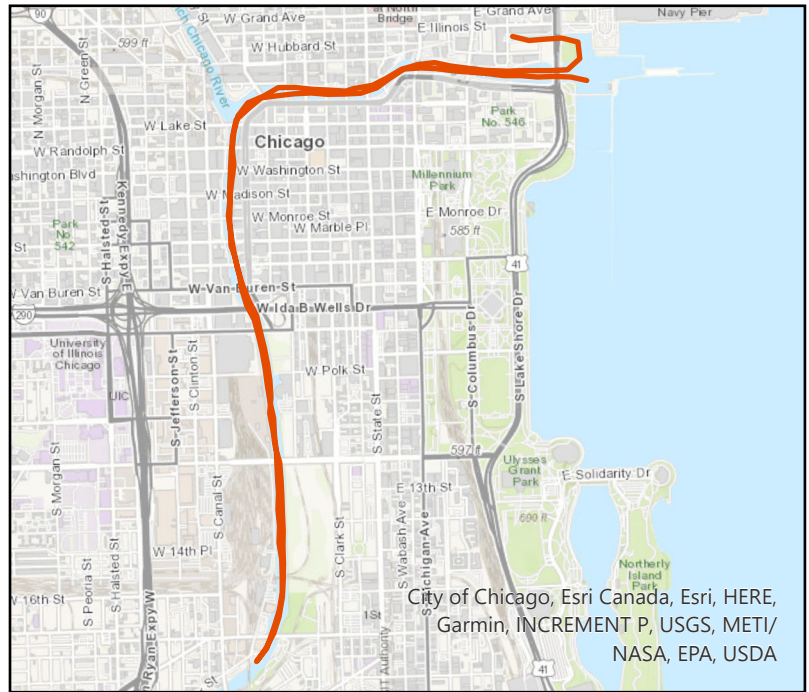
Pilot: johnson3                      Date: 10/9/2023  
Boat: Pontoon Boat 3 (PB3)        # of Pilots: 1  
# of Hoisters: 0                      # of MLAS: 1

## Routine Operations

### Location (Waterways):

- No Zone 1: North Branch and North Shore Channel, Kinzie Street to Main Street
- Yes Zone 2: Chicago River and South Branch of the Chicago River, CRCW to Amtrak
- No Zone 3: South Branch Chicago River and South Fork of the SBCR, Amtrak to RAPS
- No Zone 4: Chicago Sanitary & Ship Canal, Damen Avenue to Cal-Sag Junction
- No Zone 5: Cal-Sag Channel and Little Calumet River, Bishop Ford to Cal-Sag Junction
- No Other Zone:

0.20 Est. Amt. of Debris from Routine Operations (Cubic Yards)  
(Note: one garbage bag = 50 gallons = 6.0 cubic feet = 0.25 cubic yards)



## Special Operations (CSO Events)

### Location (Waterways):

- A. Storm Number                      (If available at the time of Call out, or TBD and written in after event)
- B. All Clear Issued at:                      Date and Time (Call Systems Dispatcher at get official all clear)
- C. Start Time                                  Date and Time (Must be within 24 hours of the all clear)
- D. Justification for delayed start if not within 24 hours of the all clear:

<b>Mechanical failure:</b> No	<b>Unsafe conditions:</b> No	
Fog: No	Limited Visibility: No	
Ice: No	Lightning: No	Other: No
Equipment icing: No	High Flow: No	
High Wind: No	Darkness: No	

### E. Additional Comments:

Est. Amt. of Debris from Special Operations (Cubic Yards): 0.00  
(Note: one garbage bag = 50 gallons = 6.0 cubic feet = 0.25 cubic yards)

## Description and Possible Source

### Debris Type

Cans: Yes	Logs: No	Clothing/Apparel: No
Glass Bottles: Yes	Wood: No	Sporting Goods: No
Tree: Yes	Milk Crate: Yes	Rubber Material: No
Styrofoam: No	Condoms: No	Food: No
Plastic: Yes	Sanitary Napkin: No	Fish: No
Cardboard: No	Paper: Yes	
Other 1:	Other 5:	
Other 2:	Other 6:	
Other 3:	Other 7:	
Other 4:	Other 8:	



# Floatable Log FL2023-1330

Pilot: vonheimburgk@mwrdr.org Date: 10/10/2023

Boat: Pontoon Boat 3 (PB3) # of Pilots: 1

# of Hoisters: 0 # of MLAS: 0

## Routine Operations

Location (Waterways):

Yes Zone 1: North Branch and North Shore Channel, Kinzie Street to Main Street

Yes Zone 2: Chicago River and South Branch of the Chicago River, CRCW to Amtrak

No Zone 3: South Branch Chicago River and South Fork of the SBCR, Amtrak to RAPS

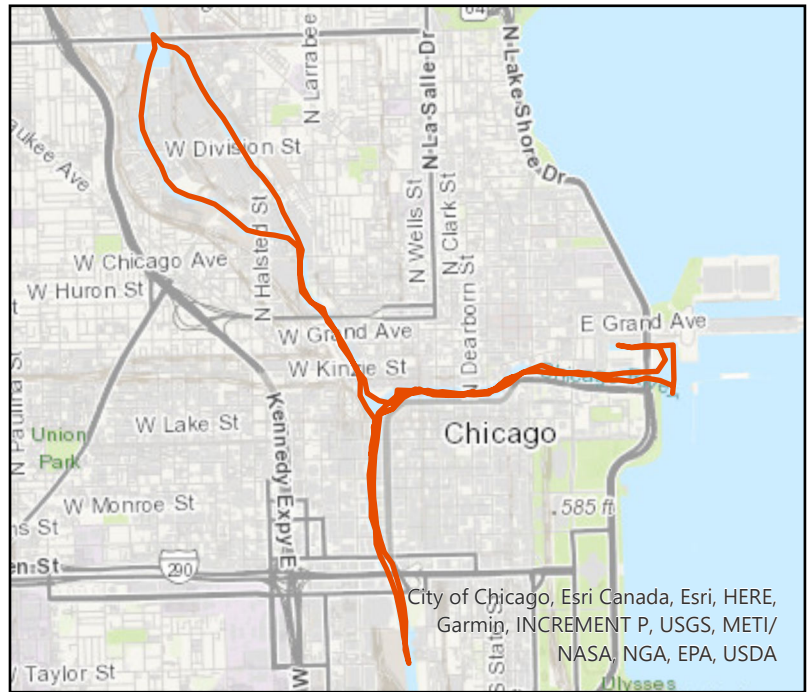
No Zone 4: Chicago Sanitary & Ship Canal, Damen Avenue to Cal-Sag Junction

No Zone 5: Cal-Sag Channel and Little Calumet River, Bishop Ford to Cal-Sag Junction

No Other Zone:

4.00 Est. Amt. of Debris from Routine Operations (Cubic Yards)

(Note: one garbage bag = 50 gallons = 6.0 cubic feet = 0.25 cubic yards)



## Special Operations (CSO Events)

Location (Waterways):

A. Storm Number (If available at the time of Call out, or TBD and written in after event)

B. All Clear Issued at: Date and Time (Call Systems Dispatcher at get official all clear)

C. Start Time Date and Time (Must be within 24 hours of the all clear)

D. Justification for delayed start if not within 24 hours of the all clear:

**Mechanical failure: No**

Fog: No

Ice: No

Equipment icing: No

High Wind: No

**Unsafe conditions: No**

Limited Visibility: No

Lightning: No

High Flow: No

Darkness: No

Other: No

E. Additional Comments:

Est. Amt. of Debris from Special Operations (Cubic Yards): 0.00

(Note: one garbage bag = 50 gallons = 6.0 cubic feet = 0.25 cubic yards)

## Description and Possible Source

Debris Type

Cans: Yes

Glass Bottles: No

Tree: Yes

Styrofoam: Yes

Plastic: Yes

Cardboard: No

Logs: Yes

Wood: No

Milk Crate: Yes

Condoms: Yes

Sanitary Napkin: Yes

Paper: Yes

Clothing/Apparel: No

Sporting Goods: Yes

Rubber Material: Yes

Food: Yes

Fish: No

Other 1:

Other 2:

Other 3:

Other 4:

Other 5:

Other 6:

Other 7:

Other 8:

# Floatable Log FL2023-1331

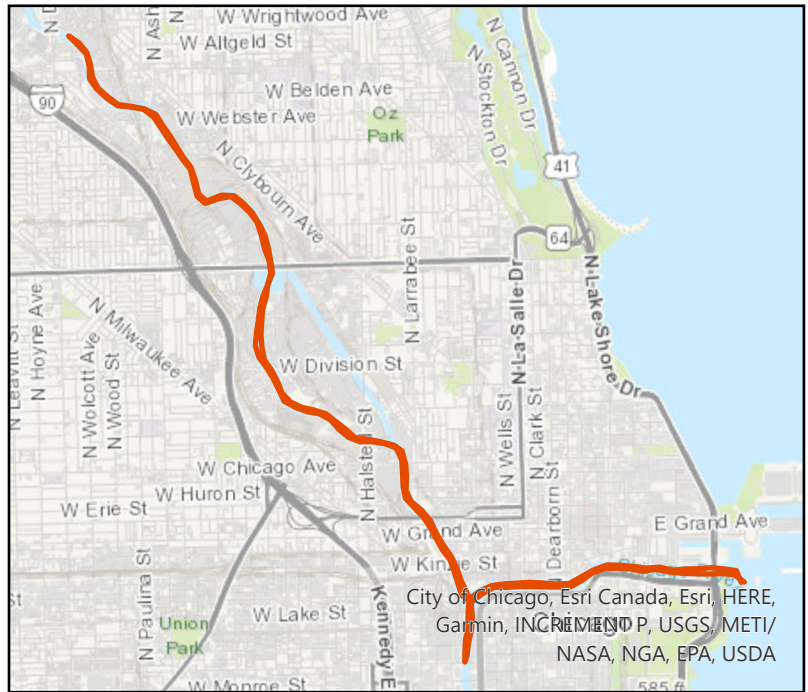
Pilot: camposm@mwrd      Date: 10/10/2023  
 Boat: Debris Boat 1 (DB1)      # of Pilots: 1  
 # of Hoisters: 1      # of MLAS: 1

## Routine Operations

Location (Waterways):

- Yes Zone 1: North Branch and North Shore Channel, Kinzie Street to Main Street
- Yes Zone 2: Chicago River and South Branch of the Chicago River, CRCW to Amtrak
- No Zone 3: South Branch Chicago River and South Fork of the SBCR, Amtrak to RAPS
- No Zone 4: Chicago Sanitary & Ship Canal, Damen Avenue to Cal-Sag Junction
- No Zone 5: Cal-Sag Channel and Little Calumet River, Bishop Ford to Cal-Sag Junction
- No Other Zone:

3.00 Est. Amt. of Debris from Routine Operations (Cubic Yards)  
 (Note: one garbage bag = 50 gallons = 6.0 cubic feet = 0.25 cubic yards)



## Special Operations (CSO Events)

Location (Waterways):

- A. Storm Number (If available at the time of Call out, or TBD and written in after event)
- B. All Clear Issued at: Date and Time (Call Systems Dispatcher at get official all clear)
- C. Start Time Date and Time (Must be within 24 hours of the all clear)
- D. Justification for delayed start if not within 24 hours of the all clear:

<b>Mechanical failure:</b> No	<b>Unsafe conditions:</b> No	
Fog: No	Limited Visibility: No	
Ice: No	Lightning: No	Other: No
Equipment icing: No	High Flow: No	
High Wind: No	Darkness: No	

E. Additional Comments:

Est. Amt. of Debris from Special Operations (Cubic Yards): 0.00  
 (Note: one garbage bag = 50 gallons = 6.0 cubic feet = 0.25 cubic yards)

## Description and Possible Source

Debris Type

Cans: No	Logs: Yes	Clothing/Apparel: No
Glass Bottles: No	Wood: No	Sporting Goods: No
Tree: No	Milk Crate: No	Rubber Material: No
Styrofoam: No	Condoms: No	Food: No
Plastic: No	Sanitary Napkin: No	Fish: No
Cardboard: No	Paper: No	
Other 1:	Other 5:	
Other 2:	Other 6:	
Other 3:	Other 7:	
Other 4:	Other 8:	

# Floatable Log FL2023-1335

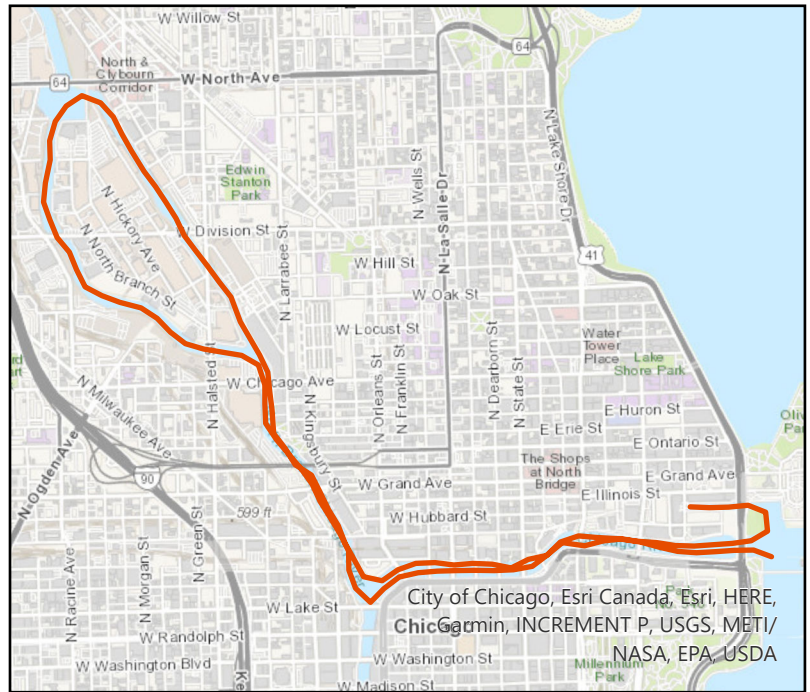
Pilot: johnsonr3                      Date: 10/11/2023  
 Boat: Pontoon Boat 3 (PB3)        # of Pilots: 1  
 # of Hoisters: 0                      # of MLAS: 1

## Routine Operations

Location (Waterways):

- Yes Zone 1: North Branch and North Shore Channel, Kinzie Street to Main Street
- Yes Zone 2: Chicago River and South Branch of the Chicago River, CRCW to Amtrak
- No Zone 3: South Branch Chicago River and South Fork of the SBCR, Amtrak to RAPS
- No Zone 4: Chicago Sanitary & Ship Canal, Damen Avenue to Cal-Sag Junction
- No Zone 5: Cal-Sag Channel and Little Calumet River, Bishop Ford to Cal-Sag Junction
- No Other Zone:

0.20 Est. Amt. of Debris from Routine Operations (Cubic Yards)  
 (Note: one garbage bag = 50 gallons = 6.0 cubic feet = 0.25 cubic yards)



## Special Operations (CSO Events)

Location (Waterways):

- A. Storm Number                      (If available at the time of Call out, or TBD and written in after event)
- B. All Clear Issued at:                      Date and Time (Call Systems Dispatcher at get official all clear)
- C. Start Time                                  Date and Time (Must be within 24 hours of the all clear)
- D. Justification for delayed start if not within 24 hours of the all clear:

<b>Mechanical failure:</b> No	<b>Unsafe conditions:</b> No	
Fog: No	Limited Visibility: No	
Ice: No	Lightning: No	Other: No
Equipment icing: No	High Flow: No	
High Wind: No	Darkness: No	

E. Additional Comments:

Est. Amt. of Debris from Special Operations (Cubic Yards): 0.00  
 (Note: one garbage bag = 50 gallons = 6.0 cubic feet = 0.25 cubic yards)

## Description and Possible Source

Debris Type

Cans: Yes	Logs: No	Clothing/Apparel: No
Glass Bottles: Yes	Wood: No	Sporting Goods: No
Tree: Yes	Milk Crate: No	Rubber Material: No
Styrofoam: No	Condoms: No	Food: No
Plastic: Yes	Sanitary Napkin: No	Fish: No
Cardboard: No	Paper: Yes	
Other 1:	Other 5:	
Other 2:	Other 6:	
Other 3:	Other 7:	
Other 4:	Other 8:	



# Floatable Log FL2023-1333

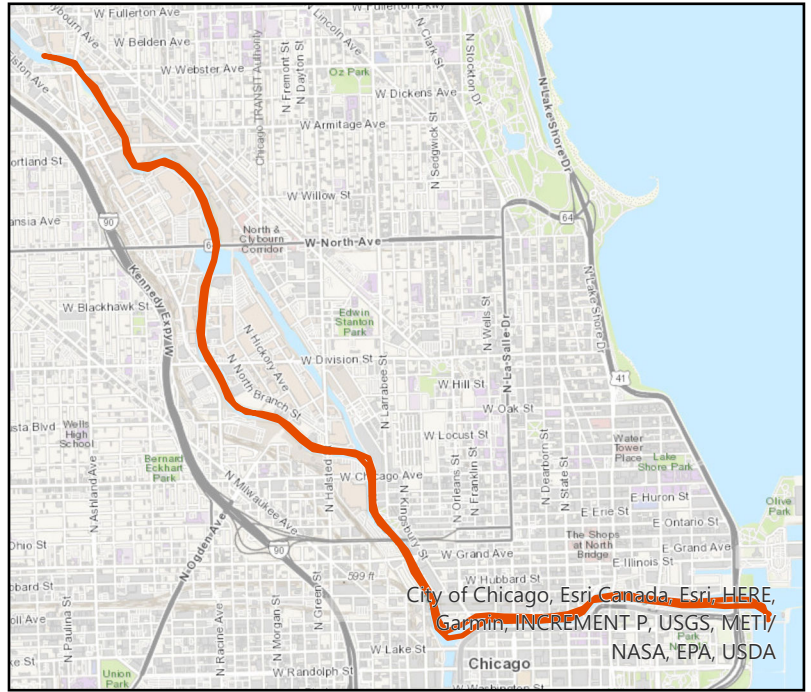
Pilot: camposm@mwrd      Date: 10/11/2023  
 Boat: Debris Boat 1 (DB1)      # of Pilots: 1  
 # of Hoisters: 1      # of MLAS: 2

## Routine Operations

### Location (Waterways):

- Yes Zone 1: North Branch and North Shore Channel, Kinzie Street to Main Street
- Yes Zone 2: Chicago River and South Branch of the Chicago River, CRCW to Amtrak
- No Zone 3: South Branch Chicago River and South Fork of the SBCR, Amtrak to RAPS
- No Zone 4: Chicago Sanitary & Ship Canal, Damen Avenue to Cal-Sag Junction
- No Zone 5: Cal-Sag Channel and Little Calumet River, Bishop Ford to Cal-Sag Junction
- No Other Zone:

3.00 Est. Amt. of Debris from Routine Operations (Cubic Yards)  
 (Note: one garbage bag = 50 gallons = 6.0 cubic feet = 0.25 cubic yards)



## Special Operations (CSO Events)

### Location (Waterways):

- A. Storm Number (If available at the time of Call out, or TBD and written in after event)
- B. All Clear Issued at: Date and Time (Call Systems Dispatcher at get official all clear)
- C. Start Time Date and Time (Must be within 24 hours of the all clear)
- D. Justification for delayed start if not within 24 hours of the all clear:

<b>Mechanical failure:</b> No	<b>Unsafe conditions:</b> No	
Fog: No	Limited Visibility: No	
Ice: No	Lightning: No	Other: No
Equipment icing: No	High Flow: No	
High Wind: No	Darkness: No	

### E. Additional Comments:

Est. Amt. of Debris from Special Operations (Cubic Yards): 0.00  
 (Note: one garbage bag = 50 gallons = 6.0 cubic feet = 0.25 cubic yards)

## Description and Possible Source

### Debris Type

Cans: No	Logs: Yes	Clothing/Apparel: No
Glass Bottles: No	Wood: No	Sporting Goods: No
Tree: No	Milk Crate: No	Rubber Material: No
Styrofoam: No	Condoms: No	Food: No
Plastic: No	Sanitary Napkin: No	Fish: No
Cardboard: No	Paper: No	
Other 1: (2) Lawn Chairs	Other 5:	
Other 2: Railroad Tie	Other 6:	
Other 3:	Other 7:	
Other 4:	Other 8:	

# Floatable Log FL2023-1334

Pilot: vonheimburgk@mwr.org Date: 10/11/2023

Boat: Skimmer Boat 2 (SB2) # of Pilots: 1

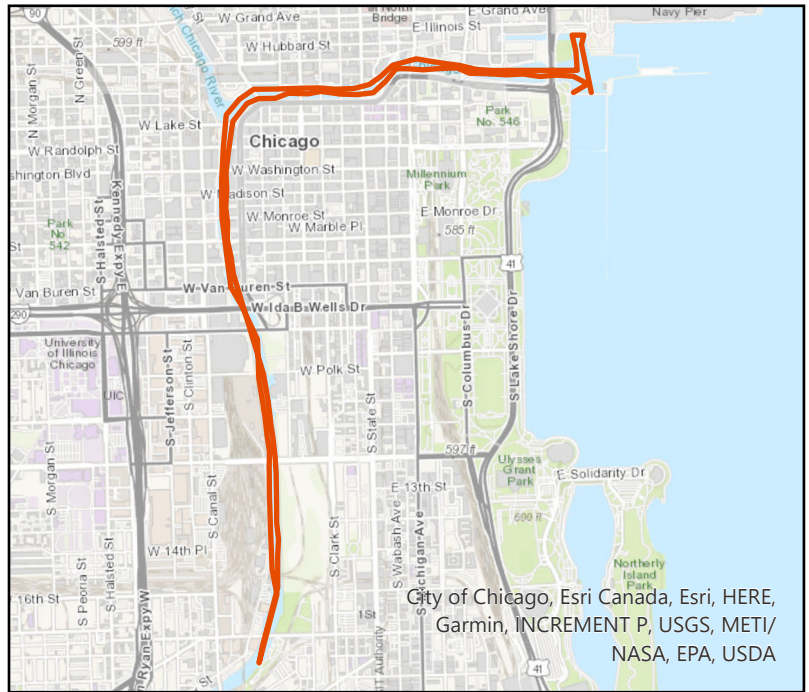
# of Hoisters: 0 # of MLAS: 1

## Routine Operations

Location (Waterways):

- No Zone 1: North Branch and North Shore Channel, Kinzie Street to Main Street
- Yes Zone 2: Chicago River and South Branch of the Chicago River, CRCW to Amtrak
- No Zone 3: South Branch Chicago River and South Fork of the SBCR, Amtrak to RAPS
- No Zone 4: Chicago Sanitary & Ship Canal, Damen Avenue to Cal-Sag Junction
- No Zone 5: Cal-Sag Channel and Little Calumet River, Bishop Ford to Cal-Sag Junction
- No Other Zone:

0.50 Est. Amt. of Debris from Routine Operations (Cubic Yards)  
 (Note: one garbage bag = 50 gallons = 6.0 cubic feet = 0.25 cubic yards)



City of Chicago, Esri Canada, Esri, HERE, Garmin, INCREMENT P, USGS, METI/NASA, EPA, USDA

## Special Operations (CSO Events)

Location (Waterways):

- A. Storm Number (If available at the time of Call out, or TBD and written in after event)
- B. All Clear Issued at: Date and Time (Call Systems Dispatcher at get official all clear)
- C. Start Time Date and Time (Must be within 24 hours of the all clear)
- D. Justification for delayed start if not within 24 hours of the all clear:

<b>Mechanical failure: No</b>	<b>Unsafe conditions: No</b>	
Fog: No	Limited Visibility: No	
Ice: No	Lightning: No	Other: No
Equipment icing: No	High Flow: No	
High Wind: No	Darkness: No	

E. Additional Comments:

Est. Amt. of Debris from Special Operations (Cubic Yards): 0.00  
 (Note: one garbage bag = 50 gallons = 6.0 cubic feet = 0.25 cubic yards)

## Description and Possible Source

Debris Type

Cans: Yes	Logs: No	Clothing/Apparel: No
Glass Bottles: Yes	Wood: No	Sporting Goods: Yes
Tree: Yes	Milk Crate: No	Rubber Material: Yes
Styrofoam: Yes	Condoms: Yes	Food: Yes
Plastic: Yes	Sanitary Napkin: Yes	Fish: No
Cardboard: No	Paper: Yes	
Other 1:	Other 5:	
Other 2:	Other 6:	
Other 3:	Other 7:	
Other 4:	Other 8:	

# Floatable Log FL2023-1336

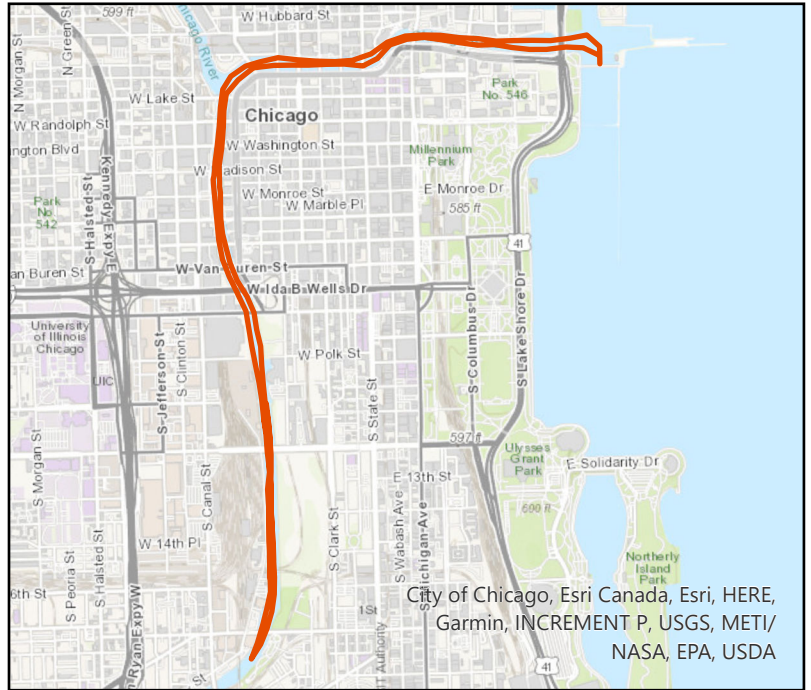
Pilot: camposm@mwrd      Date: 10/12/2023  
 Boat: Debris Boat 1 (DB1)      # of Pilots: 1  
 # of Hoisters: 1      # of MLAS: 2

## Routine Operations

Location (Waterways):

- No Zone 1: North Branch and North Shore Channel, Kinzie Street to Main Street
- Yes Zone 2: Chicago River and South Branch of the Chicago River, CRCW to Amtrak
- No Zone 3: South Branch Chicago River and South Fork of the SBCR, Amtrak to RAPS
- No Zone 4: Chicago Sanitary & Ship Canal, Damen Avenue to Cal-Sag Junction
- No Zone 5: Cal-Sag Channel and Little Calumet River, Bishop Ford to Cal-Sag Junction
- No Other Zone:

2.00 Est. Amt. of Debris from Routine Operations (Cubic Yards)  
 (Note: one garbage bag = 50 gallons = 6.0 cubic feet = 0.25 cubic yards)



## Special Operations (CSO Events)

Location (Waterways):

- A. Storm Number (If available at the time of Call out, or TBD and written in after event)
- B. All Clear Issued at: Date and Time (Call Systems Dispatcher at get official all clear)
- C. Start Time Date and Time (Must be within 24 hours of the all clear)
- D. Justification for delayed start if not within 24 hours of the all clear:

<b>Mechanical failure: No</b>	<b>Unsafe conditions: No</b>	
Fog: No	Limited Visibility: No	
Ice: No	Lightning: No	Other: No
Equipment icing: No	High Flow: No	
High Wind: No	Darkness: No	

E. Additional Comments:

Est. Amt. of Debris from Special Operations (Cubic Yards): 0.00  
 (Note: one garbage bag = 50 gallons = 6.0 cubic feet = 0.25 cubic yards)

## Description and Possible Source

Debris Type

Cans: No	Logs: Yes	Clothing/Apparel: No
Glass Bottles: No	Wood: No	Sporting Goods: No
Tree: No	Milk Crate: No	Rubber Material: No
Styrofoam: No	Condoms: No	Food: No
Plastic: No	Sanitary Napkin: No	Fish: No
Cardboard: No	Paper: No	
Other 1:	Other 5:	
Other 2:	Other 6:	
Other 3:	Other 7:	
Other 4:	Other 8:	

# Floatable Log FL2023-1337

Pilot: vonheimburgk@mwrdr.org Date: 10/12/2023

Boat: Skimmer Boat 2 (SB2) # of Pilots: 1

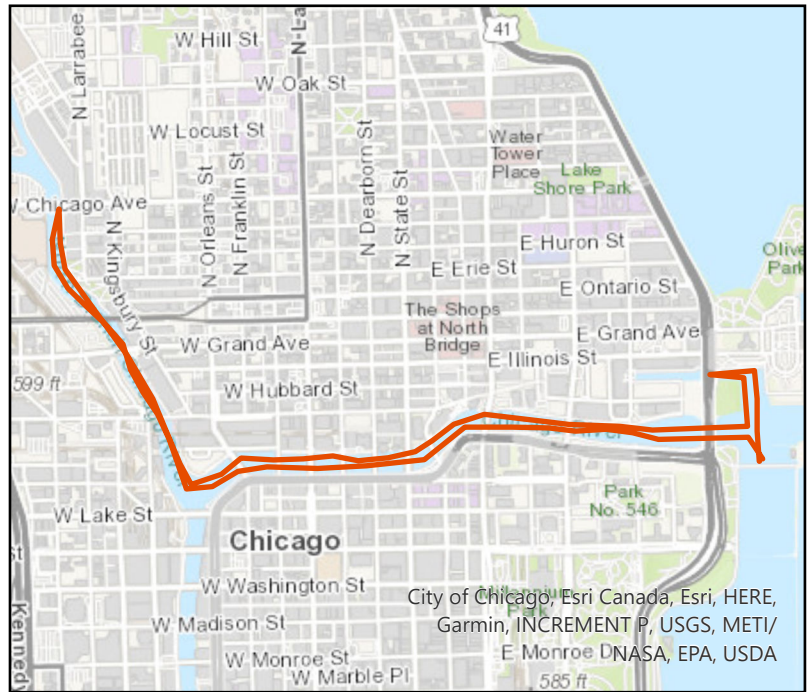
# of Hoisters: 0 # of MLAS: 1

## Routine Operations

Location (Waterways):

- Yes Zone 1: North Branch and North Shore Channel, Kinzie Street to Main Street
- Yes Zone 2: Chicago River and South Branch of the Chicago River, CRCW to Amtrak
- No Zone 3: South Branch Chicago River and South Fork of the SBCR, Amtrak to RAPS
- No Zone 4: Chicago Sanitary & Ship Canal, Damen Avenue to Cal-Sag Junction
- No Zone 5: Cal-Sag Channel and Little Calumet River, Bishop Ford to Cal-Sag Junction
- No Other Zone:

0.25 Est. Amt. of Debris from Routine Operations (Cubic Yards)  
 (Note: one garbage bag = 50 gallons = 6.0 cubic feet = 0.25 cubic yards)



## Special Operations (CSO Events)

Location (Waterways):

- A. Storm Number (If available at the time of Call out, or TBD and written in after event)
- B. All Clear Issued at: Date and Time (Call Systems Dispatcher at get official all clear)
- C. Start Time Date and Time (Must be within 24 hours of the all clear)
- D. Justification for delayed start if not within 24 hours of the all clear:

<b>Mechanical failure: No</b>	<b>Unsafe conditions: No</b>	
Fog: No	Limited Visibility: No	
Ice: No	Lightning: No	Other: No
Equipment icing: No	High Flow: No	
High Wind: No	Darkness: No	

E. Additional Comments:

Est. Amt. of Debris from Special Operations (Cubic Yards): 0.00  
 (Note: one garbage bag = 50 gallons = 6.0 cubic feet = 0.25 cubic yards)

## Description and Possible Source

Debris Type

Cans: Yes	Logs: No	Clothing/Apparel: No
Glass Bottles: Yes	Wood: No	Sporting Goods: Yes
Tree: Yes	Milk Crate: No	Rubber Material: Yes
Styrofoam: Yes	Condoms: No	Food: Yes
Plastic: Yes	Sanitary Napkin: Yes	Fish: No
Cardboard: No	Paper: Yes	
Other 1:	Other 5:	
Other 2:	Other 6:	
Other 3:	Other 7:	
Other 4:	Other 8:	

# Floatable Log FL2023-1338

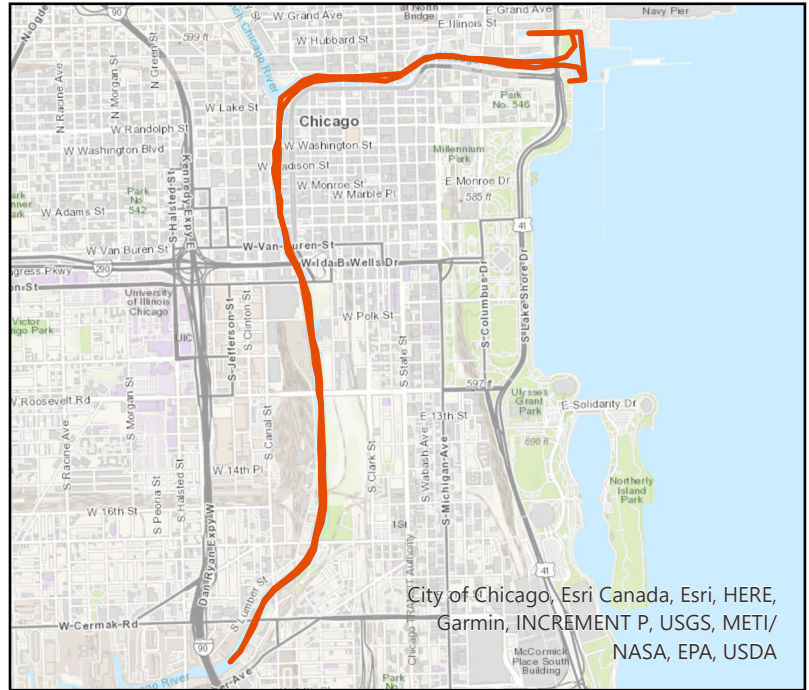
Pilot: johnson3                      Date: 10/12/2023  
 Boat: Pontoon Boat 3 (PB3)        # of Pilots: 1  
 # of Hoisters: 0                      # of MLAS: 1

## Routine Operations

### Location (Waterways):

- No Zone 1: North Branch and North Shore Channel, Kinzie Street to Main Street
- Yes Zone 2: Chicago River and South Branch of the Chicago River, CRCW to Amtrak
- Yes Zone 3: South Branch Chicago River and South Fork of the SBCR, Amtrak to RAPS
- No Zone 4: Chicago Sanitary & Ship Canal, Damen Avenue to Cal-Sag Junction
- No Zone 5: Cal-Sag Channel and Little Calumet River, Bishop Ford to Cal-Sag Junction
- No Other Zone:

0.02 Est. Amt. of Debris from Routine Operations (Cubic Yards)  
 (Note: one garbage bag = 50 gallons = 6.0 cubic feet = 0.25 cubic yards)



## Special Operations (CSO Events)

### Location (Waterways):

- A. Storm Number                      (If available at the time of Call out, or TBD and written in after event)
- B. All Clear Issued at:                      Date and Time (Call Systems Dispatcher at get official all clear)
- C. Start Time                                  Date and Time (Must be within 24 hours of the all clear)
- D. Justification for delayed start if not within 24 hours of the all clear:

<b>Mechanical failure: No</b>	<b>Unsafe conditions: No</b>	
Fog: No	Limited Visibility: Yes	
Ice: No	Lightning: Yes	Other: No
Equipment icing: No	High Flow: No	
High Wind: No	Darkness: No	

### E. Additional Comments:

Est. Amt. of Debris from Special Operations (Cubic Yards): 0.00  
 (Note: one garbage bag = 50 gallons = 6.0 cubic feet = 0.25 cubic yards)

## Description and Possible Source

### Debris Type

Cans: No	Logs: No	Clothing/Apparel: No
Glass Bottles: No	Wood: No	Sporting Goods: No
Tree: Yes	Milk Crate: No	Rubber Material: No
Styrofoam: No	Condoms: No	Food: No
Plastic: No	Sanitary Napkin: No	Fish: No
Cardboard: No	Paper: No	
Other 1:	Other 5:	
Other 2:	Other 6:	
Other 3:	Other 7:	
Other 4:	Other 8:	

# Floatable Log FL2023-1339

Pilot: vonheimburgk@mwr.org Date: 10/16/2023

Boat: Skimmer Boat 2 (SB2) # of Pilots: 1

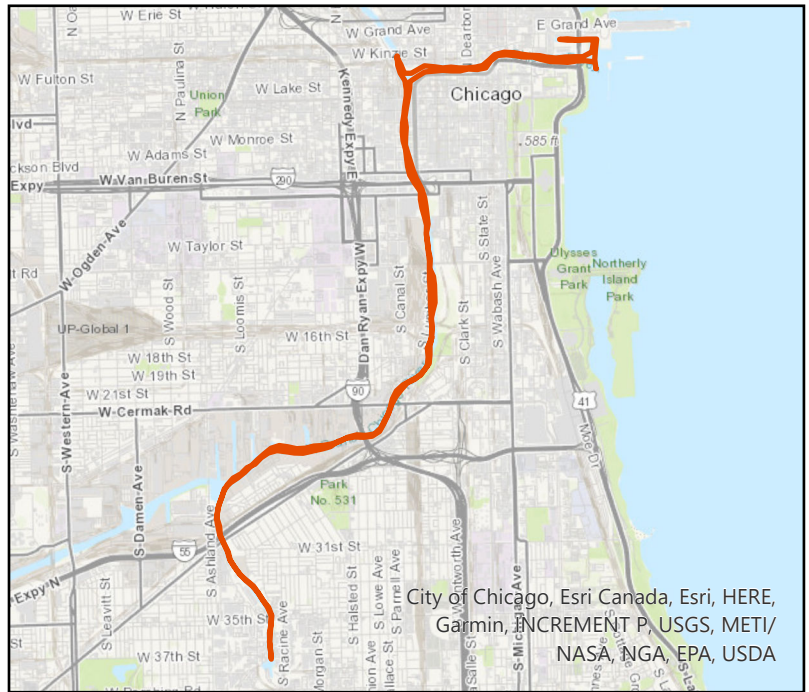
# of Hoisters: 0 # of MLAS: 0

## Routine Operations

Location (Waterways):

- No Zone 1: North Branch and North Shore Channel, Kinzie Street to Main Street
- Yes Zone 2: Chicago River and South Branch of the Chicago River, CRCW to Amtrak
- Yes Zone 3: South Branch Chicago River and South Fork of the SBCR, Amtrak to RAPS
- No Zone 4: Chicago Sanitary & Ship Canal, Damen Avenue to Cal-Sag Junction
- No Zone 5: Cal-Sag Channel and Little Calumet River, Bishop Ford to Cal-Sag Junction
- No Other Zone:

2.00 Est. Amt. of Debris from Routine Operations (Cubic Yards)  
 (Note: one garbage bag = 50 gallons = 6.0 cubic feet = 0.25 cubic yards)



## Special Operations (CSO Events)

Location (Waterways):

- A. Storm Number (If available at the time of Call out, or TBD and written in after event)
- B. All Clear Issued at: Date and Time (Call Systems Dispatcher at get official all clear)
- C. Start Time Date and Time (Must be within 24 hours of the all clear)
- D. Justification for delayed start if not within 24 hours of the all clear:

<b>Mechanical failure: No</b>	<b>Unsafe conditions: No</b>	
Fog: No	Limited Visibility: No	
Ice: No	Lightning: No	Other: No
Equipment icing: No	High Flow: No	
High Wind: No	Darkness: No	

E. Additional Comments:

Est. Amt. of Debris from Special Operations (Cubic Yards): 0.00  
 (Note: one garbage bag = 50 gallons = 6.0 cubic feet = 0.25 cubic yards)

## Description and Possible Source

Debris Type

Cans: Yes	Logs: Yes	Clothing/Apparel: Yes
Glass Bottles: Yes	Wood: Yes	Sporting Goods: Yes
Tree: Yes	Milk Crate: No	Rubber Material: Yes
Styrofoam: Yes	Condoms: Yes	Food: Yes
Plastic: Yes	Sanitary Napkin: Yes	Fish: No
Cardboard: No	Paper: Yes	
Other 1:	Other 5:	
Other 2:	Other 6:	
Other 3:	Other 7:	
Other 4:	Other 8:	



# Floatable Log FL2023-1341

Pilot: vonheimburgk@mwrdr.org Date: 10/18/2023

Boat: Skimmer Boat 2 (SB2) # of Pilots: 1

# of Hoisters: 0 # of MLAS: 0

## Routine Operations

Location (Waterways):

Yes Zone 1: North Branch and North Shore Channel, Kinzie Street to Main Street

Yes Zone 2: Chicago River and South Branch of the Chicago River, CRCW to Amtrak

No Zone 3: South Branch Chicago River and South Fork of the SBCR, Amtrak to RAPS

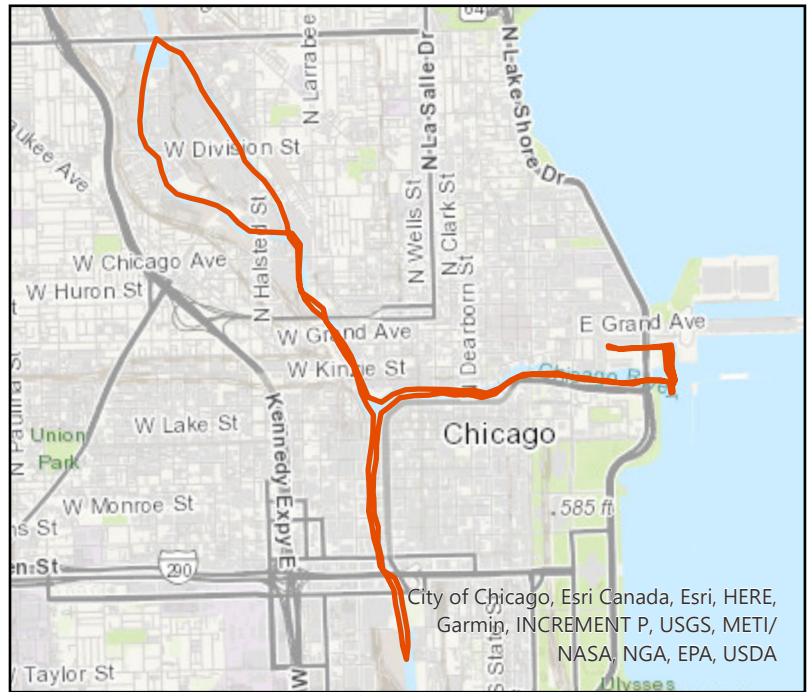
No Zone 4: Chicago Sanitary & Ship Canal, Damen Avenue to Cal-Sag Junction

No Zone 5: Cal-Sag Channel and Little Calumet River, Bishop Ford to Cal-Sag Junction

No Other Zone:

2.00 Est. Amt. of Debris from Routine Operations (Cubic Yards)

(Note: one garbage bag = 50 gallons = 6.0 cubic feet = 0.25 cubic yards)



## Special Operations (CSO Events)

Location (Waterways):

A. Storm Number (If available at the time of Call out, or TBD and written in after event)

B. All Clear Issued at: Date and Time (Call Systems Dispatcher at get official all clear)

C. Start Time Date and Time (Must be within 24 hours of the all clear)

D. Justification for delayed start if not within 24 hours of the all clear:

**Mechanical failure: No**

Fog: No

Ice: No

Equipment icing: No

High Wind: No

**Unsafe conditions: No**

Limited Visibility: No

Lightning: No

High Flow: No

Darkness: No

Other: No

E. Additional Comments:

Est. Amt. of Debris from Special Operations (Cubic Yards): 0.00

(Note: one garbage bag = 50 gallons = 6.0 cubic feet = 0.25 cubic yards)

## Description and Possible Source

Debris Type

Cans: Yes

Glass Bottles: Yes

Tree: Yes

Styrofoam: Yes

Plastic: Yes

Cardboard: No

Logs: Yes

Wood: No

Milk Crate: Yes

Condoms: Yes

Sanitary Napkin: Yes

Paper: Yes

Clothing/Apparel: Yes

Sporting Goods: Yes

Rubber Material: Yes

Food: Yes

Fish: No

Other 1: White stool

Other 2: PFD

Other 3:

Other 4:

Other 5:

Other 6:

Other 7:

Other 8:





# Floatable Log FL2023-1342

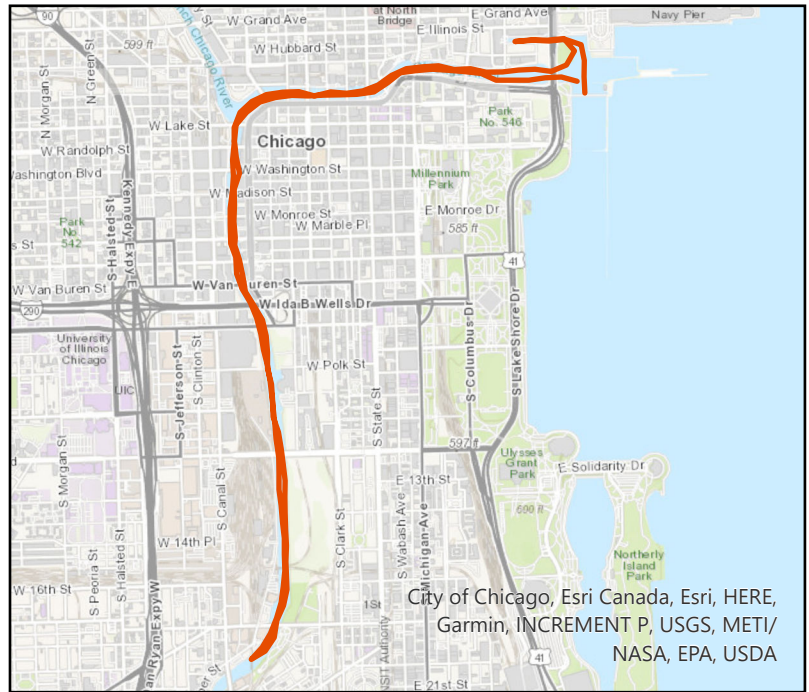
Pilot: johnson3                      Date: 10/18/2023  
 Boat: Pontoon Boat 3 (PB3)        # of Pilots: 1  
 # of Hoisters: 0                      # of MLAS: 1

## Routine Operations

### Location (Waterways):

- No Zone 1: North Branch and North Shore Channel, Kinzie Street to Main Street
- Yes Zone 2: Chicago River and South Branch of the Chicago River, CRCW to Amtrak
- No Zone 3: South Branch Chicago River and South Fork of the SBCR, Amtrak to RAPS
- No Zone 4: Chicago Sanitary & Ship Canal, Damen Avenue to Cal-Sag Junction
- No Zone 5: Cal-Sag Channel and Little Calumet River, Bishop Ford to Cal-Sag Junction
- No Other Zone:

0.05 Est. Amt. of Debris from Routine Operations (Cubic Yards)  
 (Note: one garbage bag = 50 gallons = 6.0 cubic feet = 0.25 cubic yards)



## Special Operations (CSO Events)

### Location (Waterways):

- A. Storm Number                      (If available at the time of Call out, or TBD and written in after event)
- B. All Clear Issued at:                      Date and Time (Call Systems Dispatcher at get official all clear)
- C. Start Time                                  Date and Time (Must be within 24 hours of the all clear)
- D. Justification for delayed start if not within 24 hours of the all clear:

<b>Mechanical failure:</b> No	<b>Unsafe conditions:</b> No	
Fog: No	Limited Visibility: No	
Ice: No	Lightning: No	Other: No
Equipment icing: No	High Flow: No	
High Wind: No	Darkness: No	

### E. Additional Comments:

Est. Amt. of Debris from Special Operations (Cubic Yards): 0.00  
 (Note: one garbage bag = 50 gallons = 6.0 cubic feet = 0.25 cubic yards)

## Description and Possible Source

### Debris Type

Cans: No	Logs: No	Clothing/Apparel: No
Glass Bottles: No	Wood: No	Sporting Goods: No
Tree: Yes	Milk Crate: No	Rubber Material: No
Styrofoam: Yes	Condoms: No	Food: No
Plastic: Yes	Sanitary Napkin: No	Fish: No
Cardboard: No	Paper: Yes	
Other 1:	Other 5:	
Other 2:	Other 6:	
Other 3:	Other 7:	
Other 4:	Other 8:	

# Floatable Log FL2023-1344

Pilot: vonheimburgk@mwr.org Date: 10/19/2023

Boat: Skimmer Boat 2 (SB2) # of Pilots: 1

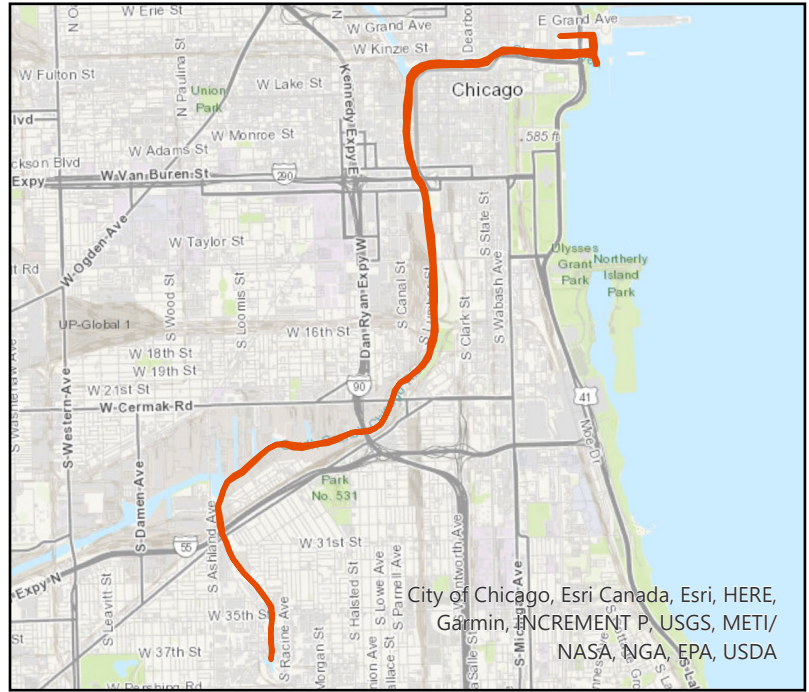
# of Hoisters: 0 # of MLAS: 1

## Routine Operations

Location (Waterways):

- No Zone 1: North Branch and North Shore Channel, Kinzie Street to Main Street
- Yes Zone 2: Chicago River and South Branch of the Chicago River, CRCW to Amtrak
- Yes Zone 3: South Branch Chicago River and South Fork of the SBCR, Amtrak to RAPS
- No Zone 4: Chicago Sanitary & Ship Canal, Damen Avenue to Cal-Sag Junction
- No Zone 5: Cal-Sag Channel and Little Calumet River, Bishop Ford to Cal-Sag Junction
- No Other Zone:

0.25 Est. Amt. of Debris from Routine Operations (Cubic Yards)  
 (Note: one garbage bag = 50 gallons = 6.0 cubic feet = 0.25 cubic yards)



## Special Operations (CSO Events)

Location (Waterways):

- A. Storm Number (If available at the time of Call out, or TBD and written in after event)
- B. All Clear Issued at: Date and Time (Call Systems Dispatcher at get official all clear)
- C. Start Time Date and Time (Must be within 24 hours of the all clear)
- D. Justification for delayed start if not within 24 hours of the all clear:

<b>Mechanical failure: No</b>	<b>Unsafe conditions: No</b>	
Fog: No	Limited Visibility: No	
Ice: No	Lightning: No	Other: No
Equipment icing: No	High Flow: No	
High Wind: No	Darkness: No	

E. Additional Comments:

Est. Amt. of Debris from Special Operations (Cubic Yards): 0.00  
 (Note: one garbage bag = 50 gallons = 6.0 cubic feet = 0.25 cubic yards)

## Description and Possible Source

Debris Type

Cans: Yes	Logs: Yes	Clothing/Apparel: No
Glass Bottles: Yes	Wood: No	Sporting Goods: Yes
Tree: Yes	Milk Crate: No	Rubber Material: Yes
Styrofoam: Yes	Condoms: Yes	Food: Yes
Plastic: Yes	Sanitary Napkin: Yes	Fish: No
Cardboard: No	Paper: Yes	
Other 1:	Other 5:	
Other 2:	Other 6:	
Other 3:	Other 7:	
Other 4:	Other 8:	

# Floatable Log FL2023-1345

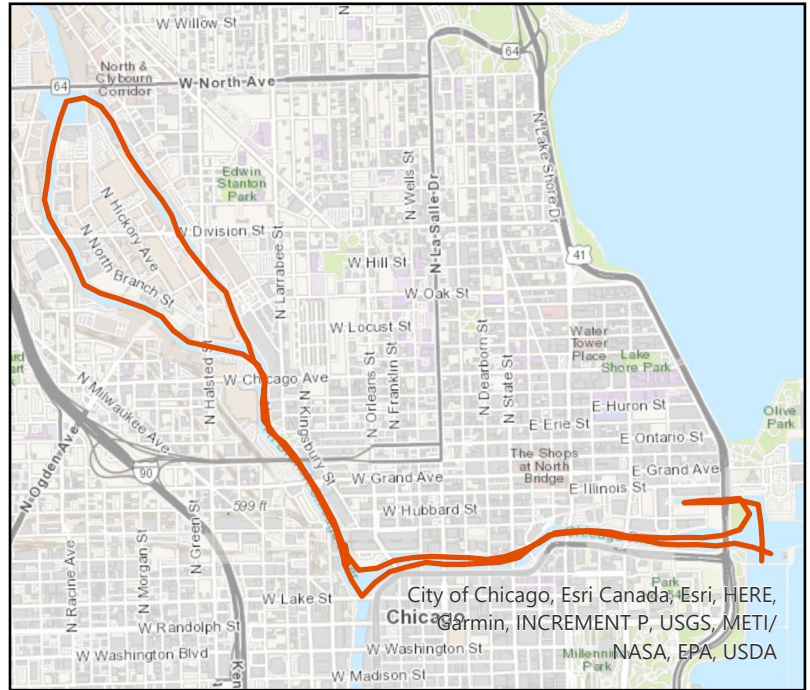
Pilot: johnson3                      Date: 10/19/2023  
 Boat: Pontoon Boat 3 (PB3)        # of Pilots: 1  
 # of Hoisters: 0                      # of MLAS: 1

## Routine Operations

Location (Waterways):

- Yes Zone 1: North Branch and North Shore Channel, Kinzie Street to Main Street
- Yes Zone 2: Chicago River and South Branch of the Chicago River, CRCW to Amtrak
- No Zone 3: South Branch Chicago River and South Fork of the SBCR, Amtrak to RAPS
- No Zone 4: Chicago Sanitary & Ship Canal, Damen Avenue to Cal-Sag Junction
- No Zone 5: Cal-Sag Channel and Little Calumet River, Bishop Ford to Cal-Sag Junction
- No Other Zone:

1.50 Est. Amt. of Debris from Routine Operations (Cubic Yards)  
 (Note: one garbage bag = 50 gallons = 6.0 cubic feet = 0.25 cubic yards)



## Special Operations (CSO Events)

Location (Waterways):

- A. Storm Number                      (If available at the time of Call out, or TBD and written in after event)
- B. All Clear Issued at:                      Date and Time (Call Systems Dispatcher at get official all clear)
- C. Start Time                                  Date and Time (Must be within 24 hours of the all clear)
- D. Justification for delayed start if not within 24 hours of the all clear:

<b>Mechanical failure:</b> No	<b>Unsafe conditions:</b> No	
Fog: No	Limited Visibility: No	
Ice: No	Lightning: No	Other: No
Equipment icing: No	High Flow: No	
High Wind: No	Darkness: No	

E. Additional Comments:

Est. Amt. of Debris from Special Operations (Cubic Yards): 0.00  
 (Note: one garbage bag = 50 gallons = 6.0 cubic feet = 0.25 cubic yards)

## Description and Possible Source

Debris Type

Cans: Yes	Logs: Yes	Clothing/Apparel: No
Glass Bottles: No	Wood: No	Sporting Goods: Yes
Tree: Yes	Milk Crate: No	Rubber Material: No
Styrofoam: Yes	Condoms: No	Food: No
Plastic: Yes	Sanitary Napkin: No	Fish: No
Cardboard: No	Paper: Yes	
Other 1: Blue Barricade	Other 5:	
Other 2:	Other 6:	
Other 3:	Other 7:	
Other 4:	Other 8:	

# Floatable Log FL2023-1346

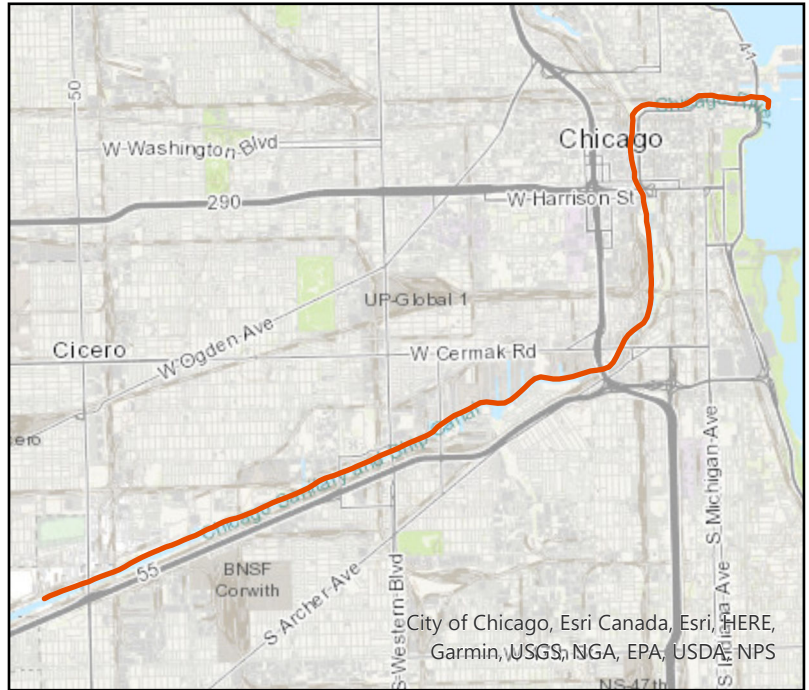
Pilot: camposm@mwrd      Date: 10/19/2023  
 Boat: Debris Boat 1 (DB1)      # of Pilots: 1  
 # of Hoisters: 1      # of MLAS: 2

## Routine Operations

### Location (Waterways):

- No Zone 1: North Branch and North Shore Channel, Kinzie Street to Main Street
- Yes Zone 2: Chicago River and South Branch of the Chicago River, CRCW to Amtrak
- Yes Zone 3: South Branch Chicago River and South Fork of the SBCR, Amtrak to RAPS
- Yes Zone 4: Chicago Sanitary & Ship Canal, Damen Avenue to Cal-Sag Junction
- No Zone 5: Cal-Sag Channel and Little Calumet River, Bishop Ford to Cal-Sag Junction
- No Other Zone:

0.00 Est. Amt. of Debris from Routine Operations (Cubic Yards)  
 (Note: one garbage bag = 50 gallons = 6.0 cubic feet = 0.25 cubic yards)



## Special Operations (CSO Events)

### Location (Waterways):

- A. Storm Number (If available at the time of Call out, or TBD and written in after event)
- B. All Clear Issued at: Date and Time (Call Systems Dispatcher at get official all clear)
- C. Start Time Date and Time (Must be within 24 hours of the all clear)
- D. Justification for delayed start if not within 24 hours of the all clear:

<b>Mechanical failure: No</b>	<b>Unsafe conditions: No</b>	
Fog: No	Limited Visibility: No	
Ice: No	Lightning: No	Other: No
Equipment icing: No	High Flow: No	
High Wind: No	Darkness: No	

### E. Additional Comments:

Est. Amt. of Debris from Special Operations (Cubic Yards): 0.00  
 (Note: one garbage bag = 50 gallons = 6.0 cubic feet = 0.25 cubic yards)

## Description and Possible Source

### Debris Type

Cans: No	Logs: No	Clothing/Apparel: No
Glass Bottles: No	Wood: No	Sporting Goods: No
Tree: No	Milk Crate: No	Rubber Material: No
Styrofoam: No	Condoms: No	Food: No
Plastic: No	Sanitary Napkin: No	Fish: No
Cardboard: No	Paper: No	
Other 1:	Other 5:	
Other 2:	Other 6:	
Other 3:	Other 7:	
Other 4:	Other 8:	

# Floatable Log FL2023-1349

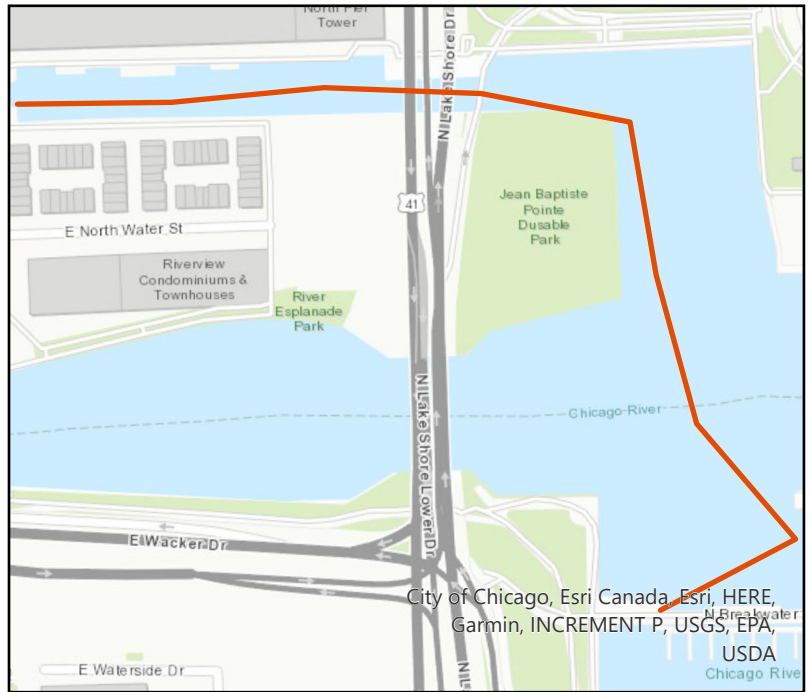
Pilot: johnsonr3                      Date: 10/20/2023  
 Boat: Pontoon Boat 3 (PB3)        # of Pilots: 1  
 # of Hoisters: 0                      # of MLAS: 1

## Routine Operations

### Location (Waterways):

- No Zone 1: North Branch and North Shore Channel, Kinzie Street to Main Street
- Yes Zone 2: Chicago River and South Branch of the Chicago River, CRCW to Amtrak
- No Zone 3: South Branch Chicago River and South Fork of the SBCR, Amtrak to RAPS
- No Zone 4: Chicago Sanitary & Ship Canal, Damen Avenue to Cal-Sag Junction
- No Zone 5: Cal-Sag Channel and Little Calumet River, Bishop Ford to Cal-Sag Junction
- No Other Zone:

0.00 Est. Amt. of Debris from Routine Operations (Cubic Yards)  
 (Note: one garbage bag = 50 gallons = 6.0 cubic feet = 0.25 cubic yards)



## Special Operations (CSO Events)

### Location (Waterways):

- A. Storm Number                      (If available at the time of Call out, or TBD and written in after event)
- B. All Clear Issued at:                      Date and Time (Call Systems Dispatcher at get official all clear)
- C. Start Time                                  Date and Time (Must be within 24 hours of the all clear)
- D. Justification for delayed start if not within 24 hours of the all clear:

<b>Mechanical failure: No</b>	<b>Unsafe conditions: No</b>	
Fog: No	Limited Visibility: No	
Ice: No	Lightning: No	Other: No
Equipment icing: No	High Flow: No	
High Wind: No	Darkness: No	

### E. Additional Comments:

Est. Amt. of Debris from Special Operations (Cubic Yards): 0.00  
 (Note: one garbage bag = 50 gallons = 6.0 cubic feet = 0.25 cubic yards)

## Description and Possible Source

### Debris Type

Cans: No	Logs: No	Clothing/Apparel: No
Glass Bottles: No	Wood: No	Sporting Goods: No
Tree: No	Milk Crate: No	Rubber Material: No
Styrofoam: No	Condoms: No	Food: No
Plastic: No	Sanitary Napkin: No	Fish: No
Cardboard: No	Paper: No	
Other 1:	Other 5:	
Other 2:	Other 6:	
Other 3:	Other 7:	
Other 4:	Other 8:	

# Floatable Log FL2023-1347

Pilot: vonheimburgk@mwr.org Date: 10/20/2023

Boat: Skimmer Boat 2 (SB2) # of Pilots: 1

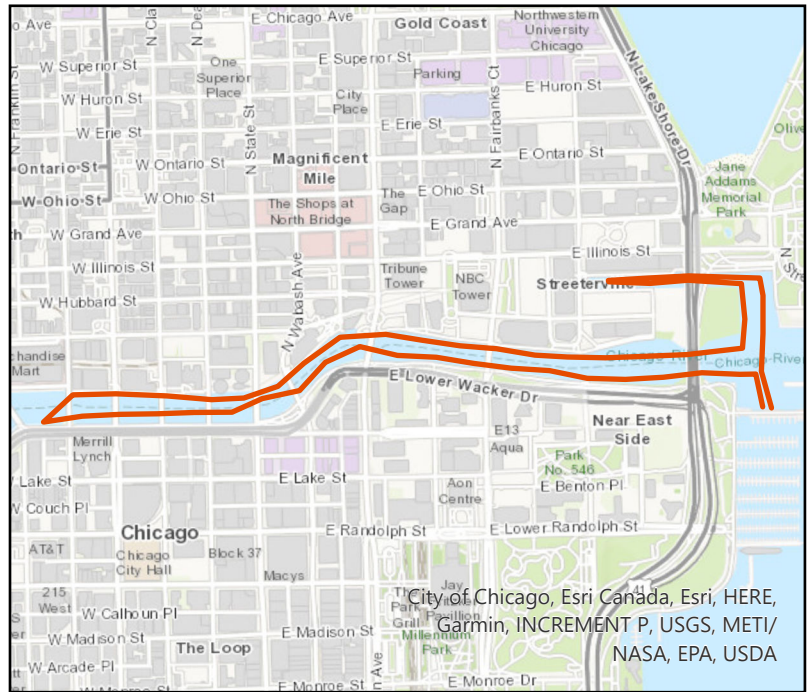
# of Hoisters: 0 # of MLAS: 0

## Routine Operations

Location (Waterways):

- No Zone 1: North Branch and North Shore Channel, Kinzie Street to Main Street
- Yes Zone 2: Chicago River and South Branch of the Chicago River, CRCW to Amtrak
- No Zone 3: South Branch Chicago River and South Fork of the SBCR, Amtrak to RAPS
- No Zone 4: Chicago Sanitary & Ship Canal, Damen Avenue to Cal-Sag Junction
- No Zone 5: Cal-Sag Channel and Little Calumet River, Bishop Ford to Cal-Sag Junction
- No Other Zone:

0.25 Est. Amt. of Debris from Routine Operations (Cubic Yards)  
 (Note: one garbage bag = 50 gallons = 6.0 cubic feet = 0.25 cubic yards)



## Special Operations (CSO Events)

Location (Waterways):

- A. Storm Number (If available at the time of Call out, or TBD and written in after event)
- B. All Clear Issued at: Date and Time (Call Systems Dispatcher at get official all clear)
- C. Start Time Date and Time (Must be within 24 hours of the all clear)
- D. Justification for delayed start if not within 24 hours of the all clear:

<b>Mechanical failure:</b> No	<b>Unsafe conditions:</b> No	
Fog: No	Limited Visibility: No	
Ice: No	Lightning: No	Other: No
Equipment icing: No	High Flow: No	
High Wind: No	Darkness: No	

E. Additional Comments:

Est. Amt. of Debris from Special Operations (Cubic Yards): 0.00  
 (Note: one garbage bag = 50 gallons = 6.0 cubic feet = 0.25 cubic yards)

## Description and Possible Source

Debris Type

Cans: Yes	Logs: No	Clothing/Apparel: No
Glass Bottles: Yes	Wood: No	Sporting Goods: Yes
Tree: Yes	Milk Crate: Yes	Rubber Material: Yes
Styrofoam: Yes	Condoms: Yes	Food: Yes
Plastic: Yes	Sanitary Napkin: Yes	Fish: No
Cardboard: No	Paper: Yes	
Other 1:	Other 5:	
Other 2:	Other 6:	
Other 3:	Other 7:	
Other 4:	Other 8:	

City of Chicago, Esri Canada, Esri, HERE, Garmin, INCREMENT P, USGS, METI/NASA, EPA, USDA

# Floatable Log FL2023-1348

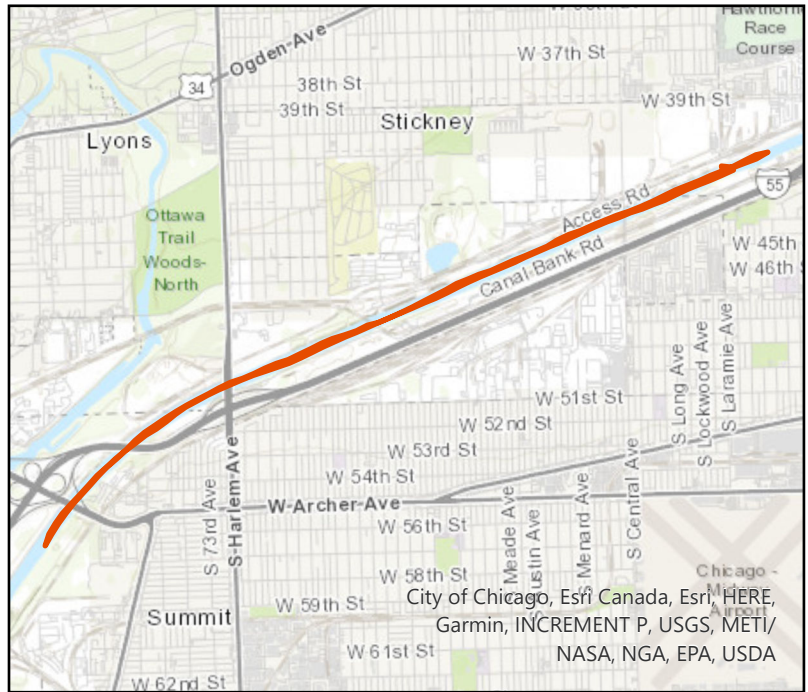
Pilot: camposm@mwrd      Date: 10/20/2023  
 Boat: Debris Boat 1 (DB1)      # of Pilots: 1  
 # of Hoisters: 1      # of MLAS: 2

## Routine Operations

### Location (Waterways):

- No Zone 1: North Branch and North Shore Channel, Kinzie Street to Main Street
- No Zone 2: Chicago River and South Branch of the Chicago River, CRCW to Amtrak
- No Zone 3: South Branch Chicago River and South Fork of the SBCR, Amtrak to RAPS
- Yes Zone 4: Chicago Sanitary & Ship Canal, Damen Avenue to Cal-Sag Junction
- No Zone 5: Cal-Sag Channel and Little Calumet River, Bishop Ford to Cal-Sag Junction
- No Other Zone:

4.00 Est. Amt. of Debris from Routine Operations (Cubic Yards)  
 (Note: one garbage bag = 50 gallons = 6.0 cubic feet = 0.25 cubic yards)



## Special Operations (CSO Events)

### Location (Waterways):

- A. Storm Number (If available at the time of Call out, or TBD and written in after event)
- B. All Clear Issued at: Date and Time (Call Systems Dispatcher at get official all clear)
- C. Start Time Date and Time (Must be within 24 hours of the all clear)
- D. Justification for delayed start if not within 24 hours of the all clear:

<b>Mechanical failure: No</b>	<b>Unsafe conditions: No</b>	
Fog: No	Limited Visibility: No	
Ice: No	Lightning: No	Other: No
Equipment icing: No	High Flow: No	
High Wind: No	Darkness: No	

### E. Additional Comments:

Est. Amt. of Debris from Special Operations (Cubic Yards): 0.00  
 (Note: one garbage bag = 50 gallons = 6.0 cubic feet = 0.25 cubic yards)

## Description and Possible Source

### Debris Type

Cans: No	Logs: Yes	Clothing/Apparel: No
Glass Bottles: No	Wood: No	Sporting Goods: No
Tree: No	Milk Crate: No	Rubber Material: No
Styrofoam: No	Condoms: No	Food: No
Plastic: No	Sanitary Napkin: No	Fish: No
Cardboard: No	Paper: No	
Other 1:	Other 5:	
Other 2:	Other 6:	
Other 3:	Other 7:	
Other 4:	Other 8:	



# Floatable Log FL2023-1351

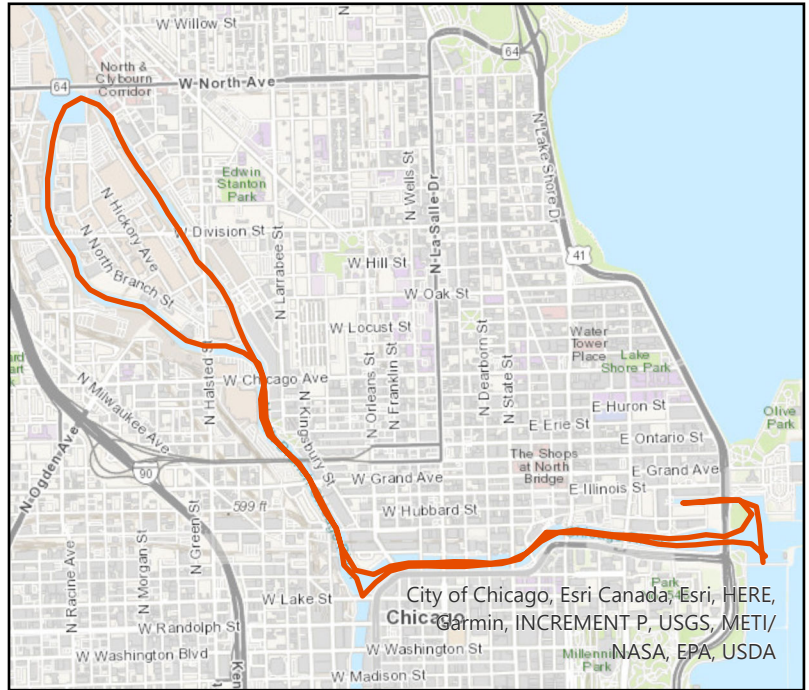
Pilot: johnsonr3                      Date: 10/23/2023  
 Boat: Pontoon Boat 3 (PB3)        # of Pilots: 1  
 # of Hoisters: 0                      # of MLAS: 1

## Routine Operations

Location (Waterways):

- Yes Zone 1: North Branch and North Shore Channel, Kinzie Street to Main Street
- Yes Zone 2: Chicago River and South Branch of the Chicago River, CRCW to Amtrak
- No Zone 3: South Branch Chicago River and South Fork of the SBCR, Amtrak to RAPS
- No Zone 4: Chicago Sanitary & Ship Canal, Damen Avenue to Cal-Sag Junction
- No Zone 5: Cal-Sag Channel and Little Calumet River, Bishop Ford to Cal-Sag Junction
- No Other Zone:

0.25 Est. Amt. of Debris from Routine Operations (Cubic Yards)  
 (Note: one garbage bag = 50 gallons = 6.0 cubic feet = 0.25 cubic yards)



## Special Operations (CSO Events)

Location (Waterways):

- A. Storm Number                      (If available at the time of Call out, or TBD and written in after event)
- B. All Clear Issued at:                      Date and Time (Call Systems Dispatcher at get official all clear)
- C. Start Time                                  Date and Time (Must be within 24 hours of the all clear)
- D. Justification for delayed start if not within 24 hours of the all clear:

<b>Mechanical failure: No</b>	<b>Unsafe conditions: No</b>	
Fog: No	Limited Visibility: No	
Ice: No	Lightning: No	Other: No
Equipment icing: No	High Flow: No	
High Wind: No	Darkness: No	

E. Additional Comments:

Est. Amt. of Debris from Special Operations (Cubic Yards): 0.00  
 (Note: one garbage bag = 50 gallons = 6.0 cubic feet = 0.25 cubic yards)

## Description and Possible Source

Debris Type

Cans: No	Logs: No	Clothing/Apparel: No
Glass Bottles: No	Wood: No	Sporting Goods: No
Tree: No	Milk Crate: No	Rubber Material: No
Styrofoam: No	Condoms: No	Food: Yes
Plastic: Yes	Sanitary Napkin: No	Fish: No
Cardboard: No	Paper: No	
Other 1:	Other 5:	
Other 2:	Other 6:	
Other 3:	Other 7:	
Other 4:	Other 8:	

# Floatable Log FL2023-1352

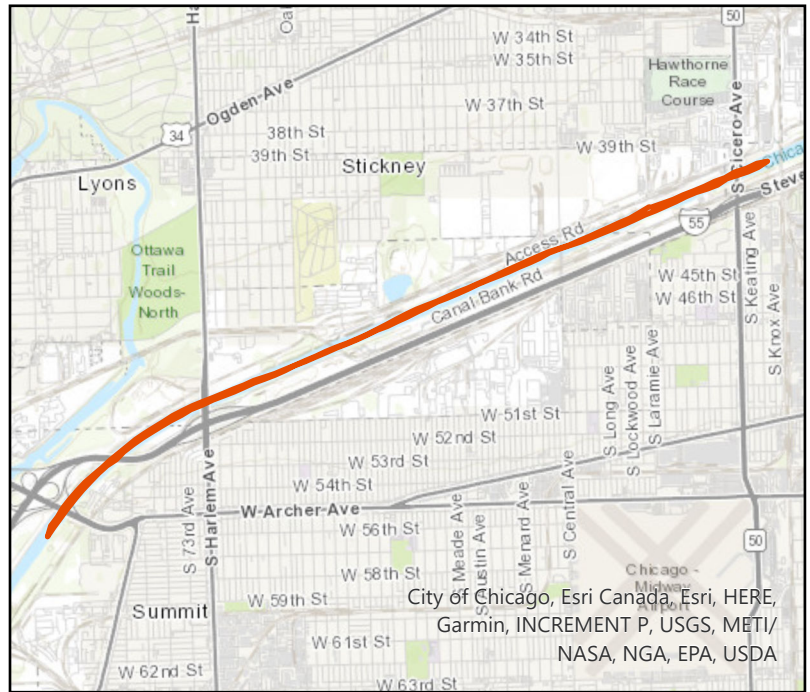
Pilot: camposm@mwrd      Date: 10/23/2023  
 Boat: Debris Boat 1 (DB1)      # of Pilots: 1  
 # of Hoisters: 1      # of MLAS: 2

## Routine Operations

### Location (Waterways):

- No Zone 1: North Branch and North Shore Channel, Kinzie Street to Main Street
- No Zone 2: Chicago River and South Branch of the Chicago River, CRCW to Amtrak
- No Zone 3: South Branch Chicago River and South Fork of the SBCR, Amtrak to RAPS
- Yes Zone 4: Chicago Sanitary & Ship Canal, Damen Avenue to Cal-Sag Junction
- No Zone 5: Cal-Sag Channel and Little Calumet River, Bishop Ford to Cal-Sag Junction
- No Other Zone:

5.00 Est. Amt. of Debris from Routine Operations (Cubic Yards)  
 (Note: one garbage bag = 50 gallons = 6.0 cubic feet = 0.25 cubic yards)



## Special Operations (CSO Events)

### Location (Waterways):

- A. Storm Number      (If available at the time of Call out, or TBD and written in after event)
- B. All Clear Issued at:      Date and Time (Call Systems Dispatcher at get official all clear)
- C. Start Time      Date and Time (Must be within 24 hours of the all clear)
- D. Justification for delayed start if not within 24 hours of the all clear:

<b>Mechanical failure: No</b>	<b>Unsafe conditions: No</b>	
Fog: No	Limited Visibility: No	
Ice: No	Lightning: No	Other: No
Equipment icing: No	High Flow: No	
High Wind: No	Darkness: No	

### E. Additional Comments:

Est. Amt. of Debris from Special Operations (Cubic Yards): 0.00  
 (Note: one garbage bag = 50 gallons = 6.0 cubic feet = 0.25 cubic yards)

## Description and Possible Source

### Debris Type

Cans: No	Logs: Yes	Clothing/Apparel: No
Glass Bottles: No	Wood: No	Sporting Goods: No
Tree: No	Milk Crate: No	Rubber Material: No
Styrofoam: No	Condoms: No	Food: No
Plastic: No	Sanitary Napkin: No	Fish: No
Cardboard: No	Paper: No	
Other 1:	Other 5:	
Other 2:	Other 6:	
Other 3:	Other 7:	
Other 4:	Other 8:	

# Floatable Log FL2023-1350

Pilot: vonheimburgk@mwr.org Date: 10/23/2023

Boat: Skimmer Boat 2 (SB2) # of Pilots: 1

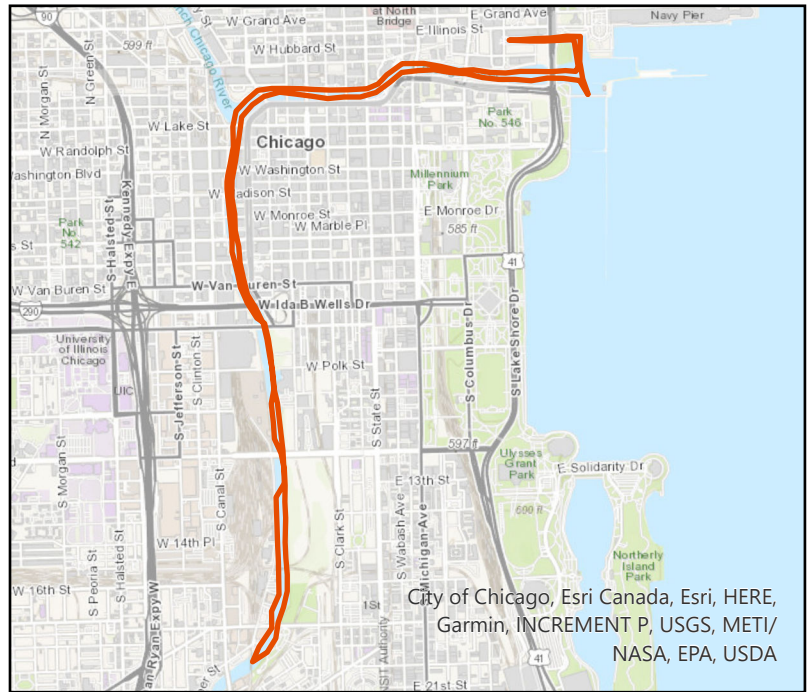
# of Hoisters: 0 # of MLAS: 1

## Routine Operations

### Location (Waterways):

- No Zone 1: North Branch and North Shore Channel, Kinzie Street to Main Street
- Yes Zone 2: Chicago River and South Branch of the Chicago River, CRCW to Amtrak
- No Zone 3: South Branch Chicago River and South Fork of the SBCR, Amtrak to RAPS
- No Zone 4: Chicago Sanitary & Ship Canal, Damen Avenue to Cal-Sag Junction
- No Zone 5: Cal-Sag Channel and Little Calumet River, Bishop Ford to Cal-Sag Junction
- No Other Zone:

2.50 Est. Amt. of Debris from Routine Operations (Cubic Yards)  
(Note: one garbage bag = 50 gallons = 6.0 cubic feet = 0.25 cubic yards)



## Special Operations (CSO Events)

### Location (Waterways):

- A. Storm Number (If available at the time of Call out, or TBD and written in after event)
- B. All Clear Issued at: Date and Time (Call Systems Dispatcher at get official all clear)
- C. Start Time Date and Time (Must be within 24 hours of the all clear)
- D. Justification for delayed start if not within 24 hours of the all clear:

<b>Mechanical failure: No</b>	<b>Unsafe conditions: No</b>	
Fog: No	Limited Visibility: No	
Ice: No	Lightning: No	Other: No
Equipment icing: No	High Flow: No	
High Wind: No	Darkness: No	

### E. Additional Comments:

Est. Amt. of Debris from Special Operations (Cubic Yards): 0.00  
(Note: one garbage bag = 50 gallons = 6.0 cubic feet = 0.25 cubic yards)

## Description and Possible Source

### Debris Type

Cans: Yes	Logs: No	Clothing/Apparel: No
Glass Bottles: Yes	Wood: No	Sporting Goods: Yes
Tree: Yes	Milk Crate: Yes	Rubber Material: Yes
Styrofoam: Yes	Condoms: Yes	Food: Yes
Plastic: Yes	Sanitary Napkin: Yes	Fish: No
Cardboard: No	Paper: Yes	
Other 1: 15' long railroad tie.	Other 5:	
Other 2:	Other 6:	
Other 3:	Other 7:	
Other 4:	Other 8:	

# Floatable Log FL2023-1353

Pilot: vonheimburgk@mwr.org Date: 10/24/2023

Boat: Skimmer Boat 2 (SB2) # of Pilots: 1

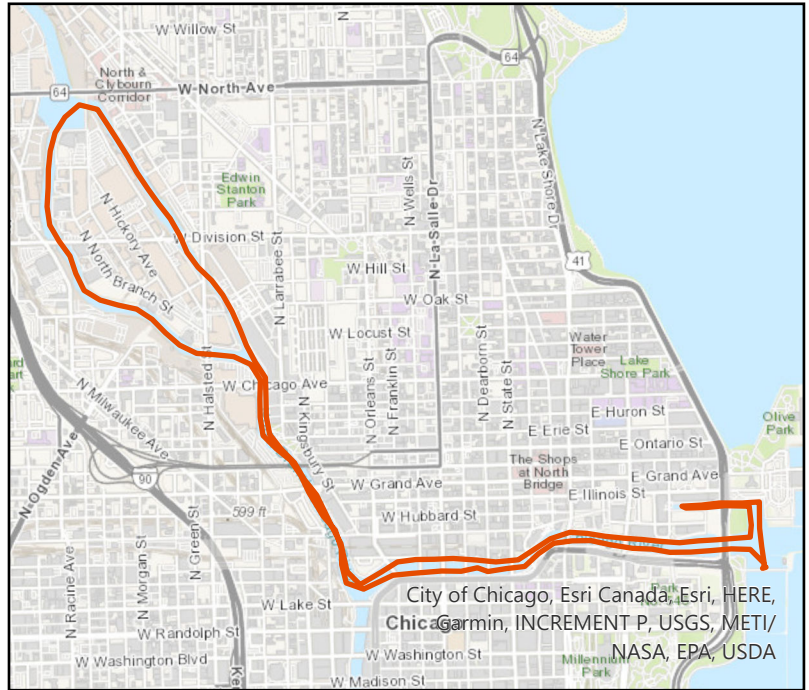
# of Hoisters: 0 # of MLAS: 1

## Routine Operations

Location (Waterways):

- Yes Zone 1: North Branch and North Shore Channel, Kinzie Street to Main Street
- Yes Zone 2: Chicago River and South Branch of the Chicago River, CRCW to Amtrak
- No Zone 3: South Branch Chicago River and South Fork of the SBCR, Amtrak to RAPS
- No Zone 4: Chicago Sanitary & Ship Canal, Damen Avenue to Cal-Sag Junction
- No Zone 5: Cal-Sag Channel and Little Calumet River, Bishop Ford to Cal-Sag Junction
- No Other Zone:

0.25 Est. Amt. of Debris from Routine Operations (Cubic Yards)  
(Note: one garbage bag = 50 gallons = 6.0 cubic feet = 0.25 cubic yards)



## Special Operations (CSO Events)

Location (Waterways):

- A. Storm Number (If available at the time of Call out, or TBD and written in after event)
- B. All Clear Issued at: Date and Time (Call Systems Dispatcher at get official all clear)
- C. Start Time Date and Time (Must be within 24 hours of the all clear)
- D. Justification for delayed start if not within 24 hours of the all clear:

<b>Mechanical failure: No</b>	<b>Unsafe conditions: No</b>	
Fog: No	Limited Visibility: No	
Ice: No	Lightning: No	Other: No
Equipment icing: No	High Flow: No	
High Wind: No	Darkness: No	

E. Additional Comments:

Est. Amt. of Debris from Special Operations (Cubic Yards): 0.00  
(Note: one garbage bag = 50 gallons = 6.0 cubic feet = 0.25 cubic yards)

## Description and Possible Source

Debris Type

Cans: Yes	Logs: No	Clothing/Apparel: No
Glass Bottles: Yes	Wood: No	Sporting Goods: No
Tree: Yes	Milk Crate: No	Rubber Material: Yes
Styrofoam: Yes	Condoms: Yes	Food: Yes
Plastic: Yes	Sanitary Napkin: Yes	Fish: No
Cardboard: No	Paper: Yes	
Other 1:	Other 5:	
Other 2:	Other 6:	
Other 3:	Other 7:	
Other 4:	Other 8:	



# Floatable Log FL2023-1355

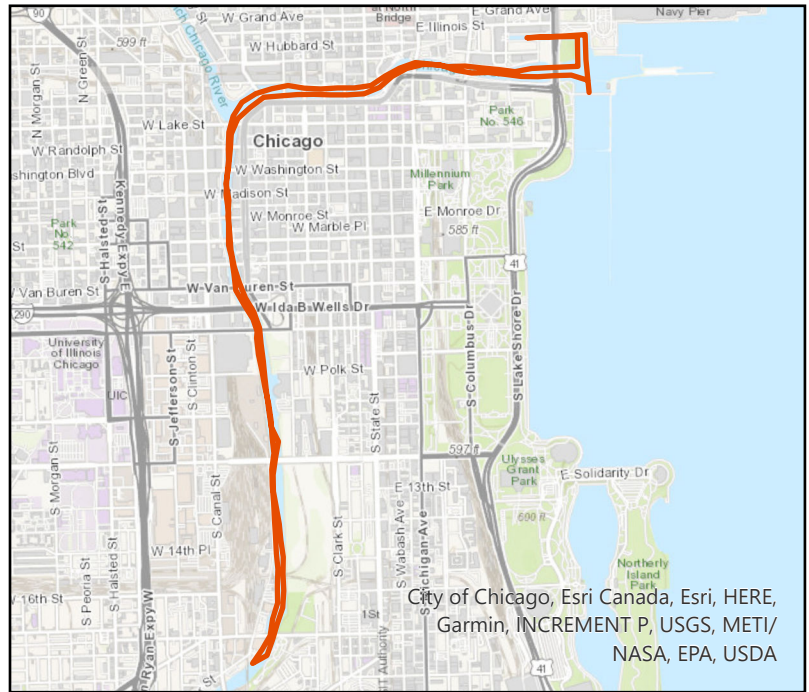
Pilot: johnson3                      Date: 10/24/2023  
 Boat: Pontoon Boat 3 (PB3)        # of Pilots: 1  
 # of Hoisters: 0                      # of MLAS: 1

## Routine Operations

### Location (Waterways):

- No Zone 1: North Branch and North Shore Channel, Kinzie Street to Main Street
- Yes Zone 2: Chicago River and South Branch of the Chicago River, CRCW to Amtrak
- No Zone 3: South Branch Chicago River and South Fork of the SBCR, Amtrak to RAPS
- No Zone 4: Chicago Sanitary & Ship Canal, Damen Avenue to Cal-Sag Junction
- No Zone 5: Cal-Sag Channel and Little Calumet River, Bishop Ford to Cal-Sag Junction
- No Other Zone:

1.00 Est. Amt. of Debris from Routine Operations (Cubic Yards)  
 (Note: one garbage bag = 50 gallons = 6.0 cubic feet = 0.25 cubic yards)



City of Chicago, Esri Canada, Esri, HERE, Garmin, INCREMENT P, USGS, METI/NASA, EPA, USDA

## Special Operations (CSO Events)

### Location (Waterways):

- A. Storm Number                      (If available at the time of Call out, or TBD and written in after event)
- B. All Clear Issued at:                      Date and Time (Call Systems Dispatcher at get official all clear)
- C. Start Time                                  Date and Time (Must be within 24 hours of the all clear)
- D. Justification for delayed start if not within 24 hours of the all clear:

<b>Mechanical failure:</b> No	<b>Unsafe conditions:</b> No	
Fog: No	Limited Visibility: No	
Ice: No	Lightning: No	Other: No
Equipment icing: No	High Flow: No	
High Wind: No	Darkness: No	

### E. Additional Comments:

Est. Amt. of Debris from Special Operations (Cubic Yards): 0.00  
 (Note: one garbage bag = 50 gallons = 6.0 cubic feet = 0.25 cubic yards)

## Description and Possible Source

### Debris Type

Cans: Yes	Logs: Yes	Clothing/Apparel: No
Glass Bottles: Yes	Wood: Yes	Sporting Goods: Yes
Tree: Yes	Milk Crate: No	Rubber Material: No
Styrofoam: Yes	Condoms: No	Food: Yes
Plastic: Yes	Sanitary Napkin: No	Fish: No
Cardboard: Yes	Paper: Yes	
Other 1:	Other 5:	
Other 2:	Other 6:	
Other 3:	Other 7:	
Other 4:	Other 8:	

# Floatable Log FL2023-1356

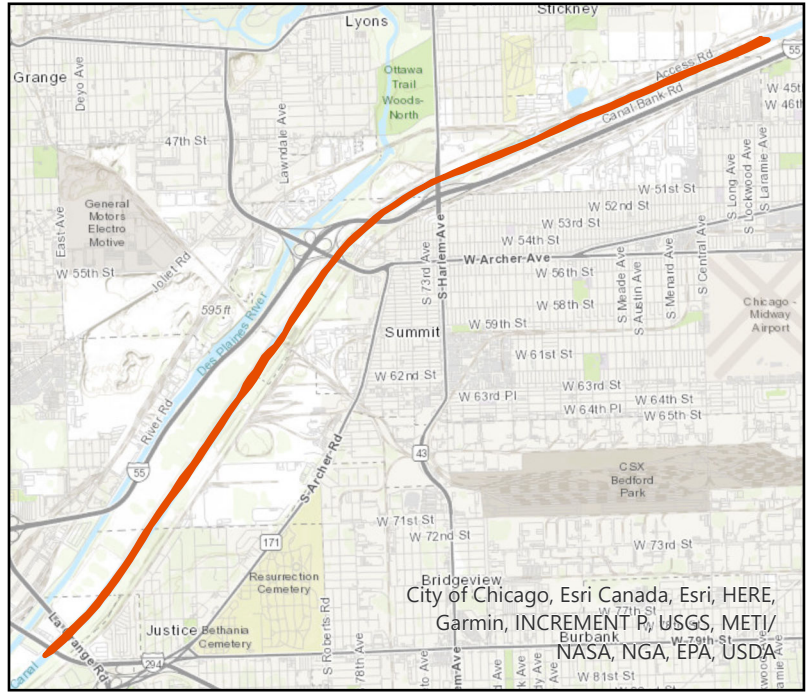
Pilot: camposm@mwrd      Date: 10/25/2023  
 Boat: Debris Boat 1 (DB1)      # of Pilots: 1  
 # of Hoisters: 1      # of MLAS: 1

## Routine Operations

### Location (Waterways):

- No Zone 1: North Branch and North Shore Channel, Kinzie Street to Main Street
- No Zone 2: Chicago River and South Branch of the Chicago River, CRCW to Amtrak
- No Zone 3: South Branch Chicago River and South Fork of the SBCR, Amtrak to RAPS
- Yes Zone 4: Chicago Sanitary & Ship Canal, Damen Avenue to Cal-Sag Junction
- No Zone 5: Cal-Sag Channel and Little Calumet River, Bishop Ford to Cal-Sag Junction
- No Other Zone:

5.00 Est. Amt. of Debris from Routine Operations (Cubic Yards)  
 (Note: one garbage bag = 50 gallons = 6.0 cubic feet = 0.25 cubic yards)



## Special Operations (CSO Events)

### Location (Waterways):

- A. Storm Number (If available at the time of Call out, or TBD and written in after event)
- B. All Clear Issued at: Date and Time (Call Systems Dispatcher at get official all clear)
- C. Start Time Date and Time (Must be within 24 hours of the all clear)
- D. Justification for delayed start if not within 24 hours of the all clear:

<b>Mechanical failure:</b> No	<b>Unsafe conditions:</b> No	
Fog: No	Limited Visibility: No	
Ice: No	Lightning: No	Other: No
Equipment icing: No	High Flow: No	
High Wind: No	Darkness: No	

### E. Additional Comments:

Est. Amt. of Debris from Special Operations (Cubic Yards): 0.00  
 (Note: one garbage bag = 50 gallons = 6.0 cubic feet = 0.25 cubic yards)

## Description and Possible Source

### Debris Type

Cans: No	Logs: Yes	Clothing/Apparel: No
Glass Bottles: No	Wood: No	Sporting Goods: No
Tree: No	Milk Crate: No	Rubber Material: No
Styrofoam: No	Condoms: No	Food: No
Plastic: No	Sanitary Napkin: No	Fish: No
Cardboard: No	Paper: No	
Other 1:	Other 5:	
Other 2:	Other 6:	
Other 3:	Other 7:	
Other 4:	Other 8:	





# Floatable Log FL2023-1357

Pilot: vonheimburgk@mwr.org Date: 10/26/2023

Boat: Skimmer Boat 2 (SB2) # of Pilots: 1

# of Hoisters: 0 # of MLAS: 0

## Routine Operations

Location (Waterways):

Yes Zone 1: North Branch and North Shore Channel, Kinzie Street to Main Street

Yes Zone 2: Chicago River and South Branch of the Chicago River, CRCW to Amtrak

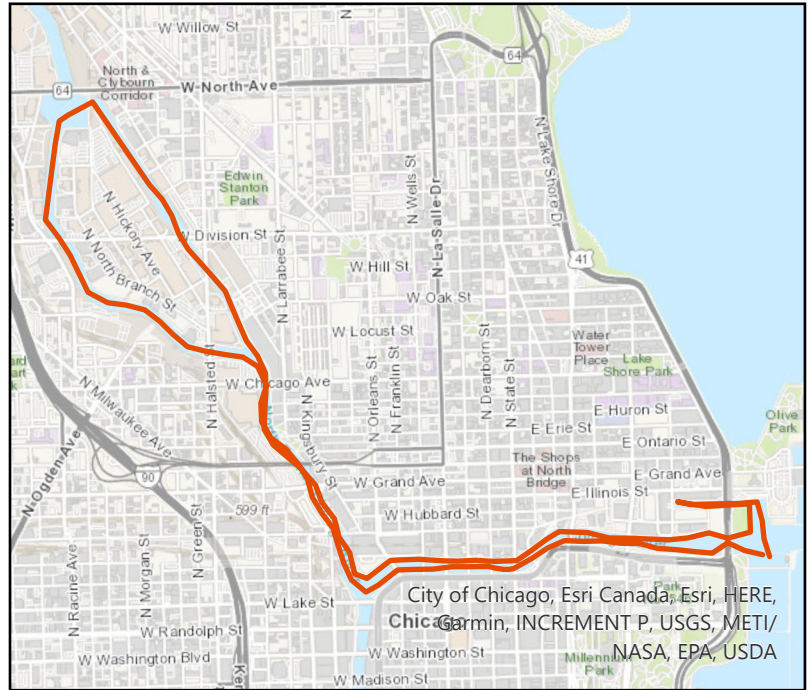
No Zone 3: South Branch Chicago River and South Fork of the SBCR, Amtrak to RAPS

No Zone 4: Chicago Sanitary & Ship Canal, Damen Avenue to Cal-Sag Junction

No Zone 5: Cal-Sag Channel and Little Calumet River, Bishop Ford to Cal-Sag Junction

No Other Zone:

1.50 Est. Amt. of Debris from Routine Operations (Cubic Yards)  
(Note: one garbage bag = 50 gallons = 6.0 cubic feet = 0.25 cubic yards)



## Special Operations (CSO Events)

Location (Waterways):

- A. Storm Number (If available at the time of Call out, or TBD and written in after event)
- B. All Clear Issued at: Date and Time (Call Systems Dispatcher at get official all clear)
- C. Start Time Date and Time (Must be within 24 hours of the all clear)
- D. Justification for delayed start if not within 24 hours of the all clear:

<b>Mechanical failure: No</b>	<b>Unsafe conditions: No</b>	
Fog: No	Limited Visibility: No	
Ice: No	Lightning: No	Other: No
Equipment icing: No	High Flow: No	
High Wind: No	Darkness: No	

E. Additional Comments:

Est. Amt. of Debris from Special Operations (Cubic Yards): 0.00  
(Note: one garbage bag = 50 gallons = 6.0 cubic feet = 0.25 cubic yards)

## Description and Possible Source

Debris Type

Cans: Yes	Logs: Yes	Clothing/Apparel: Yes
Glass Bottles: Yes	Wood: No	Sporting Goods: Yes
Tree: Yes	Milk Crate: No	Rubber Material: Yes
Styrofoam: Yes	Condoms: Yes	Food: Yes
Plastic: Yes	Sanitary Napkin: Yes	Fish: No
Cardboard: Yes	Paper: Yes	
Other 1:	Other 5:	
Other 2:	Other 6:	
Other 3:	Other 7:	
Other 4:	Other 8:	

# Floatable Log FL2023-1358

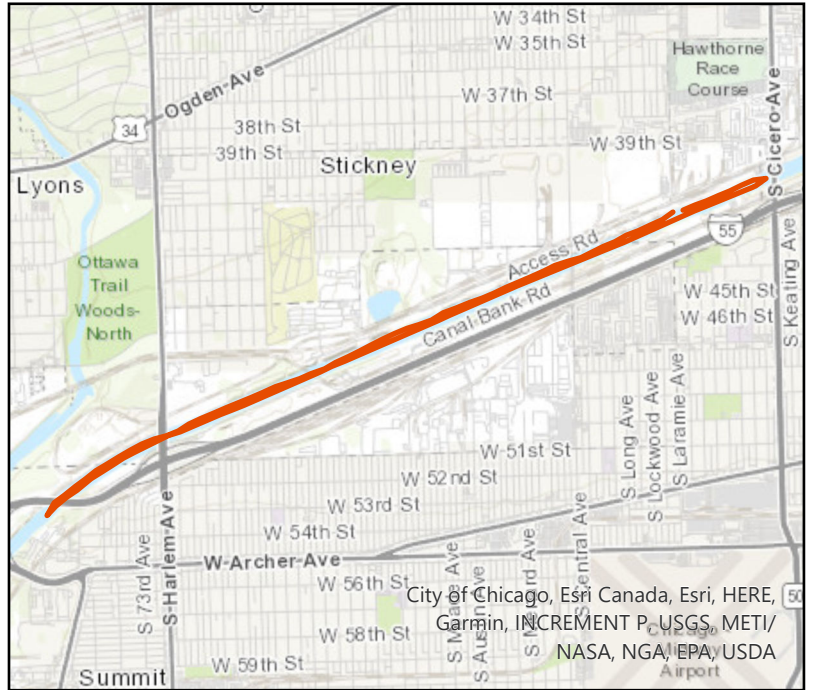
Pilot: camposm@mwrd      Date: 10/26/2023  
 Boat: Debris Boat 1 (DB1)      # of Pilots: 1  
 # of Hoisters: 1      # of MLAS: 1

## Routine Operations

### Location (Waterways):

- No Zone 1: North Branch and North Shore Channel, Kinzie Street to Main Street
- No Zone 2: Chicago River and South Branch of the Chicago River, CRCW to Amtrak
- No Zone 3: South Branch Chicago River and South Fork of the SBCR, Amtrak to RAPS
- Yes Zone 4: Chicago Sanitary & Ship Canal, Damen Avenue to Cal-Sag Junction
- No Zone 5: Cal-Sag Channel and Little Calumet River, Bishop Ford to Cal-Sag Junction
- No Other Zone:

5.00 Est. Amt. of Debris from Routine Operations (Cubic Yards)  
 (Note: one garbage bag = 50 gallons = 6.0 cubic feet = 0.25 cubic yards)



## Special Operations (CSO Events)

### Location (Waterways):

- A. Storm Number (If available at the time of Call out, or TBD and written in after event)
- B. All Clear Issued at: Date and Time (Call Systems Dispatcher at get official all clear)
- C. Start Time Date and Time (Must be within 24 hours of the all clear)
- D. Justification for delayed start if not within 24 hours of the all clear:

<b>Mechanical failure: No</b>	<b>Unsafe conditions: No</b>	
Fog: No	Limited Visibility: No	
Ice: No	Lightning: No	Other: No
Equipment icing: No	High Flow: No	
High Wind: No	Darkness: No	

### E. Additional Comments:

Est. Amt. of Debris from Special Operations (Cubic Yards): 0.00  
 (Note: one garbage bag = 50 gallons = 6.0 cubic feet = 0.25 cubic yards)

## Description and Possible Source

### Debris Type

Cans: No	Logs: Yes	Clothing/Apparel: No
Glass Bottles: No	Wood: No	Sporting Goods: No
Tree: No	Milk Crate: No	Rubber Material: No
Styrofoam: No	Condoms: No	Food: No
Plastic: No	Sanitary Napkin: No	Fish: No
Cardboard: No	Paper: No	
Other 1: Shopping Cart	Other 5:	
Other 2:	Other 6:	
Other 3:	Other 7:	
Other 4:	Other 8:	

# Floatable Log FL2023-1360

Pilot: vonheimburgk@mwr.org Date: 10/27/2023

Boat: Skimmer Boat 2 (SB2) # of Pilots: 1

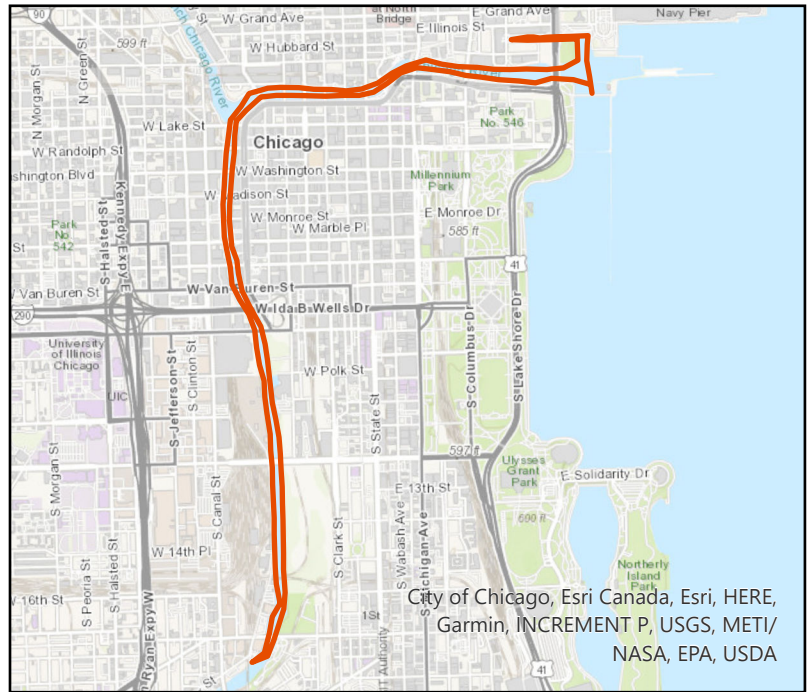
# of Hoisters: 0 # of MLAS: 1

## Routine Operations

Location (Waterways):

- No Zone 1: North Branch and North Shore Channel, Kinzie Street to Main Street
- Yes Zone 2: Chicago River and South Branch of the Chicago River, CRCW to Amtrak
- No Zone 3: South Branch Chicago River and South Fork of the SBCR, Amtrak to RAPS
- No Zone 4: Chicago Sanitary & Ship Canal, Damen Avenue to Cal-Sag Junction
- No Zone 5: Cal-Sag Channel and Little Calumet River, Bishop Ford to Cal-Sag Junction
- No Other Zone:

0.25 Est. Amt. of Debris from Routine Operations (Cubic Yards)  
 (Note: one garbage bag = 50 gallons = 6.0 cubic feet = 0.25 cubic yards)



## Special Operations (CSO Events)

Location (Waterways):

- A. Storm Number (If available at the time of Call out, or TBD and written in after event)
- B. All Clear Issued at: Date and Time (Call Systems Dispatcher at get official all clear)
- C. Start Time Date and Time (Must be within 24 hours of the all clear)
- D. Justification for delayed start if not within 24 hours of the all clear:

<b>Mechanical failure:</b> No	<b>Unsafe conditions:</b> No	
Fog: No	Limited Visibility: No	
Ice: No	Lightning: No	Other: No
Equipment icing: No	High Flow: No	
High Wind: No	Darkness: No	

E. Additional Comments:

Est. Amt. of Debris from Special Operations (Cubic Yards): 0.00  
 (Note: one garbage bag = 50 gallons = 6.0 cubic feet = 0.25 cubic yards)

## Description and Possible Source

Debris Type

Cans: Yes	Logs: No	Clothing/Apparel: No
Glass Bottles: Yes	Wood: No	Sporting Goods: Yes
Tree: Yes	Milk Crate: No	Rubber Material: Yes
Styrofoam: Yes	Condoms: Yes	Food: Yes
Plastic: Yes	Sanitary Napkin: Yes	Fish: No
Cardboard: No	Paper: Yes	
Other 1:	Other 5:	
Other 2:	Other 6:	
Other 3:	Other 7:	
Other 4:	Other 8:	

# Floatable Log FL2023-1362

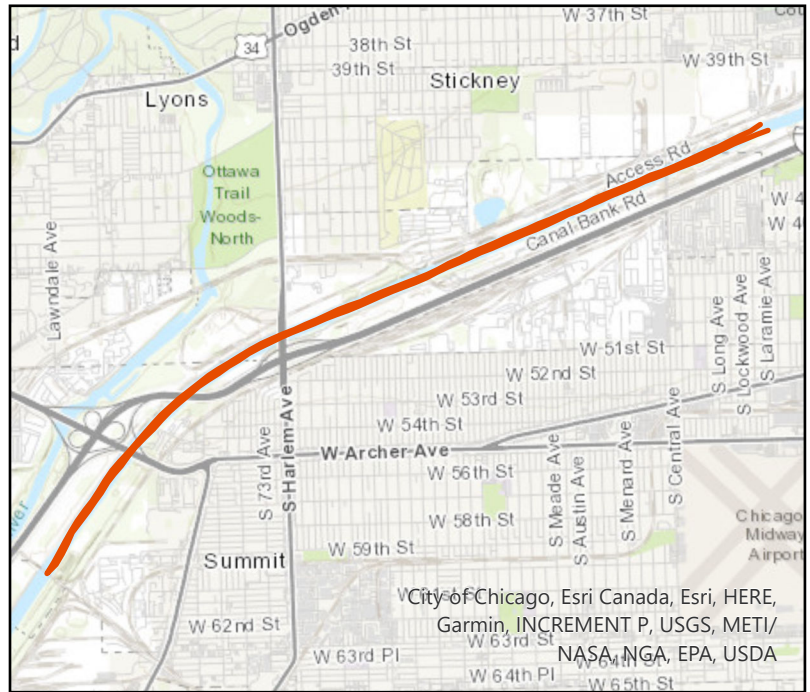
Pilot: camposm@mwrd      Date: 10/27/2023  
 Boat: Debris Boat 1 (DB1)      # of Pilots: 1  
 # of Hoisters: 1      # of MLAS: 2

## Routine Operations

### Location (Waterways):

- No Zone 1: North Branch and North Shore Channel, Kinzie Street to Main Street
- No Zone 2: Chicago River and South Branch of the Chicago River, CRCW to Amtrak
- No Zone 3: South Branch Chicago River and South Fork of the SBCR, Amtrak to RAPS
- Yes Zone 4: Chicago Sanitary & Ship Canal, Damen Avenue to Cal-Sag Junction
- No Zone 5: Cal-Sag Channel and Little Calumet River, Bishop Ford to Cal-Sag Junction
- No Other Zone:

7.00 Est. Amt. of Debris from Routine Operations (Cubic Yards)  
 (Note: one garbage bag = 50 gallons = 6.0 cubic feet = 0.25 cubic yards)



## Special Operations (CSO Events)

### Location (Waterways):

- A. Storm Number (If available at the time of Call out, or TBD and written in after event)
- B. All Clear Issued at: Date and Time (Call Systems Dispatcher at get official all clear)
- C. Start Time Date and Time (Must be within 24 hours of the all clear)
- D. Justification for delayed start if not within 24 hours of the all clear:

<b>Mechanical failure:</b> No	<b>Unsafe conditions:</b> No	
Fog: No	Limited Visibility: No	
Ice: No	Lightning: No	Other: No
Equipment icing: No	High Flow: No	
High Wind: No	Darkness: No	

### E. Additional Comments:

Est. Amt. of Debris from Special Operations (Cubic Yards): 0.00  
 (Note: one garbage bag = 50 gallons = 6.0 cubic feet = 0.25 cubic yards)

## Description and Possible Source

### Debris Type

Cans: No	Logs: Yes	Clothing/Apparel: No
Glass Bottles: No	Wood: No	Sporting Goods: No
Tree: No	Milk Crate: No	Rubber Material: No
Styrofoam: No	Condoms: No	Food: No
Plastic: No	Sanitary Napkin: No	Fish: No
Cardboard: No	Paper: No	
Other 1:	Other 5:	
Other 2:	Other 6:	
Other 3:	Other 7:	
Other 4:	Other 8:	

# Floatable Log FL2023-1361

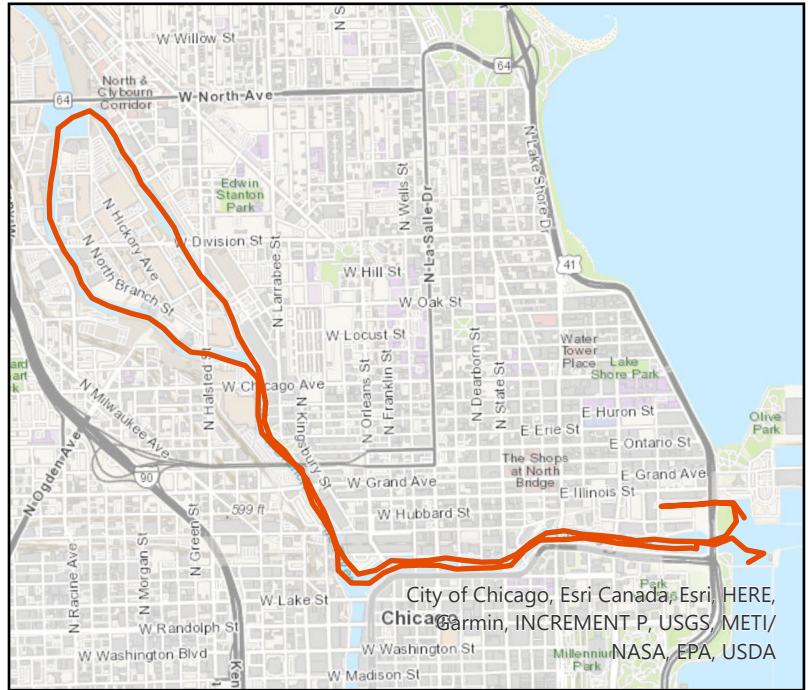
Pilot: johnson3                      Date: 10/27/2023  
 Boat: Pontoon Boat 3 (PB3)        # of Pilots: 1  
 # of Hoisters: 0                      # of MLAS: 1

## Routine Operations

Location (Waterways):

- Yes Zone 1: North Branch and North Shore Channel, Kinzie Street to Main Street
- Yes Zone 2: Chicago River and South Branch of the Chicago River, CRCW to Amtrak
- No Zone 3: South Branch Chicago River and South Fork of the SBCR, Amtrak to RAPS
- No Zone 4: Chicago Sanitary & Ship Canal, Damen Avenue to Cal-Sag Junction
- No Zone 5: Cal-Sag Channel and Little Calumet River, Bishop Ford to Cal-Sag Junction
- No Other Zone:

1.50 Est. Amt. of Debris from Routine Operations (Cubic Yards)  
 (Note: one garbage bag = 50 gallons = 6.0 cubic feet = 0.25 cubic yards)



## Special Operations (CSO Events)

Location (Waterways):

- A. Storm Number                      (If available at the time of Call out, or TBD and written in after event)
- B. All Clear Issued at:                      Date and Time (Call Systems Dispatcher at get official all clear)
- C. Start Time                                  Date and Time (Must be within 24 hours of the all clear)
- D. Justification for delayed start if not within 24 hours of the all clear:

<b>Mechanical failure: No</b>	<b>Unsafe conditions: No</b>	
Fog: No	Limited Visibility: No	
Ice: No	Lightning: No	Other: No
Equipment icing: No	High Flow: No	
High Wind: No	Darkness: No	

E. Additional Comments:

Est. Amt. of Debris from Special Operations (Cubic Yards): 0.00  
 (Note: one garbage bag = 50 gallons = 6.0 cubic feet = 0.25 cubic yards)

## Description and Possible Source

Debris Type

Cans: Yes	Logs: Yes	Clothing/Apparel: No
Glass Bottles: Yes	Wood: No	Sporting Goods: No
Tree: Yes	Milk Crate: No	Rubber Material: No
Styrofoam: Yes	Condoms: No	Food: No
Plastic: Yes	Sanitary Napkin: No	Fish: No
Cardboard: No	Paper: Yes	
Other 1:	Other 5:	
Other 2:	Other 6:	
Other 3:	Other 7:	
Other 4:	Other 8:	

# Floatable Log FL2023-1365

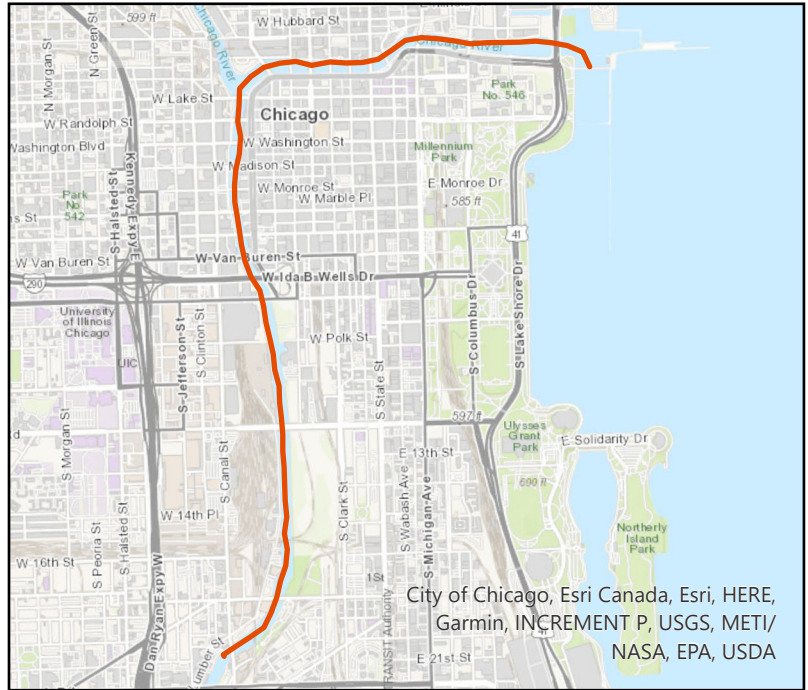
Pilot: howards@mwrld      Date: 10/30/2023  
 Boat: Pontoon Boat 3 (PB3)      # of Pilots: 1  
 # of Hoisters: 0      # of MLAS: 0

## Routine Operations

### Location (Waterways):

- No Zone 1: North Branch and North Shore Channel, Kinzie Street to Main Street
- Yes Zone 2: Chicago River and South Branch of the Chicago River, CRCW to Amtrak
- No Zone 3: South Branch Chicago River and South Fork of the SBCR, Amtrak to RAPS
- No Zone 4: Chicago Sanitary & Ship Canal, Damen Avenue to Cal-Sag Junction
- No Zone 5: Cal-Sag Channel and Little Calumet River, Bishop Ford to Cal-Sag Junction
- No Other Zone:

0.00 Est. Amt. of Debris from Routine Operations (Cubic Yards)  
 (Note: one garbage bag = 50 gallons = 6.0 cubic feet = 0.25 cubic yards)



## Special Operations (CSO Events)

### Location (Waterways):

- A. Storm Number (If available at the time of Call out, or TBD and written in after event)
- B. All Clear Issued at: Date and Time (Call Systems Dispatcher at get official all clear)
- C. Start Time Date and Time (Must be within 24 hours of the all clear)
- D. Justification for delayed start if not within 24 hours of the all clear:

<b>Mechanical failure:</b>	<b>Unsafe conditions:</b>	
Fog:	Limited Visibility:	
Ice:	Lightning:	Other:
Equipment icing:	High Flow:	
High Wind:	Darkness:	

### E. Additional Comments:

Est. Amt. of Debris from Special Operations (Cubic Yards): 0.00  
 (Note: one garbage bag = 50 gallons = 6.0 cubic feet = 0.25 cubic yards)

## Description and Possible Source

### Debris Type

Cans:	Logs:	Clothing/Apparel:
Glass Bottles:	Wood:	Sporting Goods:
Tree:	Milk Crate:	Rubber Material:
Styrofoam:	Condoms:	Food:
Plastic:	Sanitary Napkin:	Fish:
Cardboard:	Paper:	
Other 1:	Other 5:	
Other 2:	Other 6:	
Other 3:	Other 7:	
Other 4:	Other 8:	



# Floatable Log FL2023-1363

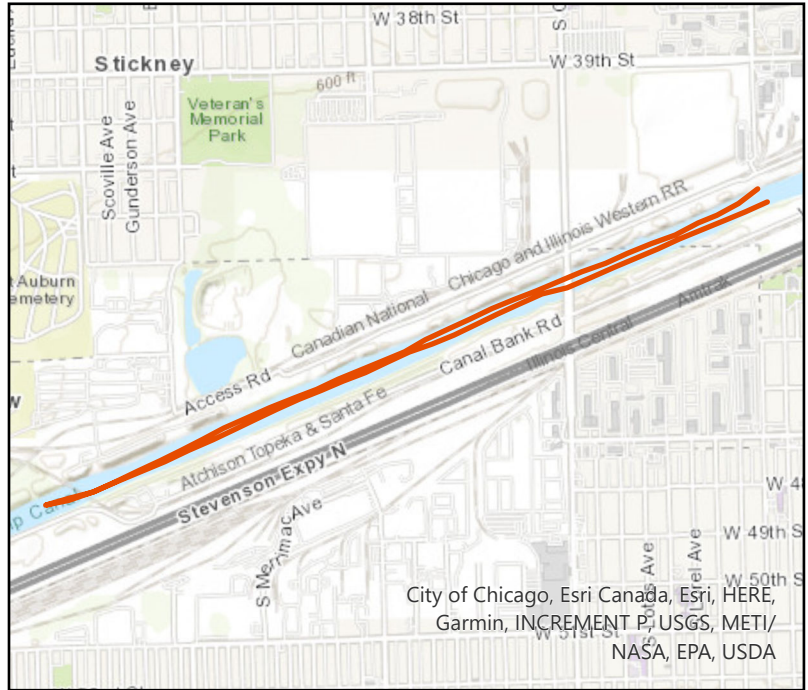
Pilot: camposm@mwrd      Date: 10/30/2023  
 Boat: Debris Boat 1 (DB1)      # of Pilots: 1  
 # of Hoisters: 1      # of MLAS: 2

## Routine Operations

### Location (Waterways):

- No Zone 1: North Branch and North Shore Channel, Kinzie Street to Main Street
- No Zone 2: Chicago River and South Branch of the Chicago River, CRCW to Amtrak
- No Zone 3: South Branch Chicago River and South Fork of the SBCR, Amtrak to RAPS
- Yes Zone 4: Chicago Sanitary & Ship Canal, Damen Avenue to Cal-Sag Junction
- No Zone 5: Cal-Sag Channel and Little Calumet River, Bishop Ford to Cal-Sag Junction
- No Other Zone:

2.00 Est. Amt. of Debris from Routine Operations (Cubic Yards)  
 (Note: one garbage bag = 50 gallons = 6.0 cubic feet = 0.25 cubic yards)



## Special Operations (CSO Events)

### Location (Waterways):

- A. Storm Number (If available at the time of Call out, or TBD and written in after event)
- B. All Clear Issued at: Date and Time (Call Systems Dispatcher at get official all clear)
- C. Start Time Date and Time (Must be within 24 hours of the all clear)
- D. Justification for delayed start if not within 24 hours of the all clear:

<b>Mechanical failure:</b> No	<b>Unsafe conditions:</b> No	
Fog: No	Limited Visibility: No	
Ice: No	Lightning: No	Other: No
Equipment icing: No	High Flow: No	
High Wind: No	Darkness: No	

### E. Additional Comments:

Est. Amt. of Debris from Special Operations (Cubic Yards): 0.00  
 (Note: one garbage bag = 50 gallons = 6.0 cubic feet = 0.25 cubic yards)

## Description and Possible Source

### Debris Type

Cans: No	Logs: Yes	Clothing/Apparel: No
Glass Bottles: No	Wood: No	Sporting Goods: No
Tree: No	Milk Crate: No	Rubber Material: No
Styrofoam: No	Condoms: No	Food: No
Plastic: No	Sanitary Napkin: No	Fish: No
Cardboard: No	Paper: No	
Other 1:	Other 5:	
Other 2:	Other 6:	
Other 3:	Other 7:	
Other 4:	Other 8:	





# Floatable Log FL2023-1367

Pilot: howards.mwrđ      Date: 10/31/2023  
 Boat: Pontoon Boat 3 (PB3)      # of Pilots: 1  
 # of Hoisters: 0      # of MLAS: 0

## Routine Operations

### Location (Waterways):

- No Zone 1: North Branch and North Shore Channel, Kinzie Street to Main Street
- Yes Zone 2: Chicago River and South Branch of the Chicago River, CRCW to Amtrak
- Yes Zone 3: South Branch Chicago River and South Fork of the SBCR, Amtrak to RAPS
- Yes Zone 4: Chicago Sanitary & Ship Canal, Damen Avenue to Cal-Sag Junction
- No Zone 5: Cal-Sag Channel and Little Calumet River, Bishop Ford to Cal-Sag Junction
- No Other Zone:

0.00 Est. Amt. of Debris from Routine Operations (Cubic Yards)  
 (Note: one garbage bag = 50 gallons = 6.0 cubic feet = 0.25 cubic yards)



## Special Operations (CSO Events)

### Location (Waterways):

- A. Storm Number (If available at the time of Call out, or TBD and written in after event)
- B. All Clear Issued at: Date and Time (Call Systems Dispatcher at get official all clear)
- C. Start Time Date and Time (Must be within 24 hours of the all clear)
- D. Justification for delayed start if not within 24 hours of the all clear:

<b>Mechanical failure: No</b>	<b>Unsafe conditions: No</b>	
Fog: No	Limited Visibility: No	
Ice: No	Lightning: No	Other: No
Equipment icing: No	High Flow: No	
High Wind: No	Darkness: No	

### E. Additional Comments:

Est. Amt. of Debris from Special Operations (Cubic Yards): 0.00  
 (Note: one garbage bag = 50 gallons = 6.0 cubic feet = 0.25 cubic yards)

## Description and Possible Source

### Debris Type

Cans: No	Logs: No	Clothing/Apparel: No
Glass Bottles: No	Wood: No	Sporting Goods: No
Tree: No	Milk Crate: No	Rubber Material: No
Styrofoam: No	Condoms: No	Food: No
Plastic: No	Sanitary Napkin: No	Fish: No
Cardboard: No	Paper: No	
Other 1:	Other 5:	
Other 2:	Other 6:	
Other 3:	Other 7:	
Other 4:	Other 8:	

# Floatable Log FL2023-1368

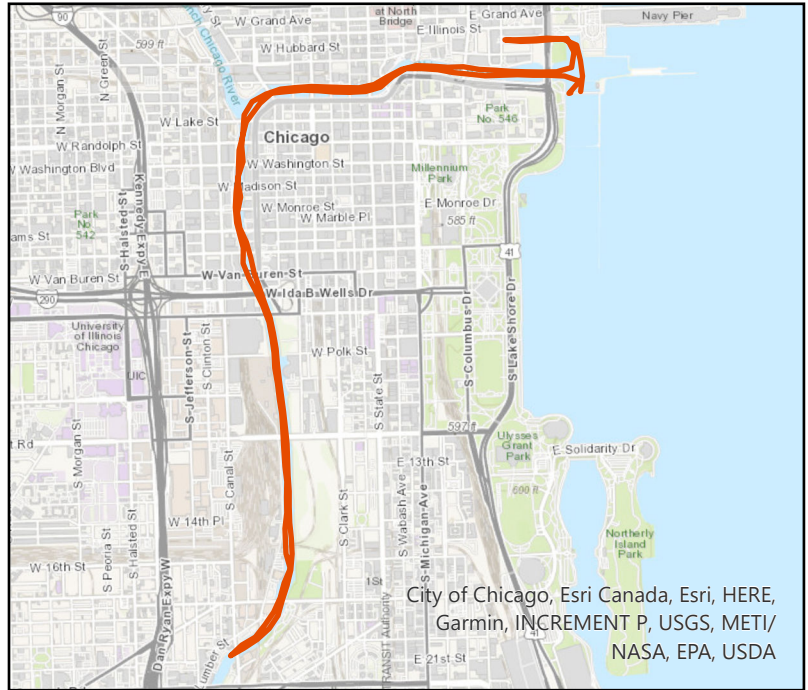
Pilot: howards@mwrld      Date: 11/1/2023  
 Boat: Pontoon Boat 3 (PB3)      # of Pilots: 1  
 # of Hoisters: 0      # of MLAS: 0

## Routine Operations

### Location (Waterways):

- No Zone 1: North Branch and North Shore Channel, Kinzie Street to Main Street
- Yes Zone 2: Chicago River and South Branch of the Chicago River, CRCW to Amtrak
- No Zone 3: South Branch Chicago River and South Fork of the SBCR, Amtrak to RAPS
- No Zone 4: Chicago Sanitary & Ship Canal, Damen Avenue to Cal-Sag Junction
- No Zone 5: Cal-Sag Channel and Little Calumet River, Bishop Ford to Cal-Sag Junction
- Other Zone:

0.10 Est. Amt. of Debris from Routine Operations (Cubic Yards)  
 (Note: one garbage bag = 50 gallons = 6.0 cubic feet = 0.25 cubic yards)



## Special Operations (CSO Events)

### Location (Waterways):

- A. Storm Number (If available at the time of Call out, or TBD and written in after event)
- B. All Clear Issued at: Date and Time (Call Systems Dispatcher at get official all clear)
- C. Start Time Date and Time (Must be within 24 hours of the all clear)
- D. Justification for delayed start if not within 24 hours of the all clear:

<b>Mechanical failure:</b>	<b>Unsafe conditions:</b>	
Fog:	Limited Visibility:	
Ice:	Lightning:	Other:
Equipment icing:	High Flow:	
High Wind:	Darkness:	

### E. Additional Comments:

Est. Amt. of Debris from Special Operations (Cubic Yards): 0.00  
 (Note: one garbage bag = 50 gallons = 6.0 cubic feet = 0.25 cubic yards)

## Description and Possible Source

### Debris Type

Cans:	Logs:	Clothing/Apparel:
Glass Bottles:	Wood:	Sporting Goods:
Tree:	Milk Crate:	Rubber Material:
Styrofoam:	Condoms:	Food:
Plastic:	Sanitary Napkin:	Fish:
Cardboard:	Paper:	
Other 1:	Other 5:	
Other 2:	Other 6:	
Other 3:	Other 7:	
Other 4:	Other 8:	



# Floatable Log FL2023-1369

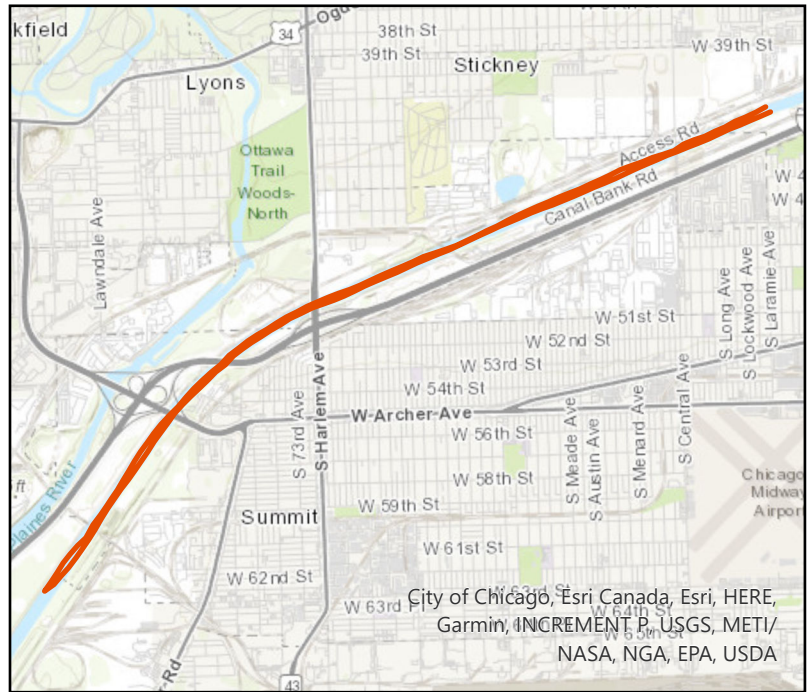
Pilot: camposm@mwrd      Date: 11/1/2023  
 Boat: Debris Boat 1 (DB1)      # of Pilots: 1  
 # of Hoisters: 1      # of MLAS: 2

## Routine Operations

### Location (Waterways):

- No Zone 1: North Branch and North Shore Channel, Kinzie Street to Main Street
- No Zone 2: Chicago River and South Branch of the Chicago River, CRCW to Amtrak
- No Zone 3: South Branch Chicago River and South Fork of the SBCR, Amtrak to RAPS
- Yes Zone 4: Chicago Sanitary & Ship Canal, Damen Avenue to Cal-Sag Junction
- No Zone 5: Cal-Sag Channel and Little Calumet River, Bishop Ford to Cal-Sag Junction
- No Other Zone:

6.00 Est. Amt. of Debris from Routine Operations (Cubic Yards)  
 (Note: one garbage bag = 50 gallons = 6.0 cubic feet = 0.25 cubic yards)



## Special Operations (CSO Events)

### Location (Waterways):

- A. Storm Number (If available at the time of Call out, or TBD and written in after event)
- B. All Clear Issued at: Date and Time (Call Systems Dispatcher at get official all clear)
- C. Start Time Date and Time (Must be within 24 hours of the all clear)
- D. Justification for delayed start if not within 24 hours of the all clear:

<b>Mechanical failure: No</b>	<b>Unsafe conditions: No</b>	
Fog: No	Limited Visibility: No	
Ice: No	Lightning: No	Other: No
Equipment icing: No	High Flow: No	
High Wind: No	Darkness: No	

### E. Additional Comments:

Est. Amt. of Debris from Special Operations (Cubic Yards): 0.00  
 (Note: one garbage bag = 50 gallons = 6.0 cubic feet = 0.25 cubic yards)

## Description and Possible Source

### Debris Type

Cans: No	Logs: Yes	Clothing/Apparel: No
Glass Bottles: No	Wood: No	Sporting Goods: No
Tree: No	Milk Crate: No	Rubber Material: No
Styrofoam: No	Condoms: No	Food: No
Plastic: No	Sanitary Napkin: No	Fish: No
Cardboard: No	Paper: No	
Other 1:	Other 5:	
Other 2:	Other 6:	
Other 3:	Other 7:	
Other 4:	Other 8:	

# Floatable Log FL2023-1371

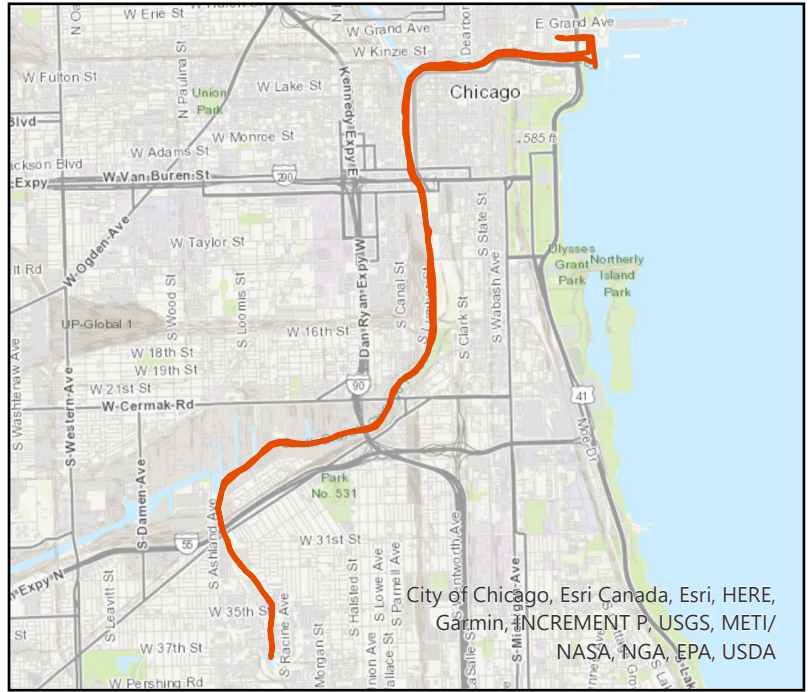
Pilot: johnson3                      Date: 11/2/2023  
 Boat: Skimmer Boat 2 (SB2)      # of Pilots: 1  
 # of Hoisters: 0                      # of MLAS: 1

## Routine Operations

### Location (Waterways):

- No Zone 1: North Branch and North Shore Channel, Kinzie Street to Main Street
- Yes Zone 2: Chicago River and South Branch of the Chicago River, CRCW to Amtrak
- Yes Zone 3: South Branch Chicago River and South Fork of the SBCR, Amtrak to RAPS
- No Zone 4: Chicago Sanitary & Ship Canal, Damen Avenue to Cal-Sag Junction
- No Zone 5: Cal-Sag Channel and Little Calumet River, Bishop Ford to Cal-Sag Junction
- No Other Zone:

0.20 Est. Amt. of Debris from Routine Operations (Cubic Yards)  
 (Note: one garbage bag = 50 gallons = 6.0 cubic feet = 0.25 cubic yards)



## Special Operations (CSO Events)

### Location (Waterways):

- A. Storm Number                      (If available at the time of Call out, or TBD and written in after event)
- B. All Clear Issued at:                      Date and Time (Call Systems Dispatcher at get official all clear)
- C. Start Time                                  Date and Time (Must be within 24 hours of the all clear)
- D. Justification for delayed start if not within 24 hours of the all clear:

<b>Mechanical failure:</b> No	<b>Unsafe conditions:</b> No	
Fog: No	Limited Visibility: No	
Ice: No	Lightning: No	Other: No
Equipment icing: No	High Flow: No	
High Wind: No	Darkness: No	

### E. Additional Comments:

Est. Amt. of Debris from Special Operations (Cubic Yards): 0.00  
 (Note: one garbage bag = 50 gallons = 6.0 cubic feet = 0.25 cubic yards)

## Description and Possible Source

### Debris Type

Cans: No	Logs: No	Clothing/Apparel: No
Glass Bottles: No	Wood: No	Sporting Goods: No
Tree: No	Milk Crate: No	Rubber Material: No
Styrofoam: No	Condoms: No	Food: No
Plastic: No	Sanitary Napkin: No	Fish: No
Cardboard: No	Paper: No	
Other 1:	Other 5:	
Other 2:	Other 6:	
Other 3:	Other 7:	
Other 4:	Other 8:	

# Floatable Log FL2023-1940

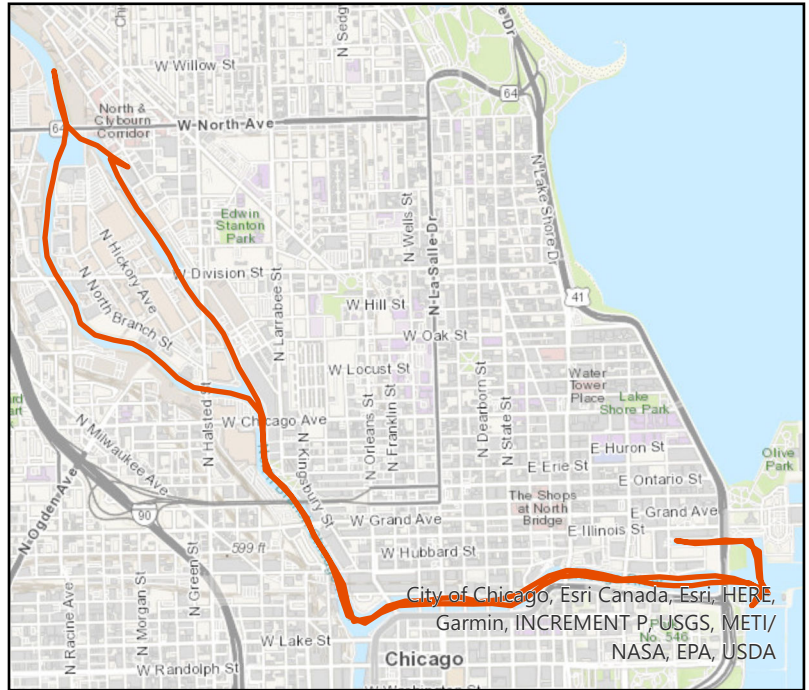
Pilot: howards@mwrld      Date: 11/2/2023  
 Boat: Pontoon Boat 3 (PB3)      # of Pilots: 1  
 # of Hoisters: 0      # of MLAS: 0

## Routine Operations

Location (Waterways):

- Yes Zone 1: North Branch and North Shore Channel, Kinzie Street to Main Street
- Yes Zone 2: Chicago River and South Branch of the Chicago River, CRCW to Amtrak
- No Zone 3: South Branch Chicago River and South Fork of the SBCR, Amtrak to RAPS
- No Zone 4: Chicago Sanitary & Ship Canal, Damen Avenue to Cal-Sag Junction
- No Zone 5: Cal-Sag Channel and Little Calumet River, Bishop Ford to Cal-Sag Junction
- Other Zone:

0.00 Est. Amt. of Debris from Routine Operations (Cubic Yards)  
 (Note: one garbage bag = 50 gallons = 6.0 cubic feet = 0.25 cubic yards)



## Special Operations (CSO Events)

Location (Waterways):

- A. Storm Number (If available at the time of Call out, or TBD and written in after event)
- B. All Clear Issued at: Date and Time (Call Systems Dispatcher at get official all clear)
- C. Start Time Date and Time (Must be within 24 hours of the all clear)
- D. Justification for delayed start if not within 24 hours of the all clear:

<b>Mechanical failure:</b>	<b>Unsafe conditions:</b>	
Fog:	Limited Visibility:	
Ice:	Lightning:	Other:
Equipment icing:	High Flow:	
High Wind:	Darkness:	

E. Additional Comments:

Est. Amt. of Debris from Special Operations (Cubic Yards): 0.00  
 (Note: one garbage bag = 50 gallons = 6.0 cubic feet = 0.25 cubic yards)

## Description and Possible Source

Debris Type

Cans:	Logs:	Clothing/Apparel:
Glass Bottles:	Wood:	Sporting Goods:
Tree:	Milk Crate:	Rubber Material:
Styrofoam:	Condoms:	Food:
Plastic:	Sanitary Napkin:	Fish:
Cardboard:	Paper:	
Other 1:	Other 5:	
Other 2:	Other 6:	
Other 3:	Other 7:	
Other 4:	Other 8:	

# Floatable Log FL2023-1372

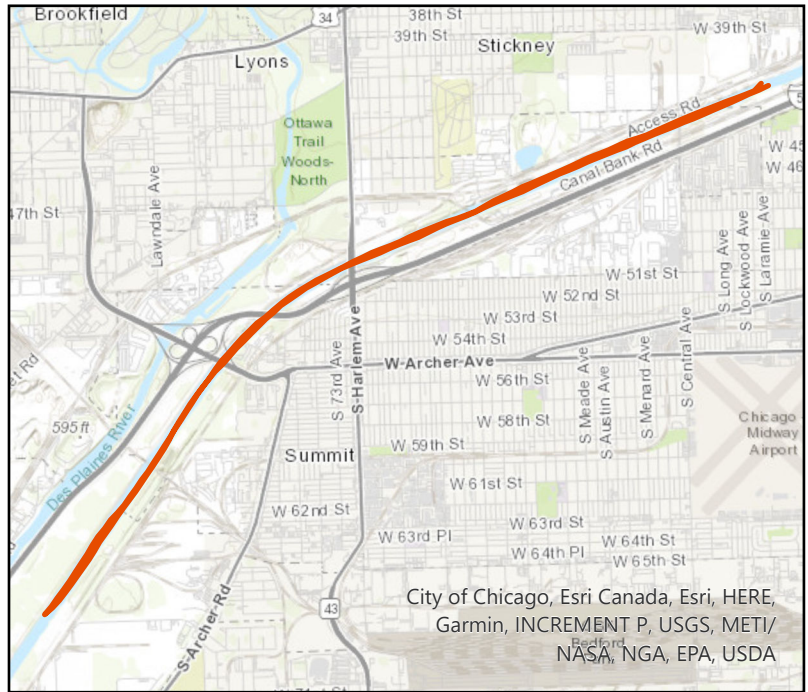
Pilot: camposm@mwrd      Date: 11/3/2023  
 Boat: Debris Boat 1 (DB1)      # of Pilots: 1  
 # of Hoisters: 1      # of MLAS: 1

## Routine Operations

### Location (Waterways):

- No Zone 1: North Branch and North Shore Channel, Kinzie Street to Main Street
- No Zone 2: Chicago River and South Branch of the Chicago River, CRCW to Amtrak
- No Zone 3: South Branch Chicago River and South Fork of the SBCR, Amtrak to RAPS
- Yes Zone 4: Chicago Sanitary & Ship Canal, Damen Avenue to Cal-Sag Junction
- No Zone 5: Cal-Sag Channel and Little Calumet River, Bishop Ford to Cal-Sag Junction
- No Other Zone:

5.00 Est. Amt. of Debris from Routine Operations (Cubic Yards)  
 (Note: one garbage bag = 50 gallons = 6.0 cubic feet = 0.25 cubic yards)



## Special Operations (CSO Events)

### Location (Waterways):

- A. Storm Number (If available at the time of Call out, or TBD and written in after event)
- B. All Clear Issued at: Date and Time (Call Systems Dispatcher at get official all clear)
- C. Start Time Date and Time (Must be within 24 hours of the all clear)
- D. Justification for delayed start if not within 24 hours of the all clear:

<b>Mechanical failure:</b> No	<b>Unsafe conditions:</b> No	
Fog: No	Limited Visibility: No	
Ice: No	Lightning: No	Other: No
Equipment icing: No	High Flow: No	
High Wind: No	Darkness: No	

### E. Additional Comments:

Est. Amt. of Debris from Special Operations (Cubic Yards): 0.00  
 (Note: one garbage bag = 50 gallons = 6.0 cubic feet = 0.25 cubic yards)

## Description and Possible Source

### Debris Type

Cans: No	Logs: Yes	Clothing/Apparel: No
Glass Bottles: No	Wood: No	Sporting Goods: No
Tree: No	Milk Crate: No	Rubber Material: No
Styrofoam: No	Condoms: No	Food: No
Plastic: No	Sanitary Napkin: No	Fish: No
Cardboard: No	Paper: No	
Other 1:	Other 5:	
Other 2:	Other 6:	
Other 3:	Other 7:	
Other 4:	Other 8:	



# Floatable Log FL2023-1373

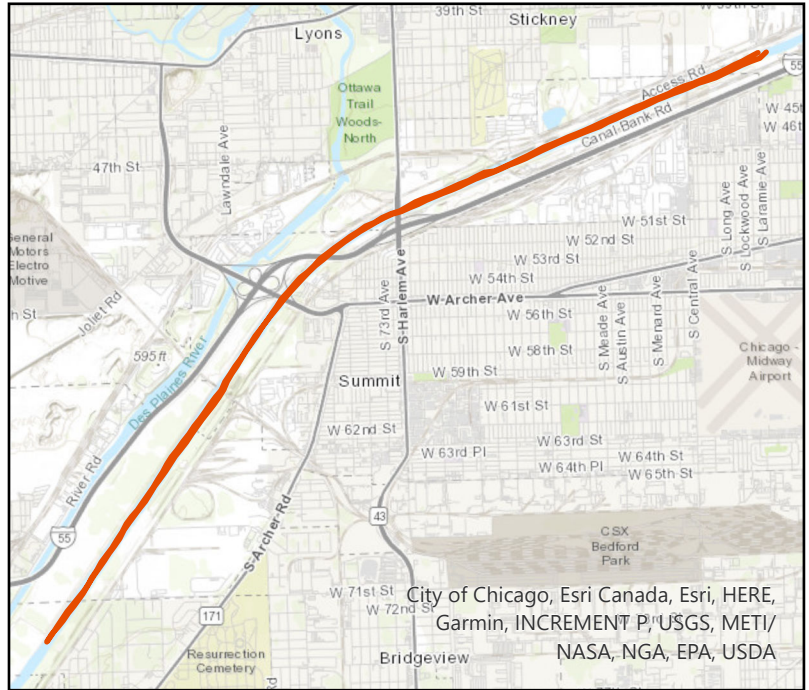
Pilot: camposm@mwrd      Date: 11/6/2023  
Boat: Debris Boat 1 (DB1)      # of Pilots: 1  
# of Hoisters: 1      # of MLAS: 2

## Routine Operations

### Location (Waterways):

- No Zone 1: North Branch and North Shore Channel, Kinzie Street to Main Street
- No Zone 2: Chicago River and South Branch of the Chicago River, CRCW to Amtrak
- No Zone 3: South Branch Chicago River and South Fork of the SBCR, Amtrak to RAPS
- Yes Zone 4: Chicago Sanitary & Ship Canal, Damen Avenue to Cal-Sag Junction
- No Zone 5: Cal-Sag Channel and Little Calumet River, Bishop Ford to Cal-Sag Junction
- No Other Zone:

7.00 Est. Amt. of Debris from Routine Operations (Cubic Yards)  
(Note: one garbage bag = 50 gallons = 6.0 cubic feet = 0.25 cubic yards)



## Special Operations (CSO Events)

### Location (Waterways):

- A. Storm Number (If available at the time of Call out, or TBD and written in after event)
- B. All Clear Issued at: Date and Time (Call Systems Dispatcher at get official all clear)
- C. Start Time Date and Time (Must be within 24 hours of the all clear)
- D. Justification for delayed start if not within 24 hours of the all clear:

<b>Mechanical failure: No</b>	<b>Unsafe conditions: No</b>	
Fog: No	Limited Visibility: No	
Ice: No	Lightning: No	Other: No
Equipment icing: No	High Flow: No	
High Wind: No	Darkness: No	

### E. Additional Comments:

Est. Amt. of Debris from Special Operations (Cubic Yards): 0.00  
(Note: one garbage bag = 50 gallons = 6.0 cubic feet = 0.25 cubic yards)

## Description and Possible Source

### Debris Type

Cans: No	Logs: Yes	Clothing/Apparel: No
Glass Bottles: No	Wood: No	Sporting Goods: No
Tree: No	Milk Crate: No	Rubber Material: No
Styrofoam: No	Condoms: No	Food: No
Plastic: No	Sanitary Napkin: No	Fish: No
Cardboard: No	Paper: No	
Other 1:	Other 5:	
Other 2:	Other 6:	
Other 3:	Other 7:	
Other 4:	Other 8:	

# Floatable Log FL2023-1374

Pilot: vonheimburgk@mwr.org Date: 11/7/2023

Boat: Skimmer Boat 2 (SB2) # of Pilots: 1

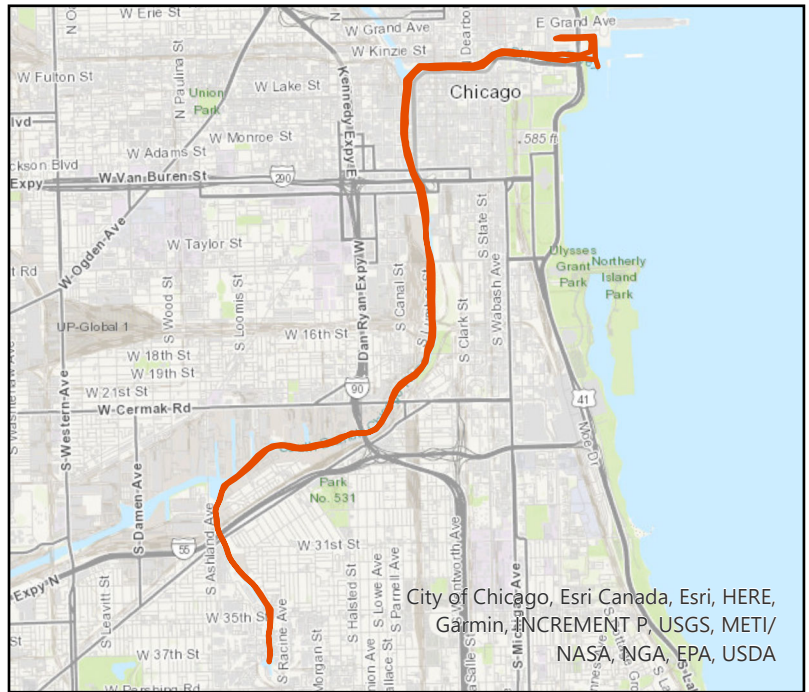
# of Hoisters: 0 # of MLAS: 1

## Routine Operations

Location (Waterways):

- No Zone 1: North Branch and North Shore Channel, Kinzie Street to Main Street
- Yes Zone 2: Chicago River and South Branch of the Chicago River, CRCW to Amtrak
- Yes Zone 3: South Branch Chicago River and South Fork of the SBCR, Amtrak to RAPS
- No Zone 4: Chicago Sanitary & Ship Canal, Damen Avenue to Cal-Sag Junction
- No Zone 5: Cal-Sag Channel and Little Calumet River, Bishop Ford to Cal-Sag Junction
- No Other Zone:

0.25 Est. Amt. of Debris from Routine Operations (Cubic Yards)  
 (Note: one garbage bag = 50 gallons = 6.0 cubic feet = 0.25 cubic yards)



## Special Operations (CSO Events)

Location (Waterways):

- A. Storm Number (If available at the time of Call out, or TBD and written in after event)
- B. All Clear Issued at: Date and Time (Call Systems Dispatcher at get official all clear)
- C. Start Time Date and Time (Must be within 24 hours of the all clear)
- D. Justification for delayed start if not within 24 hours of the all clear:

<b>Mechanical failure: No</b>	<b>Unsafe conditions: No</b>	
Fog: No	Limited Visibility: No	
Ice: No	Lightning: No	Other: No
Equipment icing: No	High Flow: No	
High Wind: No	Darkness: No	

E. Additional Comments:

Est. Amt. of Debris from Special Operations (Cubic Yards): 0.00  
 (Note: one garbage bag = 50 gallons = 6.0 cubic feet = 0.25 cubic yards)

## Description and Possible Source

Debris Type

Cans: Yes	Logs: No	Clothing/Apparel: No
Glass Bottles: Yes	Wood: No	Sporting Goods: Yes
Tree: Yes	Milk Crate: No	Rubber Material: Yes
Styrofoam: Yes	Condoms: Yes	Food: Yes
Plastic: Yes	Sanitary Napkin: Yes	Fish: No
Cardboard: No	Paper: Yes	
Other 1:	Other 5:	
Other 2:	Other 6:	
Other 3:	Other 7:	
Other 4:	Other 8:	

# Floatable Log FL2023-1375

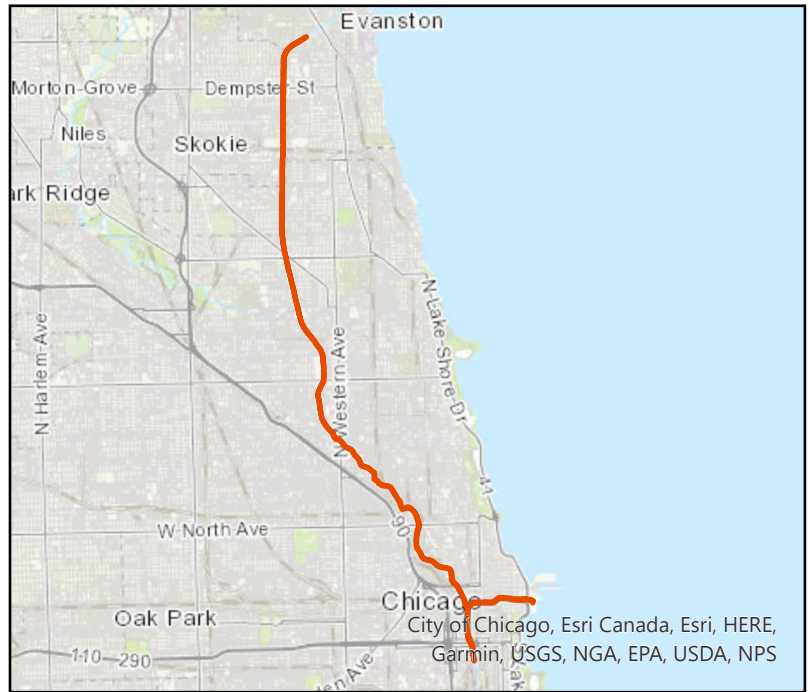
Pilot: camposm@mwrd      Date: 11/7/2023  
Boat: Work Boat (WB1)      # of Pilots: 1  
# of Hoisters: 0      # of MLAS: 2

## Routine Operations

Location (Waterways):

- Yes Zone 1: North Branch and North Shore Channel, Kinzie Street to Main Street
- Yes Zone 2: Chicago River and South Branch of the Chicago River, CRCW to Amtrak
- No Zone 3: South Branch Chicago River and South Fork of the SBCR, Amtrak to RAPS
- No Zone 4: Chicago Sanitary & Ship Canal, Damen Avenue to Cal-Sag Junction
- No Zone 5: Cal-Sag Channel and Little Calumet River, Bishop Ford to Cal-Sag Junction
- Yes Other Zone: Bridge St.

7.00 Est. Amt. of Debris from Routine Operations (Cubic Yards)  
(Note: one garbage bag = 50 gallons = 6.0 cubic feet = 0.25 cubic yards)



## Special Operations (CSO Events)

Location (Waterways):

- A. Storm Number (If available at the time of Call out, or TBD and written in after event)
- B. All Clear Issued at: Date and Time (Call Systems Dispatcher at get official all clear)
- C. Start Time Date and Time (Must be within 24 hours of the all clear)
- D. Justification for delayed start if not within 24 hours of the all clear:

<b>Mechanical failure: No</b>	<b>Unsafe conditions: No</b>	
Fog: No	Limited Visibility: No	
Ice: No	Lightning: No	Other: No
Equipment icing: No	High Flow: No	
High Wind: No	Darkness: No	

E. Additional Comments:

Est. Amt. of Debris from Special Operations (Cubic Yards): 0.00  
(Note: one garbage bag = 50 gallons = 6.0 cubic feet = 0.25 cubic yards)

## Description and Possible Source

Debris Type

Cans: No	Logs: Yes	Clothing/Apparel: No
Glass Bottles: No	Wood: No	Sporting Goods: No
Tree: No	Milk Crate: No	Rubber Material: No
Styrofoam: No	Condoms: No	Food: No
Plastic: No	Sanitary Napkin: No	Fish: No
Cardboard: No	Paper: No	
Other 1:	Other 5:	
Other 2:	Other 6:	
Other 3:	Other 7:	
Other 4:	Other 8:	

# Floatable Log FL2023-1936

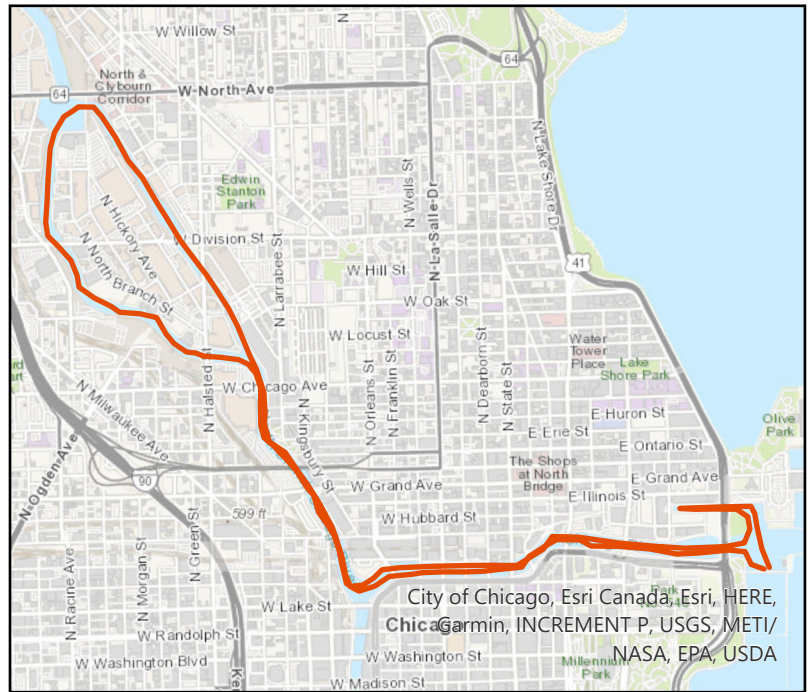
Pilot: johnsonr3                      Date: 11/7/2023  
 Boat: Pontoon Boat 3 (PB3)        # of Pilots: 1  
 # of Hoisters:                        # of MLAS: 1

## Routine Operations

Location (Waterways):

- Yes Zone 1: North Branch and North Shore Channel, Kinzie Street to Main Street
- Yes Zone 2: Chicago River and South Branch of the Chicago River, CRCW to Amtrak
- No Zone 3: South Branch Chicago River and South Fork of the SBCR, Amtrak to RAPS
- No Zone 4: Chicago Sanitary & Ship Canal, Damen Avenue to Cal-Sag Junction
- No Zone 5: Cal-Sag Channel and Little Calumet River, Bishop Ford to Cal-Sag Junction
- No Other Zone:

0.05 Est. Amt. of Debris from Routine Operations (Cubic Yards)  
 (Note: one garbage bag = 50 gallons = 6.0 cubic feet = 0.25 cubic yards)



## Special Operations (CSO Events)

Location (Waterways):

- A. Storm Number                      (If available at the time of Call out, or TBD and written in after event)
- B. All Clear Issued at:                      Date and Time (Call Systems Dispatcher at get official all clear)
- C. Start Time                                  Date and Time (Must be within 24 hours of the all clear)
- D. Justification for delayed start if not within 24 hours of the all clear:

<b>Mechanical failure:</b>	<b>Unsafe conditions:</b>	
Fog:	Limited Visibility:	
Ice:	Lightning:	Other:
Equipment icing:	High Flow:	
High Wind:	Darkness:	

E. Additional Comments:

Est. Amt. of Debris from Special Operations (Cubic Yards):  
 (Note: one garbage bag = 50 gallons = 6.0 cubic feet = 0.25 cubic yards)

## Description and Possible Source

Debris Type

Cans:	Logs:	Clothing/Apparel:
Glass Bottles:	Wood:	Sporting Goods:
Tree: Yes	Milk Crate:	Rubber Material:
Styrofoam:	Condoms:	Food:
Plastic:	Sanitary Napkin:	Fish:
Cardboard:	Paper:	
Other 1:	Other 5:	
Other 2:	Other 6:	
Other 3:	Other 7:	
Other 4:	Other 8:	

# Floatable Log FL2023-1377

Pilot: camposm@mwrd      Date: 11/9/2023  
 Boat: Debris Boat 1 (DB1)      # of Pilots: 1  
 # of Hoisters: 1      # of MLAS: 2

## Routine Operations

Location (Waterways):

- No Zone 1: North Branch and North Shore Channel, Kinzie Street to Main Street
- No Zone 2: Chicago River and South Branch of the Chicago River, CRCW to Amtrak
- No Zone 3: South Branch Chicago River and South Fork of the SBCR, Amtrak to RAPS
- Yes Zone 4: Chicago Sanitary & Ship Canal, Damen Avenue to Cal-Sag Junction
- No Zone 5: Cal-Sag Channel and Little Calumet River, Bishop Ford to Cal-Sag Junction
- No Other Zone:

10.0 Est. Amt. of Debris from Routine Operations (Cubic Yards)  
 (Note: one garbage bag = 50 gallons = 6.0 cubic feet = 0.25 cubic yards)



## Special Operations (CSO Events)

Location (Waterways):

- A. Storm Number (If available at the time of Call out, or TBD and written in after event)
- B. All Clear Issued at: Date and Time (Call Systems Dispatcher at get official all clear)
- C. Start Time Date and Time (Must be within 24 hours of the all clear)
- D. Justification for delayed start if not within 24 hours of the all clear:

<b>Mechanical failure:</b> No	<b>Unsafe conditions:</b> No	
Fog: No	Limited Visibility: No	
Ice: No	Lightning: No	Other: No
Equipment icing: No	High Flow: No	
High Wind: No	Darkness: No	

E. Additional Comments:

Est. Amt. of Debris from Special Operations (Cubic Yards): 0.00  
 (Note: one garbage bag = 50 gallons = 6.0 cubic feet = 0.25 cubic yards)

## Description and Possible Source

Debris Type

Cans: No	Logs: Yes	Clothing/Apparel: No
Glass Bottles: No	Wood: No	Sporting Goods: No
Tree: No	Milk Crate: No	Rubber Material: No
Styrofoam: No	Condoms: No	Food: No
Plastic: No	Sanitary Napkin: No	Fish: No
Cardboard: No	Paper: No	
Other 1:	Other 5:	
Other 2:	Other 6:	
Other 3:	Other 7:	
Other 4:	Other 8:	





# Floatable Log FL2023-1380

Pilot: vonheimburgk@mwr.org Date: 11/14/2023

Boat: Skimmer Boat 2 (SB2) # of Pilots: 1

# of Hoisters: 0 # of MLAS: 1

## Routine Operations

Location (Waterways):

Yes Zone 1: North Branch and North Shore Channel, Kinzie Street to Main Street

Yes Zone 2: Chicago River and South Branch of the Chicago River, CRCW to Amtrak

No Zone 3: South Branch Chicago River and South Fork of the SBCR, Amtrak to RAPS

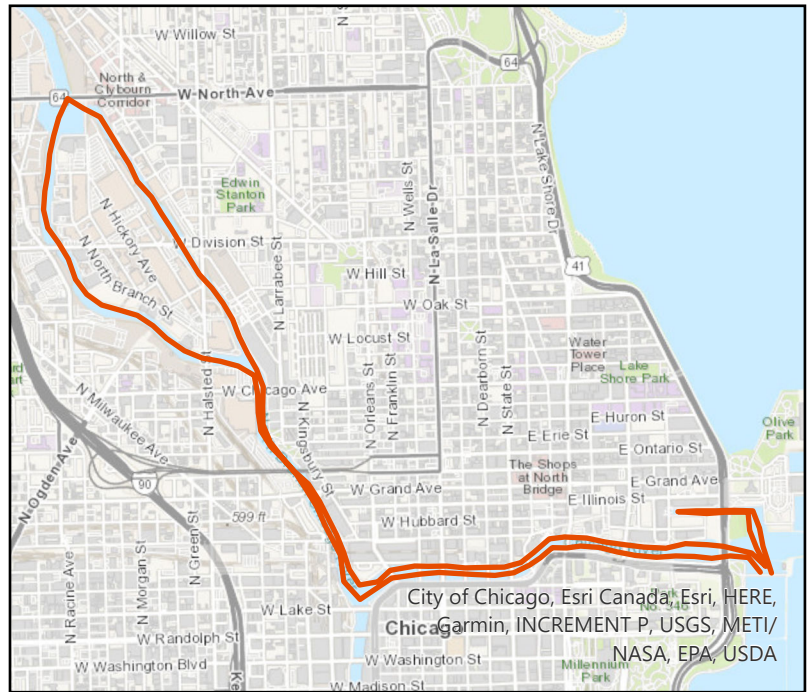
No Zone 4: Chicago Sanitary & Ship Canal, Damen Avenue to Cal-Sag Junction

No Zone 5: Cal-Sag Channel and Little Calumet River, Bishop Ford to Cal-Sag Junction

No Other Zone:

0.50 Est. Amt. of Debris from Routine Operations (Cubic Yards)

(Note: one garbage bag = 50 gallons = 6.0 cubic feet = 0.25 cubic yards)



## Special Operations (CSO Events)

Location (Waterways):

A. Storm Number (If available at the time of Call out, or TBD and written in after event)

B. All Clear Issued at: Date and Time (Call Systems Dispatcher at get official all clear)

C. Start Time Date and Time (Must be within 24 hours of the all clear)

D. Justification for delayed start if not within 24 hours of the all clear:

**Mechanical failure: No**

**Unsafe conditions: No**

Fog: No

Limited Visibility: No

Ice: No

Lightning: No

Other: No

Equipment icing: No

High Flow: No

High Wind: No

Darkness: No

E. Additional Comments:

Est. Amt. of Debris from Special Operations (Cubic Yards): 0.00

(Note: one garbage bag = 50 gallons = 6.0 cubic feet = 0.25 cubic yards)

## Description and Possible Source

Debris Type

Cans: Yes

Logs: Yes

Clothing/Apparel: No

Glass Bottles: Yes

Wood: No

Sporting Goods: Yes

Tree: Yes

Milk Crate: No

Rubber Material: Yes

Styrofoam: Yes

Condoms: Yes

Food: Yes

Plastic: Yes

Sanitary Napkin: Yes

Fish: No

Cardboard: No

Paper: Yes

Other 1:

Other 5:

Other 2:

Other 6:

Other 3:

Other 7:

Other 4:

Other 8:



# Floatable Log FL2023-1381

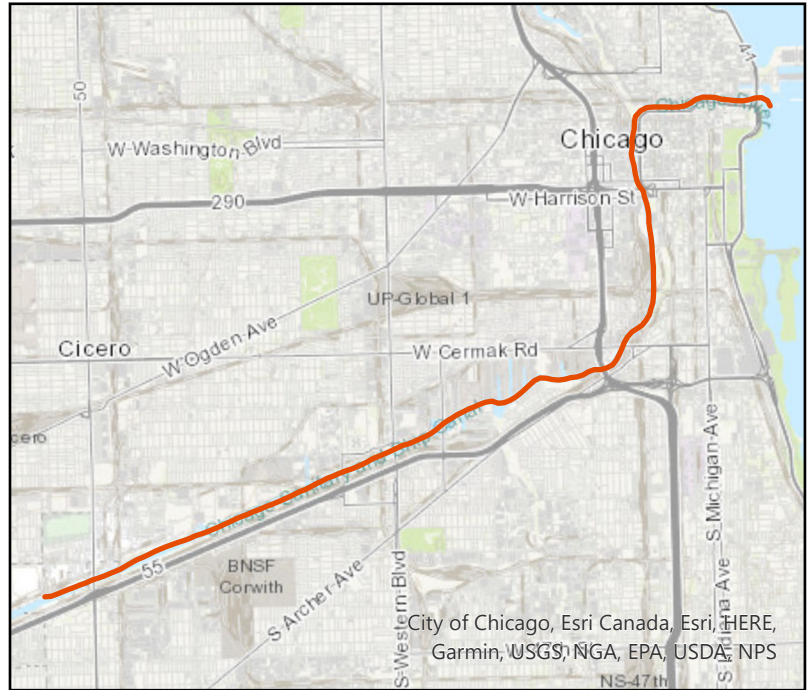
Pilot: camposm@mwrd      Date: 11/14/2023  
 Boat: Debris Boat 1 (DB1)      # of Pilots: 1  
 # of Hoisters: 1      # of MLAS: 2

## Routine Operations

### Location (Waterways):

- No Zone 1: North Branch and North Shore Channel, Kinzie Street to Main Street
- Yes Zone 2: Chicago River and South Branch of the Chicago River, CRCW to Amtrak
- Yes Zone 3: South Branch Chicago River and South Fork of the SBCR, Amtrak to RAPS
- Yes Zone 4: Chicago Sanitary & Ship Canal, Damen Avenue to Cal-Sag Junction
- No Zone 5: Cal-Sag Channel and Little Calumet River, Bishop Ford to Cal-Sag Junction
- No Other Zone:

18.0 Est. Amt. of Debris from Routine Operations (Cubic Yards)  
 (Note: one garbage bag = 50 gallons = 6.0 cubic feet = 0.25 cubic yards)



## Special Operations (CSO Events)

### Location (Waterways):

- A. Storm Number      (If available at the time of Call out, or TBD and written in after event)
- B. All Clear Issued at:      Date and Time (Call Systems Dispatcher at get official all clear)
- C. Start Time      Date and Time (Must be within 24 hours of the all clear)
- D. Justification for delayed start if not within 24 hours of the all clear:

<b>Mechanical failure: No</b>	<b>Unsafe conditions: No</b>	
Fog: No	Limited Visibility: No	
Ice: No	Lightning: No	Other: No
Equipment icing: No	High Flow: No	
High Wind: No	Darkness: No	

### E. Additional Comments:

Est. Amt. of Debris from Special Operations (Cubic Yards): 0.00  
 (Note: one garbage bag = 50 gallons = 6.0 cubic feet = 0.25 cubic yards)

## Description and Possible Source

### Debris Type

Cans: No	Logs: Yes	Clothing/Apparel: No
Glass Bottles: No	Wood: No	Sporting Goods: No
Tree: No	Milk Crate: No	Rubber Material: No
Styrofoam: No	Condoms: No	Food: No
Plastic: No	Sanitary Napkin: No	Fish: No
Cardboard: No	Paper: No	
Other 1:	Other 5:	
Other 2:	Other 6:	
Other 3:	Other 7:	
Other 4:	Other 8:	

# Floatable Log FL2023-1382

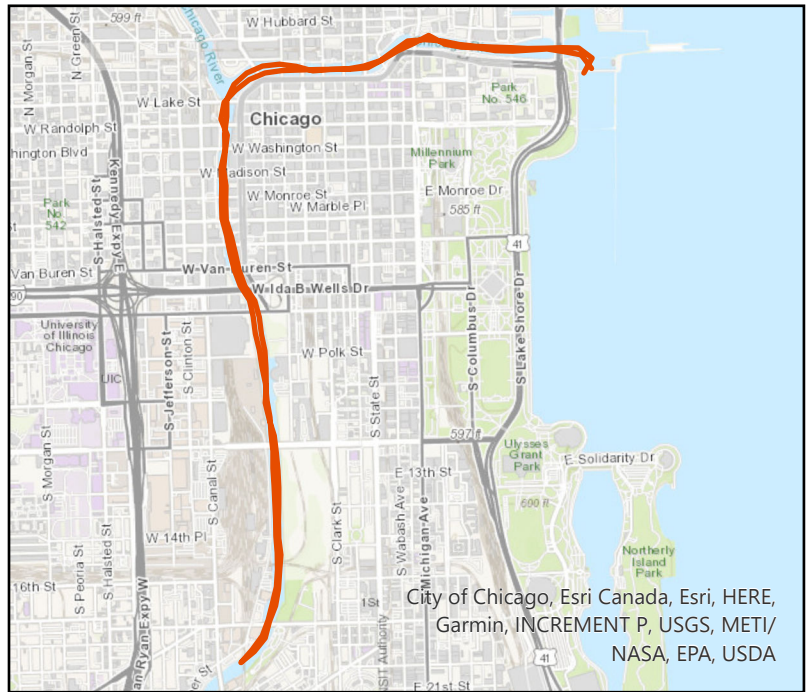
Pilot: johnson3 Date: 11/14/2023  
Boat: Pontoon Boat 3 (PB3) # of Pilots: 1  
# of Hoisters: 0 # of MLAS: 1

## Routine Operations

Location (Waterways):

- No Zone 1: North Branch and North Shore Channel, Kinzie Street to Main Street
- Yes Zone 2: Chicago River and South Branch of the Chicago River, CRCW to Amtrak
- No Zone 3: South Branch Chicago River and South Fork of the SBCR, Amtrak to RAPS
- No Zone 4: Chicago Sanitary & Ship Canal, Damen Avenue to Cal-Sag Junction
- No Zone 5: Cal-Sag Channel and Little Calumet River, Bishop Ford to Cal-Sag Junction
- No Other Zone:

0.00 Est. Amt. of Debris from Routine Operations (Cubic Yards)  
(Note: one garbage bag = 50 gallons = 6.0 cubic feet = 0.25 cubic yards)



## Special Operations (CSO Events)

Location (Waterways):

- A. Storm Number (If available at the time of Call out, or TBD and written in after event)
- B. All Clear Issued at: Date and Time (Call Systems Dispatcher at get official all clear)
- C. Start Time Date and Time (Must be within 24 hours of the all clear)
- D. Justification for delayed start if not within 24 hours of the all clear:

<b>Mechanical failure: No</b>	<b>Unsafe conditions: No</b>	
Fog: No	Limited Visibility: No	
Ice: No	Lightning: No	Other: No
Equipment icing: No	High Flow: No	
High Wind: No	Darkness: No	

E. Additional Comments:

Est. Amt. of Debris from Special Operations (Cubic Yards): 0.00  
(Note: one garbage bag = 50 gallons = 6.0 cubic feet = 0.25 cubic yards)

## Description and Possible Source

Debris Type

Cans: No	Logs: No	Clothing/Apparel: No
Glass Bottles: No	Wood: No	Sporting Goods: No
Tree: No	Milk Crate: No	Rubber Material: No
Styrofoam: No	Condoms: No	Food: No
Plastic: No	Sanitary Napkin: No	Fish: No
Cardboard: No	Paper: No	
Other 1:	Other 5:	
Other 2:	Other 6:	
Other 3:	Other 7:	
Other 4:	Other 8:	

# Floatable Log FL2023-1384

Pilot: vonheimburgk@mwr.org Date: 11/15/2023

Boat: Skimmer Boat 2 (SB2) # of Pilots: 1

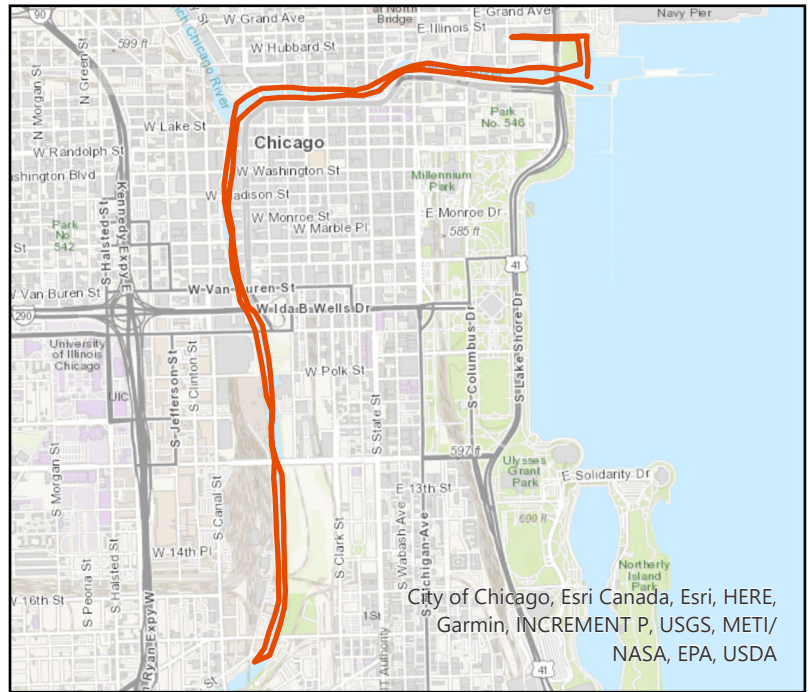
# of Hoisters: 0 # of MLAS: 1

## Routine Operations

Location (Waterways):

- No Zone 1: North Branch and North Shore Channel, Kinzie Street to Main Street
- Yes Zone 2: Chicago River and South Branch of the Chicago River, CRCW to Amtrak
- No Zone 3: South Branch Chicago River and South Fork of the SBCR, Amtrak to RAPS
- No Zone 4: Chicago Sanitary & Ship Canal, Damen Avenue to Cal-Sag Junction
- No Zone 5: Cal-Sag Channel and Little Calumet River, Bishop Ford to Cal-Sag Junction
- No Other Zone:

1.25 Est. Amt. of Debris from Routine Operations (Cubic Yards)  
 (Note: one garbage bag = 50 gallons = 6.0 cubic feet = 0.25 cubic yards)



## Special Operations (CSO Events)

Location (Waterways):

- A. Storm Number (If available at the time of Call out, or TBD and written in after event)
- B. All Clear Issued at: Date and Time (Call Systems Dispatcher at get official all clear)
- C. Start Time Date and Time (Must be within 24 hours of the all clear)
- D. Justification for delayed start if not within 24 hours of the all clear:

<b>Mechanical failure:</b> No	<b>Unsafe conditions:</b> No	
Fog: No	Limited Visibility: No	
Ice: No	Lightning: No	Other: No
Equipment icing: No	High Flow: No	
High Wind: No	Darkness: No	

E. Additional Comments:

Est. Amt. of Debris from Special Operations (Cubic Yards): 0.00  
 (Note: one garbage bag = 50 gallons = 6.0 cubic feet = 0.25 cubic yards)

## Description and Possible Source

Debris Type

Cans: Yes	Logs: Yes	Clothing/Apparel: No
Glass Bottles: Yes	Wood: No	Sporting Goods: Yes
Tree: Yes	Milk Crate: No	Rubber Material: Yes
Styrofoam: Yes	Condoms: Yes	Food: Yes
Plastic: Yes	Sanitary Napkin: Yes	Fish: No
Cardboard: No	Paper: Yes	
Other 1:	Other 5:	
Other 2:	Other 6:	
Other 3:	Other 7:	
Other 4:	Other 8:	

# Floatable Log FL2023-1385

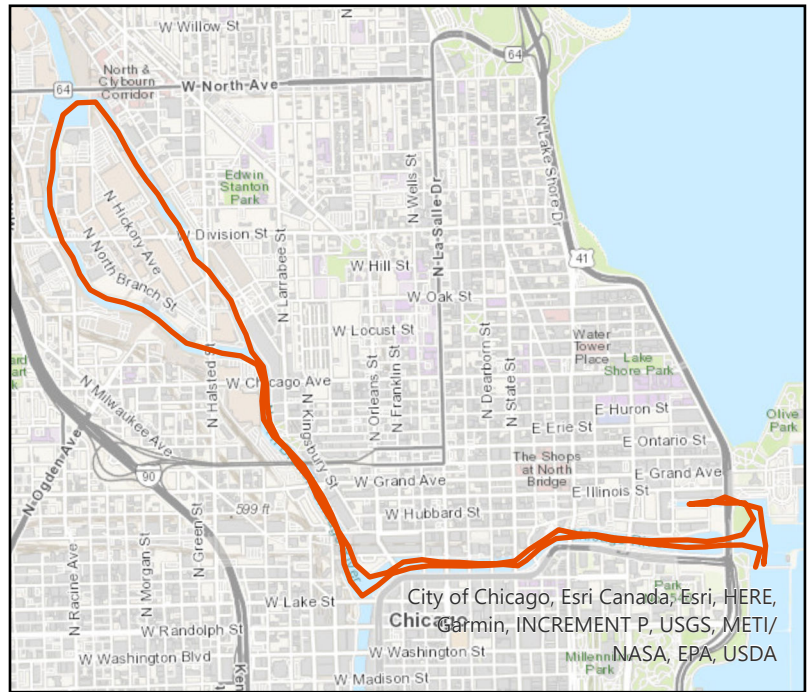
Pilot: johnsonr3                      Date: 11/15/2023  
 Boat: Pontoon Boat 3 (PB3)        # of Pilots: 1  
 # of Hoisters: 0                      # of MLAS: 1

## Routine Operations

Location (Waterways):

- Yes Zone 1: North Branch and North Shore Channel, Kinzie Street to Main Street
- Yes Zone 2: Chicago River and South Branch of the Chicago River, CRCW to Amtrak
- No Zone 3: South Branch Chicago River and South Fork of the SBCR, Amtrak to RAPS
- No Zone 4: Chicago Sanitary & Ship Canal, Damen Avenue to Cal-Sag Junction
- No Zone 5: Cal-Sag Channel and Little Calumet River, Bishop Ford to Cal-Sag Junction
- No Other Zone:

0.02 Est. Amt. of Debris from Routine Operations (Cubic Yards)  
 (Note: one garbage bag = 50 gallons = 6.0 cubic feet = 0.25 cubic yards)



## Special Operations (CSO Events)

Location (Waterways):

- A. Storm Number                      (If available at the time of Call out, or TBD and written in after event)
- B. All Clear Issued at:                      Date and Time (Call Systems Dispatcher at get official all clear)
- C. Start Time                                  Date and Time (Must be within 24 hours of the all clear)
- D. Justification for delayed start if not within 24 hours of the all clear:

<b>Mechanical failure:</b> No	<b>Unsafe conditions:</b> No	
Fog: No	Limited Visibility: No	
Ice: No	Lightning: No	Other: No
Equipment icing: No	High Flow: No	
High Wind: No	Darkness: No	

E. Additional Comments:

Est. Amt. of Debris from Special Operations (Cubic Yards): 0.00  
 (Note: one garbage bag = 50 gallons = 6.0 cubic feet = 0.25 cubic yards)

## Description and Possible Source

Debris Type

Cans: No	Logs: No	Clothing/Apparel: No
Glass Bottles: No	Wood: No	Sporting Goods: No
Tree: Yes	Milk Crate: No	Rubber Material: No
Styrofoam: No	Condoms: No	Food: No
Plastic: Yes	Sanitary Napkin: No	Fish: No
Cardboard: No	Paper: No	
Other 1:	Other 5:	
Other 2:	Other 6:	
Other 3:	Other 7:	
Other 4:	Other 8:	

# Floatable Log FL2023-1386

Pilot: vonheimburgk@mwr.org Date: 11/16/2023

Boat: Skimmer Boat 2 (SB2) # of Pilots: 1

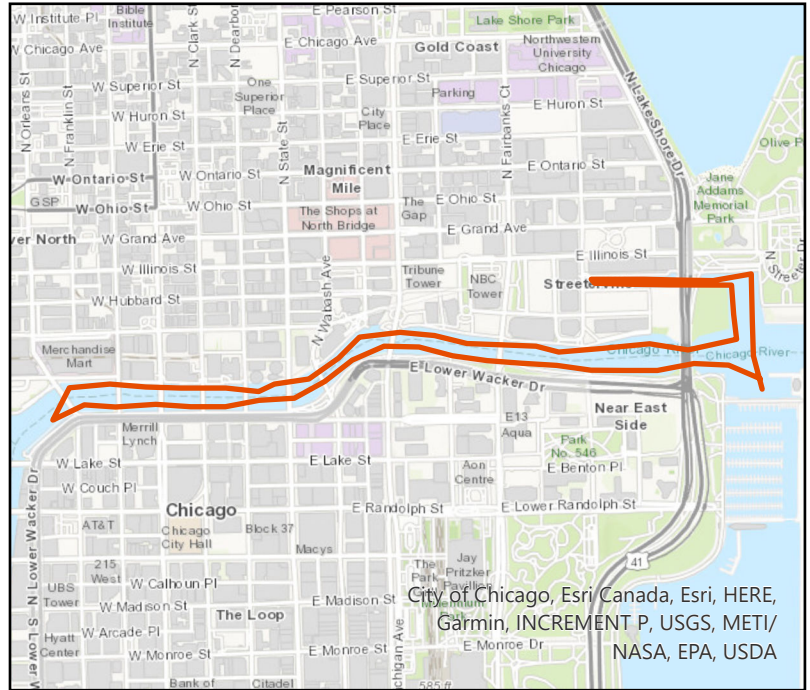
# of Hoisters: 0 # of MLAS: 1

## Routine Operations

Location (Waterways):

- No Zone 1: North Branch and North Shore Channel, Kinzie Street to Main Street
- Yes Zone 2: Chicago River and South Branch of the Chicago River, CRCW to Amtrak
- No Zone 3: South Branch Chicago River and South Fork of the SBCR, Amtrak to RAPS
- No Zone 4: Chicago Sanitary & Ship Canal, Damen Avenue to Cal-Sag Junction
- No Zone 5: Cal-Sag Channel and Little Calumet River, Bishop Ford to Cal-Sag Junction
- No Other Zone:

0.25 Est. Amt. of Debris from Routine Operations (Cubic Yards)  
 (Note: one garbage bag = 50 gallons = 6.0 cubic feet = 0.25 cubic yards)



City of Chicago, Esri, Canada, Esri, HERE, Garmin, INCREMENT P, USGS, METI/NASA, EPA, USDA

## Special Operations (CSO Events)

Location (Waterways):

- A. Storm Number (If available at the time of Call out, or TBD and written in after event)
- B. All Clear Issued at: Date and Time (Call Systems Dispatcher at get official all clear)
- C. Start Time Date and Time (Must be within 24 hours of the all clear)
- D. Justification for delayed start if not within 24 hours of the all clear:

<b>Mechanical failure:</b> No	<b>Unsafe conditions:</b> No	
Fog: No	Limited Visibility: No	
Ice: No	Lightning: No	Other: No
Equipment icing: No	High Flow: No	
High Wind: No	Darkness: No	

E. Additional Comments:

Est. Amt. of Debris from Special Operations (Cubic Yards): 0.00  
 (Note: one garbage bag = 50 gallons = 6.0 cubic feet = 0.25 cubic yards)

## Description and Possible Source

Debris Type

Cans: Yes	Logs: No	Clothing/Apparel: No
Glass Bottles: Yes	Wood: No	Sporting Goods: Yes
Tree: Yes	Milk Crate: No	Rubber Material: Yes
Styrofoam: Yes	Condoms: Yes	Food: Yes
Plastic: Yes	Sanitary Napkin: No	Fish: No
Cardboard: No	Paper: Yes	
Other 1:	Other 5:	
Other 2:	Other 6:	
Other 3:	Other 7:	
Other 4:	Other 8:	

# Floatable Log FL2023-1387

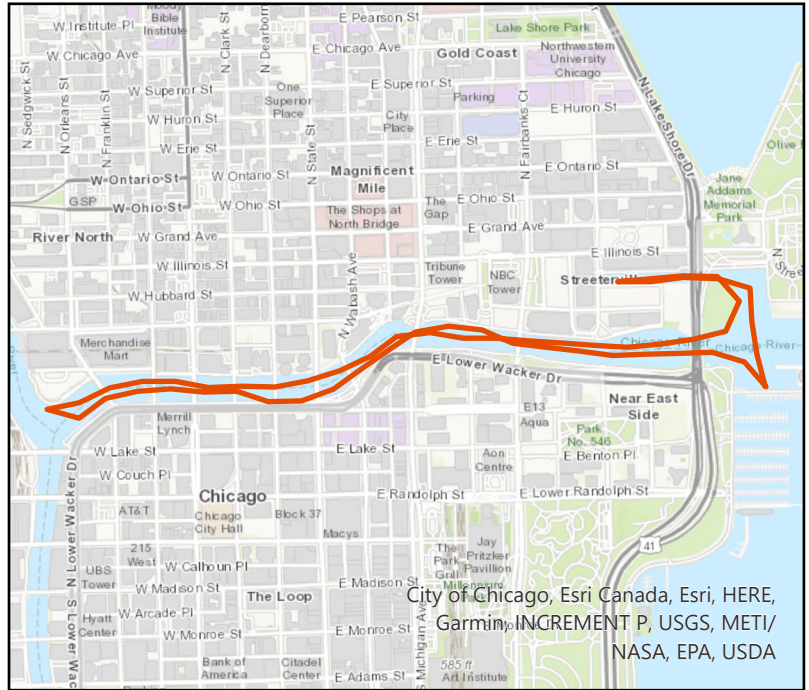
Pilot: johnson3                      Date: 11/16/2023  
 Boat: Pontoon Boat 3 (PB3)        # of Pilots: 1  
 # of Hoisters: 0                      # of MLAS: 1

## Routine Operations

### Location (Waterways):

- No Zone 1: North Branch and North Shore Channel, Kinzie Street to Main Street
- Yes Zone 2: Chicago River and South Branch of the Chicago River, CRCW to Amtrak
- No Zone 3: South Branch Chicago River and South Fork of the SBCR, Amtrak to RAPS
- No Zone 4: Chicago Sanitary & Ship Canal, Damen Avenue to Cal-Sag Junction
- No Zone 5: Cal-Sag Channel and Little Calumet River, Bishop Ford to Cal-Sag Junction
- No Other Zone:

0.10 Est. Amt. of Debris from Routine Operations (Cubic Yards)  
 (Note: one garbage bag = 50 gallons = 6.0 cubic feet = 0.25 cubic yards)



City of Chicago, Esri Canada, Esri, HERE, Garmin, INCREMENT P, USGS, METI/NASA, EPA, USDA

## Special Operations (CSO Events)

### Location (Waterways):

- A. Storm Number                      (If available at the time of Call out, or TBD and written in after event)
- B. All Clear Issued at:                      Date and Time (Call Systems Dispatcher at get official all clear)
- C. Start Time                                  Date and Time (Must be within 24 hours of the all clear)
- D. Justification for delayed start if not within 24 hours of the all clear:

<b>Mechanical failure: No</b>	<b>Unsafe conditions: No</b>	
Fog: No	Limited Visibility: No	
Ice: No	Lightning: No	Other: No
Equipment icing: No	High Flow: No	
High Wind: No	Darkness: No	

### E. Additional Comments:

Est. Amt. of Debris from Special Operations (Cubic Yards): 0.00  
 (Note: one garbage bag = 50 gallons = 6.0 cubic feet = 0.25 cubic yards)

## Description and Possible Source

### Debris Type

Cans: No	Logs: No	Clothing/Apparel: No
Glass Bottles: No	Wood: No	Sporting Goods: No
Tree: Yes	Milk Crate: No	Rubber Material: No
Styrofoam: No	Condoms: No	Food: No
Plastic: Yes	Sanitary Napkin: No	Fish: No
Cardboard: No	Paper: Yes	
Other 1:	Other 5:	
Other 2:	Other 6:	
Other 3:	Other 7:	
Other 4:	Other 8:	

# Floatable Log FL2023-1388

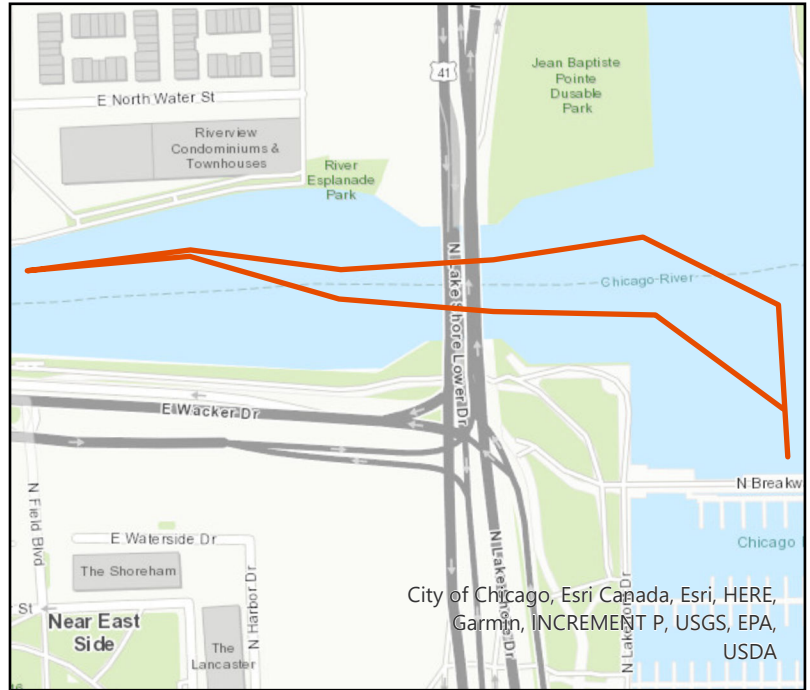
Pilot: camposm@mwrd      Date: 11/20/2023  
Boat: Debris Boat 1 (DB1)      # of Pilots: 1  
# of Hoisters: 1      # of MLAS: 2

## Routine Operations

Location (Waterways):

- No Zone 1: North Branch and North Shore Channel, Kinzie Street to Main Street
- Yes Zone 2: Chicago River and South Branch of the Chicago River, CRCW to Amtrak
- No Zone 3: South Branch Chicago River and South Fork of the SBCR, Amtrak to RAPS
- No Zone 4: Chicago Sanitary & Ship Canal, Damen Avenue to Cal-Sag Junction
- No Zone 5: Cal-Sag Channel and Little Calumet River, Bishop Ford to Cal-Sag Junction
- No Other Zone:

0.00 Est. Amt. of Debris from Routine Operations (Cubic Yards)  
(Note: one garbage bag = 50 gallons = 6.0 cubic feet = 0.25 cubic yards)



## Special Operations (CSO Events)

Location (Waterways):

- A. Storm Number (If available at the time of Call out, or TBD and written in after event)
- B. All Clear Issued at: Date and Time (Call Systems Dispatcher at get official all clear)
- C. Start Time Date and Time (Must be within 24 hours of the all clear)
- D. Justification for delayed start if not within 24 hours of the all clear:

<b>Mechanical failure:</b> No	<b>Unsafe conditions:</b> No	
Fog: No	Limited Visibility: No	
Ice: No	Lightning: No	Other: No
Equipment icing: No	High Flow: No	
High Wind: No	Darkness: No	

E. Additional Comments:

Est. Amt. of Debris from Special Operations (Cubic Yards): 0.00  
(Note: one garbage bag = 50 gallons = 6.0 cubic feet = 0.25 cubic yards)

## Description and Possible Source

Debris Type

Cans: No	Logs: No	Clothing/Apparel: No
Glass Bottles: No	Wood: No	Sporting Goods: No
Tree: No	Milk Crate: No	Rubber Material: No
Styrofoam: No	Condoms: No	Food: No
Plastic: No	Sanitary Napkin: No	Fish: No
Cardboard: No	Paper: No	
Other 1:	Other 5:	
Other 2:	Other 6:	
Other 3:	Other 7:	
Other 4:	Other 8:	

# Floatable Log FL2023-1389

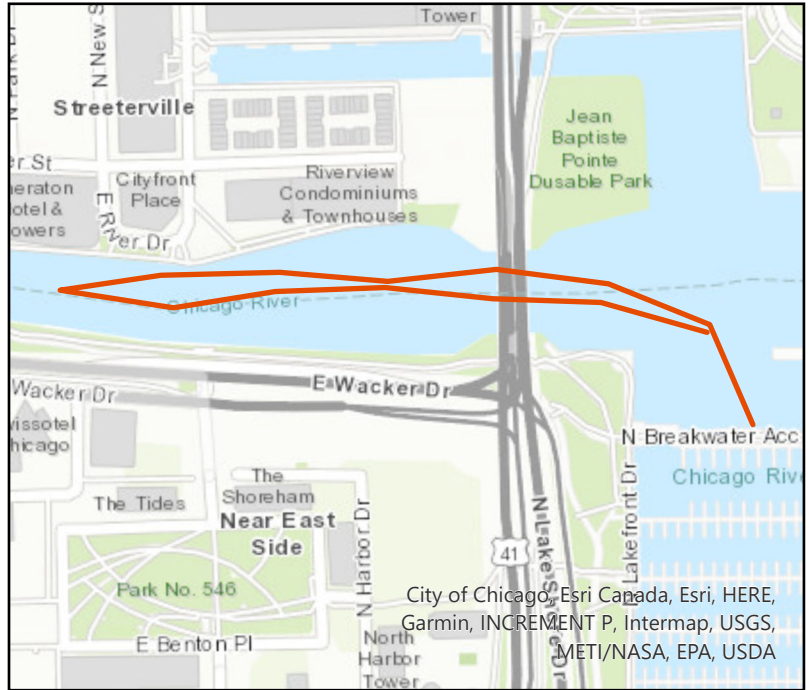
Pilot: camposm@mwrd      Date: 11/21/2023  
 Boat: Debris Boat 1 (DB1)      # of Pilots: 1  
 # of Hoisters: 1      # of MLAS: 2

## Routine Operations

### Location (Waterways):

- No Zone 1: North Branch and North Shore Channel, Kinzie Street to Main Street
- Yes Zone 2: Chicago River and South Branch of the Chicago River, CRCW to Amtrak
- No Zone 3: South Branch Chicago River and South Fork of the SBCR, Amtrak to RAPS
- No Zone 4: Chicago Sanitary & Ship Canal, Damen Avenue to Cal-Sag Junction
- No Zone 5: Cal-Sag Channel and Little Calumet River, Bishop Ford to Cal-Sag Junction
- No Other Zone:

0.00 Est. Amt. of Debris from Routine Operations (Cubic Yards)  
 (Note: one garbage bag = 50 gallons = 6.0 cubic feet = 0.25 cubic yards)



## Special Operations (CSO Events)

### Location (Waterways):

- A. Storm Number (If available at the time of Call out, or TBD and written in after event)
- B. All Clear Issued at: Date and Time (Call Systems Dispatcher at get official all clear)
- C. Start Time Date and Time (Must be within 24 hours of the all clear)
- D. Justification for delayed start if not within 24 hours of the all clear:

<b>Mechanical failure:</b> No	<b>Unsafe conditions:</b> No	
Fog: No	Limited Visibility: No	
Ice: No	Lightning: No	Other: No
Equipment icing: No	High Flow: No	
High Wind: No	Darkness: No	

### E. Additional Comments:

Est. Amt. of Debris from Special Operations (Cubic Yards): 0.00  
 (Note: one garbage bag = 50 gallons = 6.0 cubic feet = 0.25 cubic yards)

## Description and Possible Source

### Debris Type

Cans: No	Logs: No	Clothing/Apparel: No
Glass Bottles: No	Wood: No	Sporting Goods: No
Tree: No	Milk Crate: No	Rubber Material: No
Styrofoam: No	Condoms: No	Food: No
Plastic: No	Sanitary Napkin: No	Fish: No
Cardboard: No	Paper: No	
Other 1:	Other 5:	
Other 2:	Other 6:	
Other 3:	Other 7:	
Other 4:	Other 8:	



# Floatable Log FL2023-1390

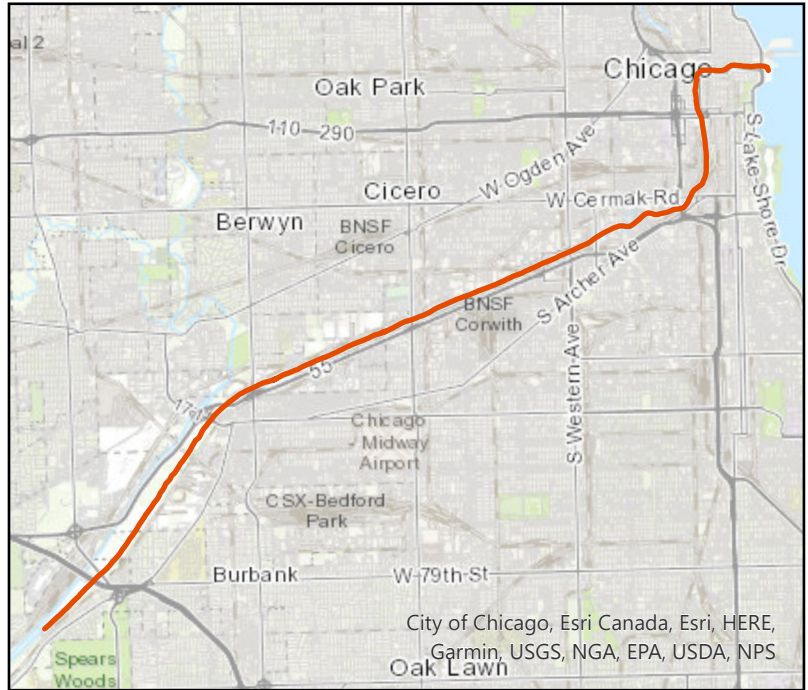
Pilot: camposm@mwrd      Date: 11/22/2023  
Boat: Debris Boat 1 (DB1)      # of Pilots: 1  
# of Hoisters: 1      # of MLAS: 2

## Routine Operations

### Location (Waterways):

- No Zone 1: North Branch and North Shore Channel, Kinzie Street to Main Street
- Yes Zone 2: Chicago River and South Branch of the Chicago River, CRCW to Amtrak
- Yes Zone 3: South Branch Chicago River and South Fork of the SBCR, Amtrak to RAPS
- Yes Zone 4: Chicago Sanitary & Ship Canal, Damen Avenue to Cal-Sag Junction
- No Zone 5: Cal-Sag Channel and Little Calumet River, Bishop Ford to Cal-Sag Junction
- No Other Zone:

0.00 Est. Amt. of Debris from Routine Operations (Cubic Yards)  
(Note: one garbage bag = 50 gallons = 6.0 cubic feet = 0.25 cubic yards)



## Special Operations (CSO Events)

### Location (Waterways):

- A. Storm Number (If available at the time of Call out, or TBD and written in after event)
- B. All Clear Issued at: Date and Time (Call Systems Dispatcher at get official all clear)
- C. Start Time Date and Time (Must be within 24 hours of the all clear)
- D. Justification for delayed start if not within 24 hours of the all clear:

<b>Mechanical failure: No</b>	<b>Unsafe conditions: No</b>	
Fog: No	Limited Visibility: No	
Ice: No	Lightning: No	Other: No
Equipment icing: No	High Flow: No	
High Wind: No	Darkness: No	

### E. Additional Comments:

Est. Amt. of Debris from Special Operations (Cubic Yards): 0.00  
(Note: one garbage bag = 50 gallons = 6.0 cubic feet = 0.25 cubic yards)

## Description and Possible Source

### Debris Type

Cans: No	Logs: No	Clothing/Apparel: No
Glass Bottles: No	Wood: No	Sporting Goods: No
Tree: No	Milk Crate: No	Rubber Material: No
Styrofoam: No	Condoms: No	Food: No
Plastic: No	Sanitary Napkin: No	Fish: No
Cardboard: No	Paper: No	
Other 1:	Other 5:	
Other 2:	Other 6:	
Other 3:	Other 7:	
Other 4:	Other 8:	

# Floatable Log FL2023-1391

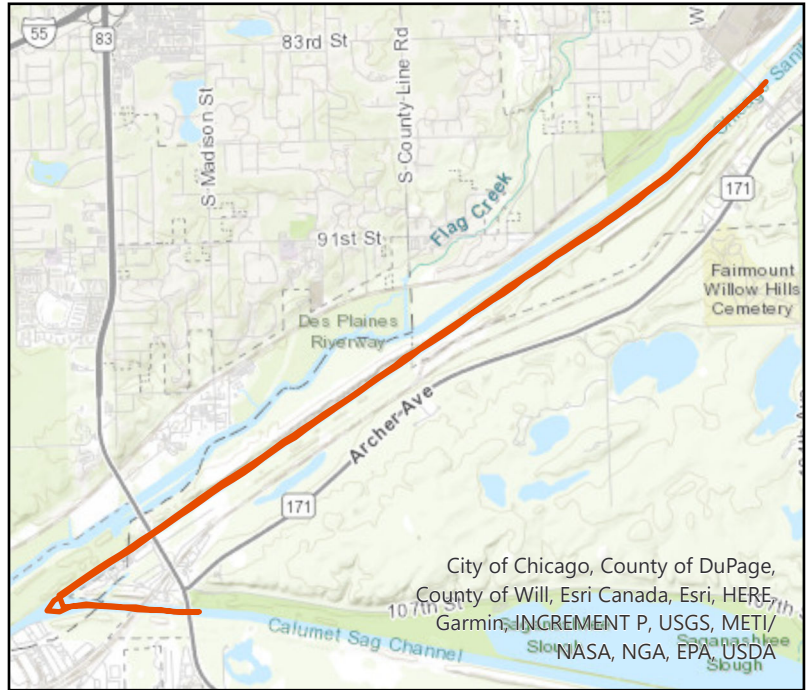
Pilot: camposm@mwrd      Date: 11/24/2023  
 Boat: Debris Boat 1 (DB1)      # of Pilots: 1  
 # of Hoisters: 1      # of MLAS: 1

## Routine Operations

### Location (Waterways):

- No Zone 1: North Branch and North Shore Channel, Kinzie Street to Main Street
- No Zone 2: Chicago River and South Branch of the Chicago River, CRCW to Amtrak
- No Zone 3: South Branch Chicago River and South Fork of the SBCR, Amtrak to RAPS
- Yes Zone 4: Chicago Sanitary & Ship Canal, Damen Avenue to Cal-Sag Junction
- Yes Zone 5: Cal-Sag Channel and Little Calumet River, Bishop Ford to Cal-Sag Junction
- No Other Zone:

5.00 Est. Amt. of Debris from Routine Operations (Cubic Yards)  
 (Note: one garbage bag = 50 gallons = 6.0 cubic feet = 0.25 cubic yards)



## Special Operations (CSO Events)

### Location (Waterways):

- A. Storm Number (If available at the time of Call out, or TBD and written in after event)
- B. All Clear Issued at: Date and Time (Call Systems Dispatcher at get official all clear)
- C. Start Time Date and Time (Must be within 24 hours of the all clear)
- D. Justification for delayed start if not within 24 hours of the all clear:

<b>Mechanical failure: No</b>	<b>Unsafe conditions: No</b>	
Fog: No	Limited Visibility: No	
Ice: No	Lightning: No	Other: No
Equipment icing: No	High Flow: No	
High Wind: No	Darkness: No	

### E. Additional Comments:

Est. Amt. of Debris from Special Operations (Cubic Yards): 0.00  
 (Note: one garbage bag = 50 gallons = 6.0 cubic feet = 0.25 cubic yards)

## Description and Possible Source

### Debris Type

Cans: No	Logs: Yes	Clothing/Apparel: No
Glass Bottles: No	Wood: No	Sporting Goods: No
Tree: No	Milk Crate: No	Rubber Material: No
Styrofoam: No	Condoms: No	Food: No
Plastic: No	Sanitary Napkin: No	Fish: No
Cardboard: No	Paper: No	
Other 1:	Other 5:	
Other 2:	Other 6:	
Other 3:	Other 7:	
Other 4:	Other 8:	

# Floatable Log FL2023-1392

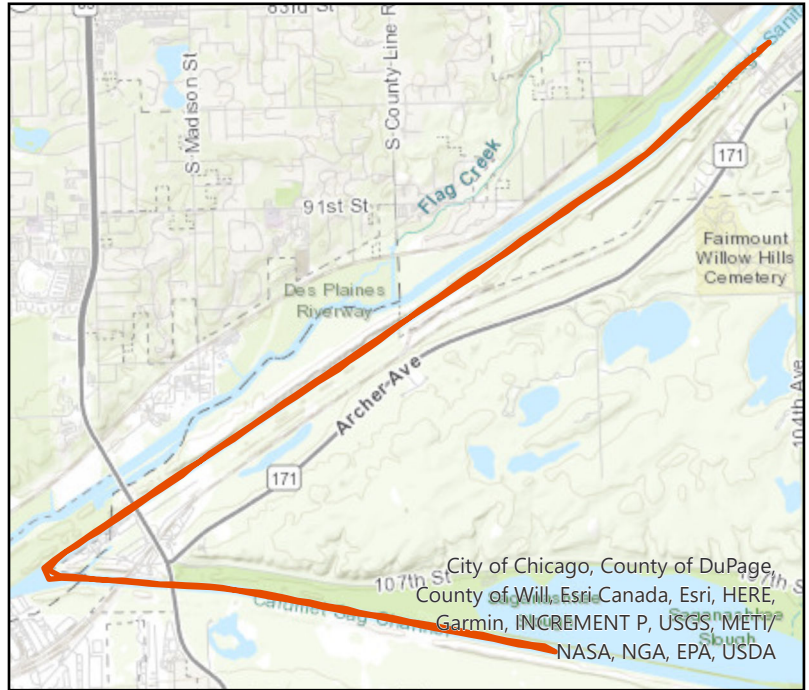
Pilot: camposm@mwrd      Date: 11/27/2023  
 Boat: Debris Boat 1 (DB1)      # of Pilots: 1  
 # of Hoisters: 1      # of MLAS: 2

## Routine Operations

### Location (Waterways):

- No Zone 1: North Branch and North Shore Channel, Kinzie Street to Main Street
- No Zone 2: Chicago River and South Branch of the Chicago River, CRCW to Amtrak
- No Zone 3: South Branch Chicago River and South Fork of the SBCR, Amtrak to RAPS
- Yes Zone 4: Chicago Sanitary & Ship Canal, Damen Avenue to Cal-Sag Junction
- Yes Zone 5: Cal-Sag Channel and Little Calumet River, Bishop Ford to Cal-Sag Junction
- No Other Zone:

0.00 Est. Amt. of Debris from Routine Operations (Cubic Yards)  
 (Note: one garbage bag = 50 gallons = 6.0 cubic feet = 0.25 cubic yards)



## Special Operations (CSO Events)

### Location (Waterways):

- A. Storm Number (If available at the time of Call out, or TBD and written in after event)
- B. All Clear Issued at: Date and Time (Call Systems Dispatcher at get official all clear)
- C. Start Time Date and Time (Must be within 24 hours of the all clear)
- D. Justification for delayed start if not within 24 hours of the all clear:

<b>Mechanical failure: No</b>	<b>Unsafe conditions: No</b>	
Fog: No	Limited Visibility: No	
Ice: No	Lightning: No	Other: No
Equipment icing: No	High Flow: No	
High Wind: No	Darkness: No	

### E. Additional Comments:

Est. Amt. of Debris from Special Operations (Cubic Yards): 0.00  
 (Note: one garbage bag = 50 gallons = 6.0 cubic feet = 0.25 cubic yards)

## Description and Possible Source

### Debris Type

Cans: No	Logs: No	Clothing/Apparel: No
Glass Bottles: No	Wood: No	Sporting Goods: No
Tree: No	Milk Crate: No	Rubber Material: No
Styrofoam: No	Condoms: No	Food: No
Plastic: No	Sanitary Napkin: No	Fish: No
Cardboard: No	Paper: No	
Other 1:	Other 5:	
Other 2:	Other 6:	
Other 3:	Other 7:	
Other 4:	Other 8:	

# Floatable Log FL2023-1393

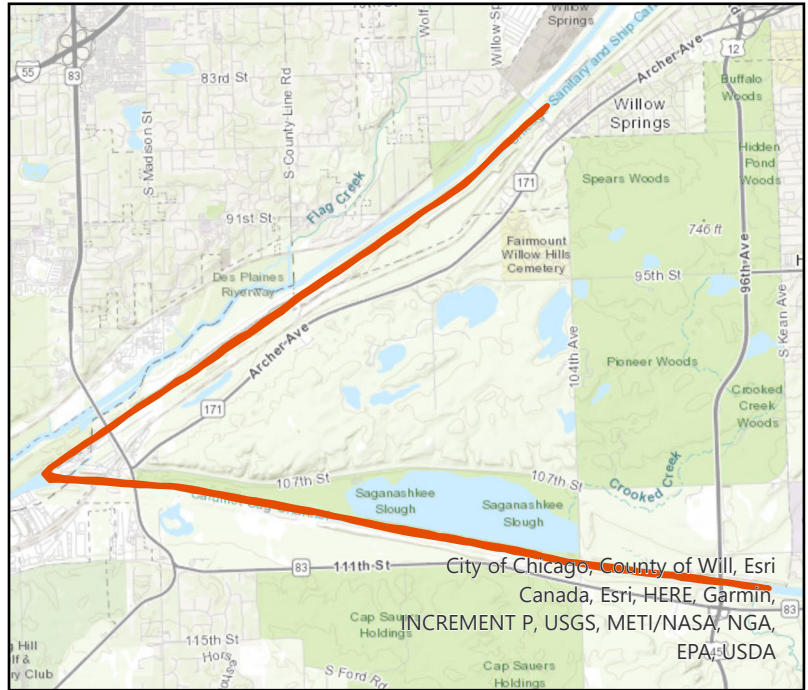
Pilot: camposm@mwrd      Date: 11/28/2023  
 Boat: Debris Boat 1 (DB1)      # of Pilots: 1  
 # of Hoisters: 1      # of MLAS: 2

## Routine Operations

### Location (Waterways):

- No Zone 1: North Branch and North Shore Channel, Kinzie Street to Main Street
- No Zone 2: Chicago River and South Branch of the Chicago River, CRCW to Amtrak
- No Zone 3: South Branch Chicago River and South Fork of the SBCR, Amtrak to RAPS
- Yes Zone 4: Chicago Sanitary & Ship Canal, Damen Avenue to Cal-Sag Junction
- Yes Zone 5: Cal-Sag Channel and Little Calumet River, Bishop Ford to Cal-Sag Junction
- No Other Zone:

15.0 Est. Amt. of Debris from Routine Operations (Cubic Yards)  
 (Note: one garbage bag = 50 gallons = 6.0 cubic feet = 0.25 cubic yards)



## Special Operations (CSO Events)

### Location (Waterways):

- A. Storm Number (If available at the time of Call out, or TBD and written in after event)
- B. All Clear Issued at: Date and Time (Call Systems Dispatcher at get official all clear)
- C. Start Time Date and Time (Must be within 24 hours of the all clear)
- D. Justification for delayed start if not within 24 hours of the all clear:

<b>Mechanical failure: No</b>	<b>Unsafe conditions: No</b>	
Fog: No	Limited Visibility: No	
Ice: No	Lightning: No	Other: No
Equipment icing: No	High Flow: No	
High Wind: No	Darkness: No	

### E. Additional Comments:

Est. Amt. of Debris from Special Operations (Cubic Yards): 0.00  
 (Note: one garbage bag = 50 gallons = 6.0 cubic feet = 0.25 cubic yards)

## Description and Possible Source

### Debris Type

Cans: No	Logs: Yes	Clothing/Apparel: No
Glass Bottles: No	Wood: No	Sporting Goods: No
Tree: No	Milk Crate: No	Rubber Material: No
Styrofoam: No	Condoms: No	Food: No
Plastic: No	Sanitary Napkin: No	Fish: No
Cardboard: No	Paper: No	
Other 1:	Other 5:	
Other 2:	Other 6:	
Other 3:	Other 7:	
Other 4:	Other 8:	

# Floatable Log FL2023-1394

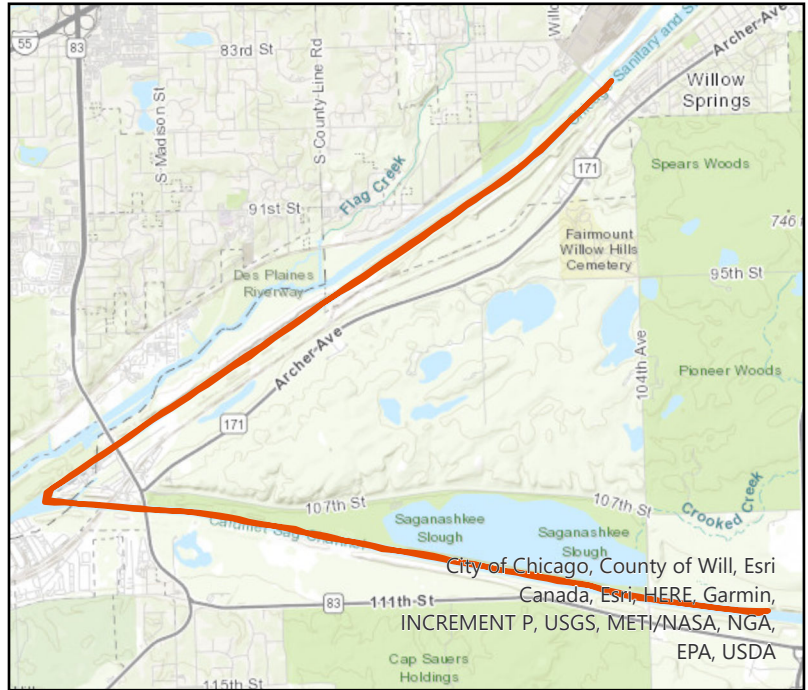
Pilot: camposm@mwrd      Date: 11/29/2023  
 Boat: Debris Boat 1 (DB1)      # of Pilots: 1  
 # of Hoisters: 1      # of MLAS: 2

## Routine Operations

### Location (Waterways):

- No Zone 1: North Branch and North Shore Channel, Kinzie Street to Main Street
- No Zone 2: Chicago River and South Branch of the Chicago River, CRCW to Amtrak
- No Zone 3: South Branch Chicago River and South Fork of the SBCR, Amtrak to RAPS
- Yes Zone 4: Chicago Sanitary & Ship Canal, Damen Avenue to Cal-Sag Junction
- Yes Zone 5: Cal-Sag Channel and Little Calumet River, Bishop Ford to Cal-Sag Junction
- No Other Zone:

20.0 Est. Amt. of Debris from Routine Operations (Cubic Yards)  
 (Note: one garbage bag = 50 gallons = 6.0 cubic feet = 0.25 cubic yards)



## Special Operations (CSO Events)

### Location (Waterways):

- A. Storm Number (If available at the time of Call out, or TBD and written in after event)
- B. All Clear Issued at: Date and Time (Call Systems Dispatcher at get official all clear)
- C. Start Time Date and Time (Must be within 24 hours of the all clear)
- D. Justification for delayed start if not within 24 hours of the all clear:

<b>Mechanical failure: No</b>	<b>Unsafe conditions: No</b>	
Fog: No	Limited Visibility: No	
Ice: No	Lightning: No	Other: No
Equipment icing: No	High Flow: No	
High Wind: No	Darkness: No	

### E. Additional Comments:

Est. Amt. of Debris from Special Operations (Cubic Yards): 0.00  
 (Note: one garbage bag = 50 gallons = 6.0 cubic feet = 0.25 cubic yards)

## Description and Possible Source

### Debris Type

Cans: No	Logs: Yes	Clothing/Apparel: No
Glass Bottles: No	Wood: No	Sporting Goods: No
Tree: No	Milk Crate: No	Rubber Material: No
Styrofoam: No	Condoms: No	Food: No
Plastic: No	Sanitary Napkin: No	Fish: No
Cardboard: No	Paper: No	
Other 1:	Other 5:	
Other 2:	Other 6:	
Other 3:	Other 7:	
Other 4:	Other 8:	

# Floatable Log FL2023-1395

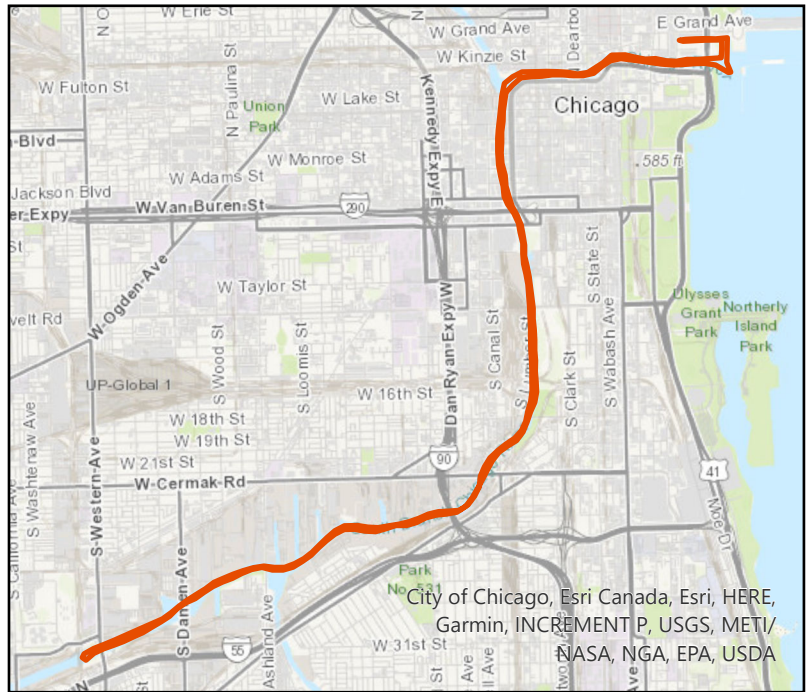
Pilot: vonheimburgk@mwr.org Date: 11/30/2023  
 Boat: Skimmer Boat 2 (SB2) # of Pilots: 1  
 # of Hoisters: 0 # of MLAS: 1

## Routine Operations

Location (Waterways):

- No Zone 1: North Branch and North Shore Channel, Kinzie Street to Main Street
- Yes Zone 2: Chicago River and South Branch of the Chicago River, CRCW to Amtrak
- Yes Zone 3: South Branch Chicago River and South Fork of the SBCR, Amtrak to RAPS
- Yes Zone 4: Chicago Sanitary & Ship Canal, Damen Avenue to Cal-Sag Junction
- No Zone 5: Cal-Sag Channel and Little Calumet River, Bishop Ford to Cal-Sag Junction
- No Other Zone:

0.00 Est. Amt. of Debris from Routine Operations (Cubic Yards)  
 (Note: one garbage bag = 50 gallons = 6.0 cubic feet = 0.25 cubic yards)



## Special Operations (CSO Events)

Location (Waterways):

- A. Storm Number (If available at the time of Call out, or TBD and written in after event)
- B. All Clear Issued at: Date and Time (Call Systems Dispatcher at get official all clear)
- C. Start Time Date and Time (Must be within 24 hours of the all clear)
- D. Justification for delayed start if not within 24 hours of the all clear:

<b>Mechanical failure:</b> No	<b>Unsafe conditions:</b> No	
Fog: No	Limited Visibility: No	
Ice: No	Lightning: No	Other: No
Equipment icing: No	High Flow: No	
High Wind: No	Darkness: No	

E. Additional Comments:

Est. Amt. of Debris from Special Operations (Cubic Yards): 0.00  
 (Note: one garbage bag = 50 gallons = 6.0 cubic feet = 0.25 cubic yards)

## Description and Possible Source

Debris Type

Cans: No	Logs: No	Clothing/Apparel: No
Glass Bottles: No	Wood: No	Sporting Goods: No
Tree: No	Milk Crate: No	Rubber Material: No
Styrofoam: No	Condoms: No	Food: No
Plastic: No	Sanitary Napkin: No	Fish: No
Cardboard: No	Paper: No	
Other 1:	Other 5:	
Other 2:	Other 6:	
Other 3:	Other 7:	
Other 4:	Other 8:	

# Floatable Log FL2023-1396

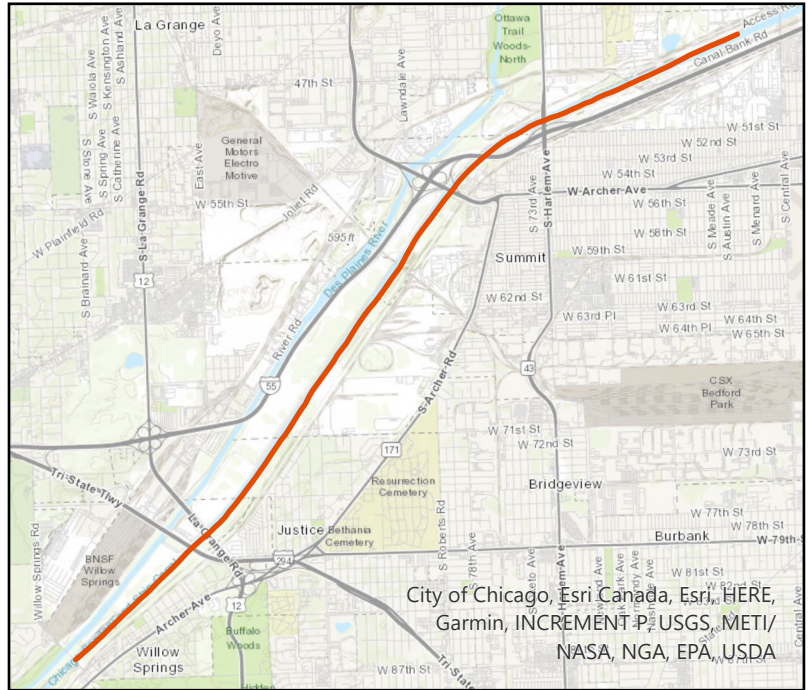
Pilot: camposm@mwrd      Date: 11/30/2023  
 Boat: Debris Boat 1 (DB1)      # of Pilots: 1  
 # of Hoisters: 1      # of MLAS: 2

## Routine Operations

### Location (Waterways):

- No Zone 1: North Branch and North Shore Channel, Kinzie Street to Main Street
- No Zone 2: Chicago River and South Branch of the Chicago River, CRCW to Amtrak
- No Zone 3: South Branch Chicago River and South Fork of the SBCR, Amtrak to RAPS
- Yes Zone 4: Chicago Sanitary & Ship Canal, Damen Avenue to Cal-Sag Junction
- No Zone 5: Cal-Sag Channel and Little Calumet River, Bishop Ford to Cal-Sag Junction
- No Other Zone:

0.00 Est. Amt. of Debris from Routine Operations (Cubic Yards)  
 (Note: one garbage bag = 50 gallons = 6.0 cubic feet = 0.25 cubic yards)



## Special Operations (CSO Events)

### Location (Waterways):

- A. Storm Number (If available at the time of Call out, or TBD and written in after event)
- B. All Clear Issued at: Date and Time (Call Systems Dispatcher at get official all clear)
- C. Start Time Date and Time (Must be within 24 hours of the all clear)
- D. Justification for delayed start if not within 24 hours of the all clear:

<b>Mechanical failure:</b> No	<b>Unsafe conditions:</b> No	
Fog: No	Limited Visibility: No	
Ice: No	Lightning: No	Other: No
Equipment icing: No	High Flow: No	
High Wind: No	Darkness: No	

### E. Additional Comments:

Est. Amt. of Debris from Special Operations (Cubic Yards): 0.00  
 (Note: one garbage bag = 50 gallons = 6.0 cubic feet = 0.25 cubic yards)

## Description and Possible Source

### Debris Type

Cans: No	Logs: No	Clothing/Apparel: No
Glass Bottles: No	Wood: No	Sporting Goods: No
Tree: No	Milk Crate: No	Rubber Material: No
Styrofoam: No	Condoms: No	Food: No
Plastic: No	Sanitary Napkin: No	Fish: No
Cardboard: No	Paper: No	
Other 1:	Other 5:	
Other 2:	Other 6:	
Other 3:	Other 7:	
Other 4:	Other 8:	

# Floatable Log FL2023-1398

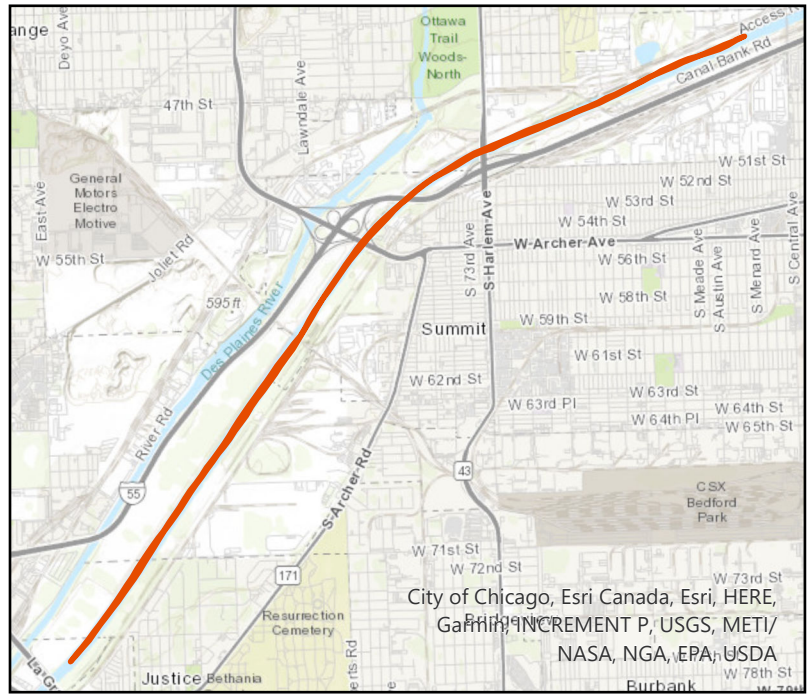
Pilot: camposm@mwrd      Date: 12/1/2023  
 Boat: Debris Boat 1 (DB1)      # of Pilots: 1  
 # of Hoisters: 1      # of MLAS: 2

## Routine Operations

### Location (Waterways):

- No Zone 1: North Branch and North Shore Channel, Kinzie Street to Main Street
- No Zone 2: Chicago River and South Branch of the Chicago River, CRCW to Amtrak
- No Zone 3: South Branch Chicago River and South Fork of the SBCR, Amtrak to RAPS
- Yes Zone 4: Chicago Sanitary & Ship Canal, Damen Avenue to Cal-Sag Junction
- No Zone 5: Cal-Sag Channel and Little Calumet River, Bishop Ford to Cal-Sag Junction
- No Other Zone:

5.00 Est. Amt. of Debris from Routine Operations (Cubic Yards)  
 (Note: one garbage bag = 50 gallons = 6.0 cubic feet = 0.25 cubic yards)



## Special Operations (CSO Events)

### Location (Waterways):

- A. Storm Number (If available at the time of Call out, or TBD and written in after event)
- B. All Clear Issued at: Date and Time (Call Systems Dispatcher at get official all clear)
- C. Start Time Date and Time (Must be within 24 hours of the all clear)
- D. Justification for delayed start if not within 24 hours of the all clear:

<b>Mechanical failure:</b> No	<b>Unsafe conditions:</b> No	
Fog: No	Limited Visibility: No	
Ice: No	Lightning: No	Other: No
Equipment icing: No	High Flow: No	
High Wind: No	Darkness: No	

### E. Additional Comments:

Est. Amt. of Debris from Special Operations (Cubic Yards): 0.00  
 (Note: one garbage bag = 50 gallons = 6.0 cubic feet = 0.25 cubic yards)

## Description and Possible Source

### Debris Type

Cans: No	Logs: Yes	Clothing/Apparel: No
Glass Bottles: No	Wood: No	Sporting Goods: No
Tree: No	Milk Crate: No	Rubber Material: No
Styrofoam: No	Condoms: No	Food: No
Plastic: No	Sanitary Napkin: No	Fish: No
Cardboard: No	Paper: No	
Other 1:	Other 5:	
Other 2:	Other 6:	
Other 3:	Other 7:	
Other 4:	Other 8:	



# Floatable Log FL2023-1397

Pilot: vonheimburgk@mwrdd.org Date: 12/1/2023

Boat: Pontoon Boat 3 (PB3) # of Pilots: 2

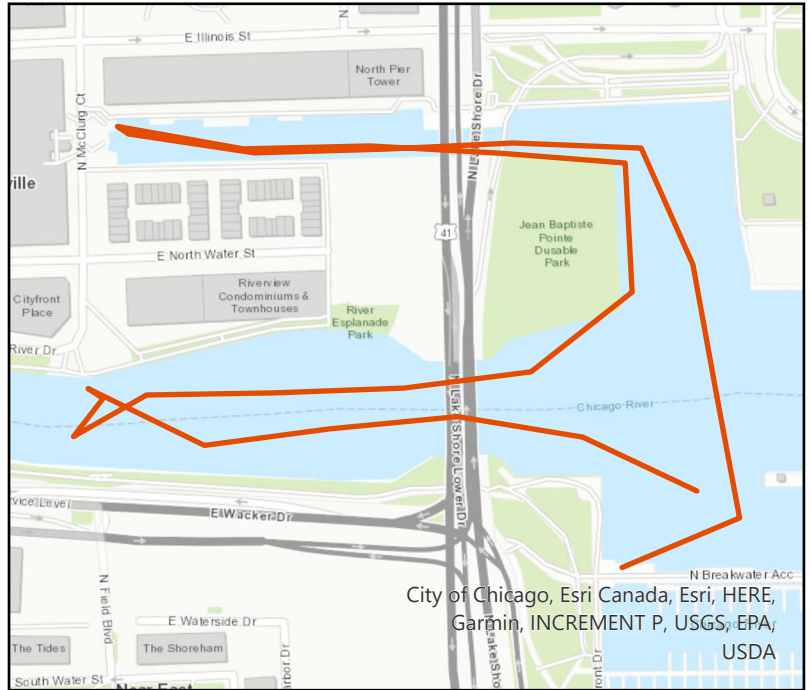
# of Hoisters: 0 # of MLAS: 2

## Routine Operations

Location (Waterways):

- No Zone 1: North Branch and North Shore Channel, Kinzie Street to Main Street
- Yes Zone 2: Chicago River and South Branch of the Chicago River, CRCW to Amtrak
- No Zone 3: South Branch Chicago River and South Fork of the SBCR, Amtrak to RAPS
- No Zone 4: Chicago Sanitary & Ship Canal, Damen Avenue to Cal-Sag Junction
- No Zone 5: Cal-Sag Channel and Little Calumet River, Bishop Ford to Cal-Sag Junction
- No Other Zone:

0.00 Est. Amt. of Debris from Routine Operations (Cubic Yards)  
 (Note: one garbage bag = 50 gallons = 6.0 cubic feet = 0.25 cubic yards)



## Special Operations (CSO Events)

Location (Waterways):

- A. Storm Number (If available at the time of Call out, or TBD and written in after event)
- B. All Clear Issued at: Date and Time (Call Systems Dispatcher at get official all clear)
- C. Start Time Date and Time (Must be within 24 hours of the all clear)
- D. Justification for delayed start if not within 24 hours of the all clear:

<b>Mechanical failure: No</b>	<b>Unsafe conditions: No</b>	
Fog: No	Limited Visibility: No	
Ice: No	Lightning: No	Other: No
Equipment icing: No	High Flow: No	
High Wind: No	Darkness: No	

E. Additional Comments:

Est. Amt. of Debris from Special Operations (Cubic Yards): 0.00  
 (Note: one garbage bag = 50 gallons = 6.0 cubic feet = 0.25 cubic yards)

## Description and Possible Source

Debris Type

Cans: No	Logs: No	Clothing/Apparel: No
Glass Bottles: No	Wood: No	Sporting Goods: No
Tree: No	Milk Crate: No	Rubber Material: No
Styrofoam: No	Condoms: No	Food: No
Plastic: No	Sanitary Napkin: No	Fish: No
Cardboard: No	Paper: No	
Other 1:	Other 5:	
Other 2:	Other 6:	
Other 3:	Other 7:	
Other 4:	Other 8:	



# Floatable Log FL2023-1400

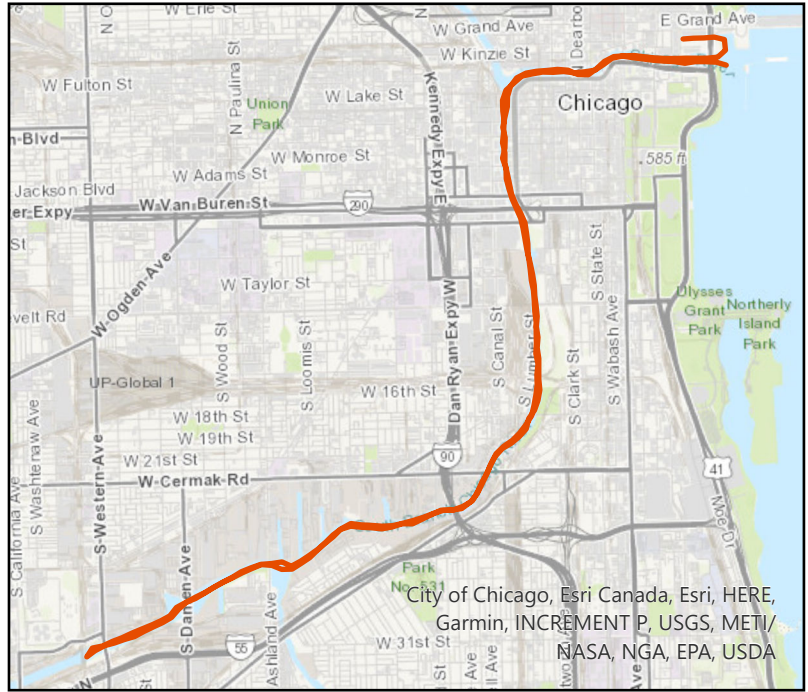
Pilot: johnson3                      Date: 12/4/2023  
 Boat: Pontoon Boat 3 (PB3)        # of Pilots: 1  
 # of Hoisters: 0                      # of MLAS: 1

## Routine Operations

### Location (Waterways):

- No Zone 1: North Branch and North Shore Channel, Kinzie Street to Main Street
- Yes Zone 2: Chicago River and South Branch of the Chicago River, CRCW to Amtrak
- Yes Zone 3: South Branch Chicago River and South Fork of the SBCR, Amtrak to RAPS
- Yes Zone 4: Chicago Sanitary & Ship Canal, Damen Avenue to Cal-Sag Junction
- No Zone 5: Cal-Sag Channel and Little Calumet River, Bishop Ford to Cal-Sag Junction
- No Other Zone:

0.00 Est. Amt. of Debris from Routine Operations (Cubic Yards)  
 (Note: one garbage bag = 50 gallons = 6.0 cubic feet = 0.25 cubic yards)



## Special Operations (CSO Events)

### Location (Waterways):

- A. Storm Number                      (If available at the time of Call out, or TBD and written in after event)
- B. All Clear Issued at:                      Date and Time (Call Systems Dispatcher at get official all clear)
- C. Start Time                                  Date and Time (Must be within 24 hours of the all clear)
- D. Justification for delayed start if not within 24 hours of the all clear:

<b>Mechanical failure: No</b>	<b>Unsafe conditions: No</b>	
Fog: No	Limited Visibility: No	
Ice: No	Lightning: No	Other: No
Equipment icing: No	High Flow: No	
High Wind: No	Darkness: No	

### E. Additional Comments:

Est. Amt. of Debris from Special Operations (Cubic Yards): 0.00  
 (Note: one garbage bag = 50 gallons = 6.0 cubic feet = 0.25 cubic yards)

## Description and Possible Source

### Debris Type

Cans: No	Logs: No	Clothing/Apparel: No
Glass Bottles: No	Wood: No	Sporting Goods: No
Tree: No	Milk Crate: No	Rubber Material: No
Styrofoam: No	Condoms: No	Food: No
Plastic: No	Sanitary Napkin: No	Fish: No
Cardboard: No	Paper: No	
Other 1:	Other 5:	
Other 2:	Other 6:	
Other 3:	Other 7:	
Other 4:	Other 8:	







# Floatable Log FL2023-1405

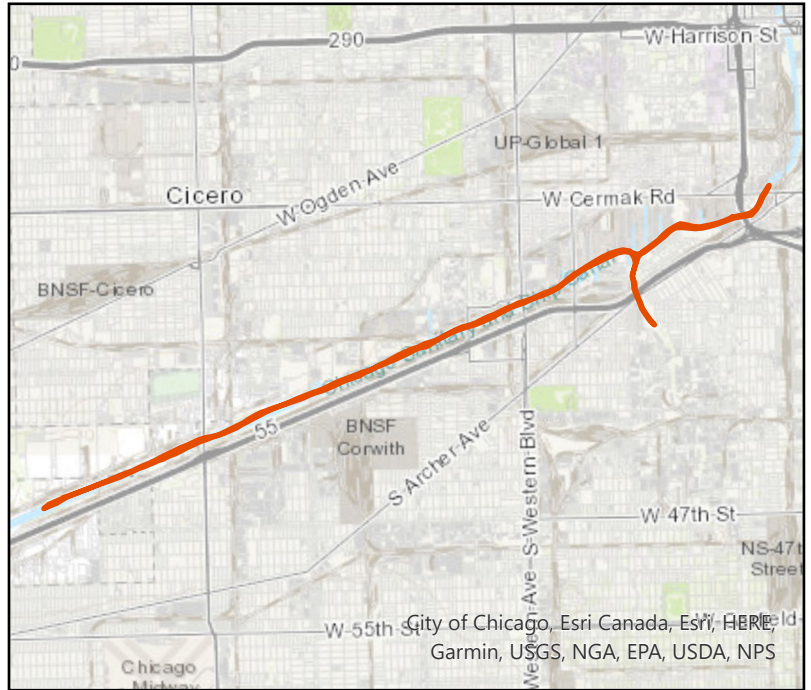
Pilot: camposm@mwrd      Date: 12/18/2023  
Boat: Debris Boat 1 (DB1)      # of Pilots: 1  
# of Hoisters: 1      # of MLAS: 2

## Routine Operations

### Location (Waterways):

- No Zone 1: North Branch and North Shore Channel, Kinzie Street to Main Street
- No Zone 2: Chicago River and South Branch of the Chicago River, CRCW to Amtrak
- Yes Zone 3: South Branch Chicago River and South Fork of the SBCR, Amtrak to RAPS
- Yes Zone 4: Chicago Sanitary & Ship Canal, Damen Avenue to Cal-Sag Junction
- No Zone 5: Cal-Sag Channel and Little Calumet River, Bishop Ford to Cal-Sag Junction
- No Other Zone:

5.00 Est. Amt. of Debris from Routine Operations (Cubic Yards)  
(Note: one garbage bag = 50 gallons = 6.0 cubic feet = 0.25 cubic yards)



## Special Operations (CSO Events)

### Location (Waterways):

- A. Storm Number (If available at the time of Call out, or TBD and written in after event)
- B. All Clear Issued at: Date and Time (Call Systems Dispatcher at get official all clear)
- C. Start Time Date and Time (Must be within 24 hours of the all clear)
- D. Justification for delayed start if not within 24 hours of the all clear:

<b>Mechanical failure: No</b>	<b>Unsafe conditions: No</b>	
Fog: No	Limited Visibility: No	
Ice: No	Lightning: No	Other: No
Equipment icing: No	High Flow: No	
High Wind: No	Darkness: No	

### E. Additional Comments:

Est. Amt. of Debris from Special Operations (Cubic Yards): 0.00  
(Note: one garbage bag = 50 gallons = 6.0 cubic feet = 0.25 cubic yards)

## Description and Possible Source

### Debris Type

Cans: No	Logs: Yes	Clothing/Apparel: No
Glass Bottles: No	Wood: No	Sporting Goods: No
Tree: No	Milk Crate: No	Rubber Material: No
Styrofoam: No	Condoms: No	Food: No
Plastic: No	Sanitary Napkin: No	Fish: No
Cardboard: No	Paper: No	
Other 1:	Other 5:	
Other 2:	Other 6:	
Other 3:	Other 7:	
Other 4:	Other 8:	

# Floatable Log FL2023-1406

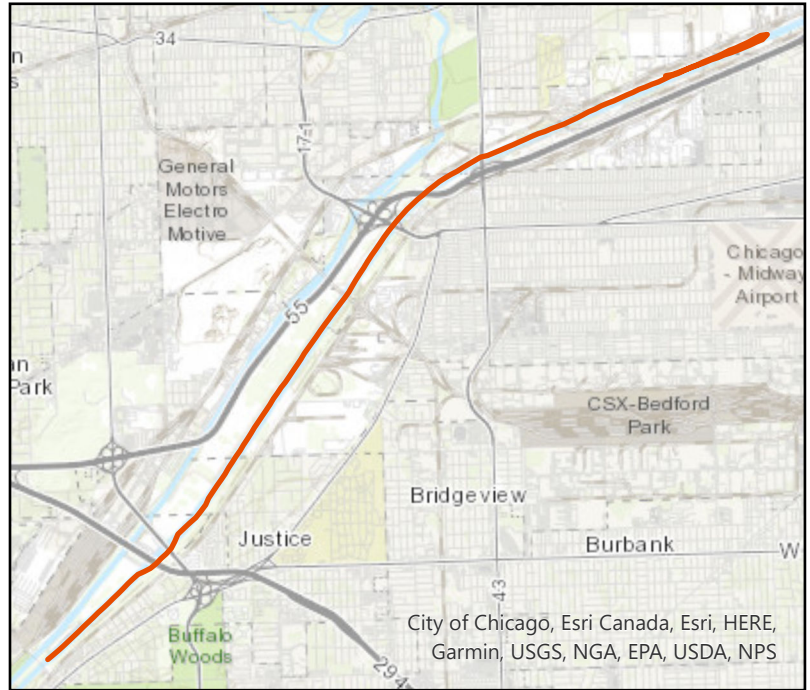
Pilot: camposm@mwrd      Date: 12/20/2023  
Boat: Debris Boat 1 (DB1)      # of Pilots: 1  
# of Hoisters: 1      # of MLAS: 2

## Routine Operations

### Location (Waterways):

- No Zone 1: North Branch and North Shore Channel, Kinzie Street to Main Street
- No Zone 2: Chicago River and South Branch of the Chicago River, CRCW to Amtrak
- No Zone 3: South Branch Chicago River and South Fork of the SBCR, Amtrak to RAPS
- Yes Zone 4: Chicago Sanitary & Ship Canal, Damen Avenue to Cal-Sag Junction
- No Zone 5: Cal-Sag Channel and Little Calumet River, Bishop Ford to Cal-Sag Junction
- No Other Zone:

2.00 Est. Amt. of Debris from Routine Operations (Cubic Yards)  
(Note: one garbage bag = 50 gallons = 6.0 cubic feet = 0.25 cubic yards)



## Special Operations (CSO Events)

### Location (Waterways):

- A. Storm Number (If available at the time of Call out, or TBD and written in after event)
- B. All Clear Issued at: Date and Time (Call Systems Dispatcher at get official all clear)
- C. Start Time Date and Time (Must be within 24 hours of the all clear)
- D. Justification for delayed start if not within 24 hours of the all clear:

<b>Mechanical failure: No</b>	<b>Unsafe conditions: No</b>	
Fog: No	Limited Visibility: No	
Ice: No	Lightning: No	Other: No
Equipment icing: No	High Flow: No	
High Wind: No	Darkness: No	

### E. Additional Comments:

Est. Amt. of Debris from Special Operations (Cubic Yards): 0.00  
(Note: one garbage bag = 50 gallons = 6.0 cubic feet = 0.25 cubic yards)

## Description and Possible Source

### Debris Type

Cans: No	Logs: Yes	Clothing/Apparel: No
Glass Bottles: No	Wood: No	Sporting Goods: No
Tree: No	Milk Crate: No	Rubber Material: No
Styrofoam: No	Condoms: No	Food: No
Plastic: No	Sanitary Napkin: No	Fish: No
Cardboard: No	Paper: No	
Other 1:	Other 5:	
Other 2:	Other 6:	
Other 3:	Other 7:	
Other 4:	Other 8:	



# Floatable Log FL2023-1407

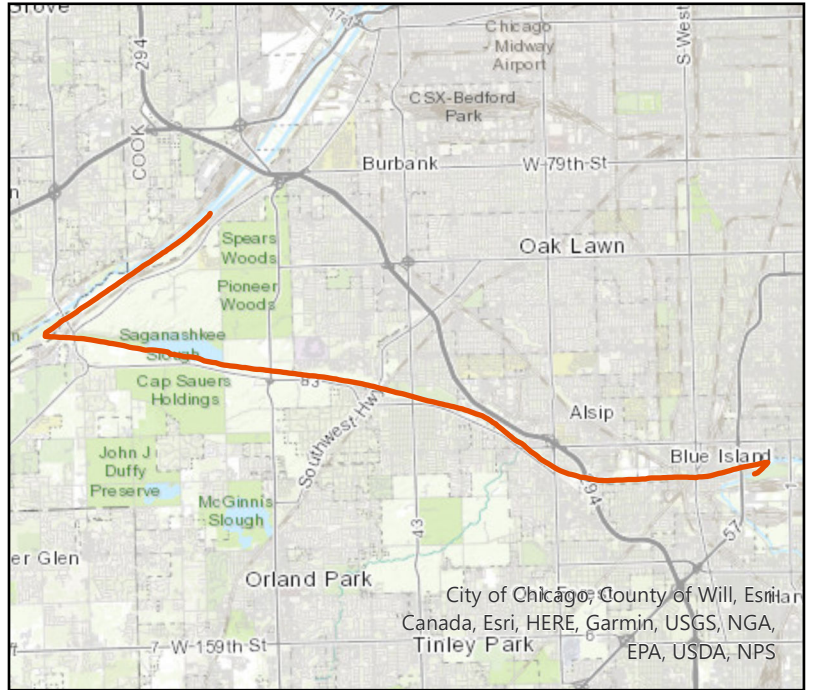
Pilot: camposm@mwrd      Date: 12/21/2023  
 Boat: Debris Boat 1 (DB1)      # of Pilots: 1  
 # of Hoisters: 1      # of MLAS: 1

## Routine Operations

### Location (Waterways):

- No Zone 1: North Branch and North Shore Channel, Kinzie Street to Main Street
- No Zone 2: Chicago River and South Branch of the Chicago River, CRCW to Amtrak
- No Zone 3: South Branch Chicago River and South Fork of the SBCR, Amtrak to RAPS
- Yes Zone 4: Chicago Sanitary & Ship Canal, Damen Avenue to Cal-Sag Junction
- Yes Zone 5: Cal-Sag Channel and Little Calumet River, Bishop Ford to Cal-Sag Junction
- No Other Zone:

0.00 Est. Amt. of Debris from Routine Operations (Cubic Yards)  
 (Note: one garbage bag = 50 gallons = 6.0 cubic feet = 0.25 cubic yards)



## Special Operations (CSO Events)

### Location (Waterways):

- A. Storm Number (If available at the time of Call out, or TBD and written in after event)
- B. All Clear Issued at: Date and Time (Call Systems Dispatcher at get official all clear)
- C. Start Time Date and Time (Must be within 24 hours of the all clear)
- D. Justification for delayed start if not within 24 hours of the all clear:

<b>Mechanical failure: No</b>	<b>Unsafe conditions: No</b>	
Fog: No	Limited Visibility: No	
Ice: No	Lightning: No	Other: No
Equipment icing: No	High Flow: No	
High Wind: No	Darkness: No	

### E. Additional Comments:

Est. Amt. of Debris from Special Operations (Cubic Yards): 0.00  
 (Note: one garbage bag = 50 gallons = 6.0 cubic feet = 0.25 cubic yards)

## Description and Possible Source

### Debris Type

Cans: No	Logs: No	Clothing/Apparel: No
Glass Bottles: No	Wood: No	Sporting Goods: No
Tree: No	Milk Crate: No	Rubber Material: No
Styrofoam: No	Condoms: No	Food: No
Plastic: No	Sanitary Napkin: No	Fish: No
Cardboard: No	Paper: No	
Other 1:	Other 5:	
Other 2:	Other 6:	
Other 3:	Other 7:	
Other 4:	Other 8:	

# Floatable Log FL2023-1408

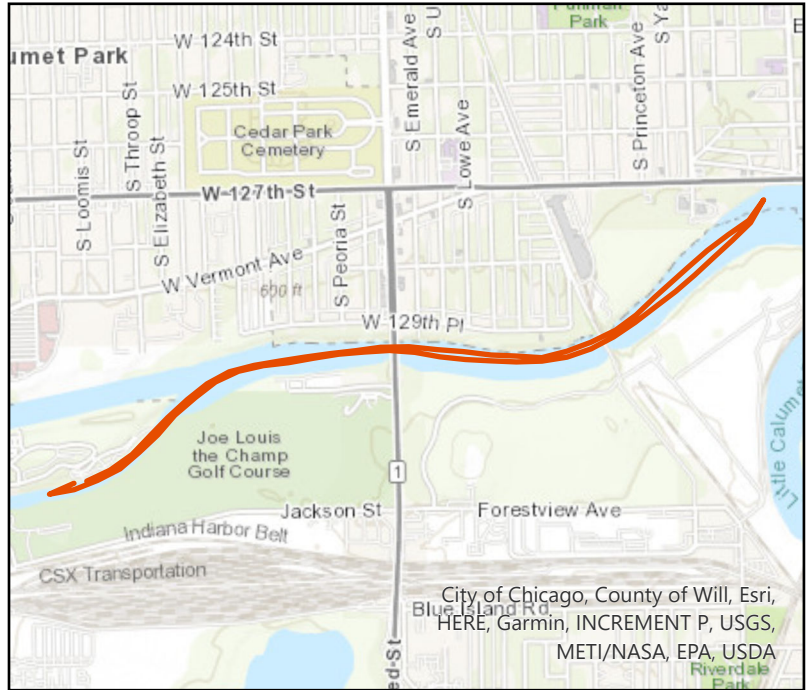
Pilot: camposm@mwrd      Date: 12/22/2023  
 Boat: Debris Boat 1 (DB1)      # of Pilots: 1  
 # of Hoisters: 1      # of MLAS: 2

## Routine Operations

### Location (Waterways):

- No Zone 1: North Branch and North Shore Channel, Kinzie Street to Main Street
- No Zone 2: Chicago River and South Branch of the Chicago River, CRCW to Amtrak
- No Zone 3: South Branch Chicago River and South Fork of the SBCR, Amtrak to RAPS
- No Zone 4: Chicago Sanitary & Ship Canal, Damen Avenue to Cal-Sag Junction
- Yes Zone 5: Cal-Sag Channel and Little Calumet River, Bishop Ford to Cal-Sag Junction
- No Other Zone:

3.00 Est. Amt. of Debris from Routine Operations (Cubic Yards)  
 (Note: one garbage bag = 50 gallons = 6.0 cubic feet = 0.25 cubic yards)



## Special Operations (CSO Events)

### Location (Waterways):

- A. Storm Number (If available at the time of Call out, or TBD and written in after event)
- B. All Clear Issued at: Date and Time (Call Systems Dispatcher at get official all clear)
- C. Start Time Date and Time (Must be within 24 hours of the all clear)
- D. Justification for delayed start if not within 24 hours of the all clear:

<b>Mechanical failure: No</b>	<b>Unsafe conditions: No</b>	
Fog: No	Limited Visibility: No	
Ice: No	Lightning: No	Other: No
Equipment icing: No	High Flow: No	
High Wind: No	Darkness: No	

### E. Additional Comments:

Est. Amt. of Debris from Special Operations (Cubic Yards): 0.00  
 (Note: one garbage bag = 50 gallons = 6.0 cubic feet = 0.25 cubic yards)

## Description and Possible Source

### Debris Type

Cans: No	Logs: Yes	Clothing/Apparel: No
Glass Bottles: No	Wood: No	Sporting Goods: No
Tree: No	Milk Crate: No	Rubber Material: No
Styrofoam: No	Condoms: No	Food: No
Plastic: No	Sanitary Napkin: No	Fish: No
Cardboard: No	Paper: No	
Other 1:	Other 5:	
Other 2:	Other 6:	
Other 3:	Other 7:	
Other 4:	Other 8:	



# Floatable Log FL2023-1410

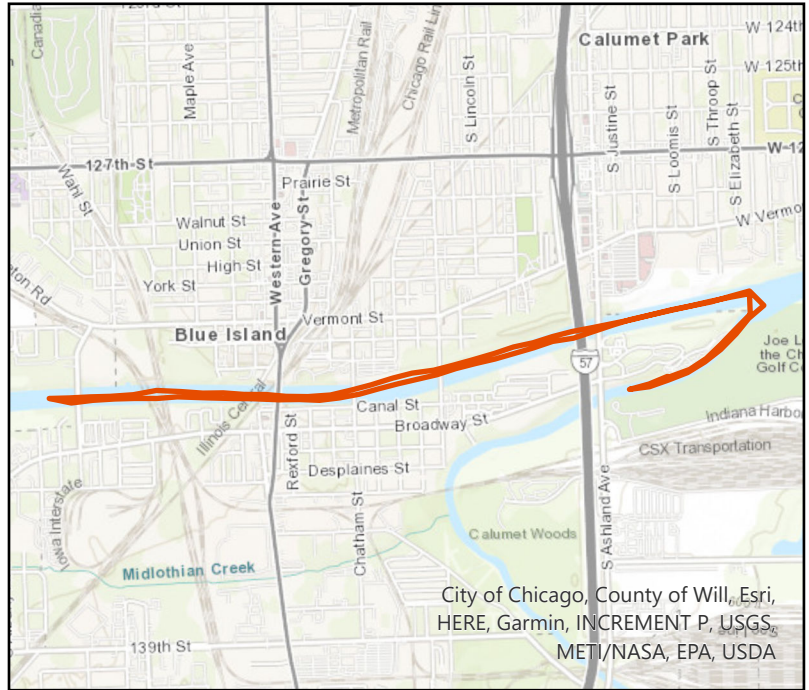
Pilot: camposm@mwrd      Date: 12/27/2023  
 Boat: Debris Boat 1 (DB1)      # of Pilots: 1  
 # of Hoisters: 1      # of MLAS: 1

## Routine Operations

Location (Waterways):

- No Zone 1: North Branch and North Shore Channel, Kinzie Street to Main Street
- No Zone 2: Chicago River and South Branch of the Chicago River, CRCW to Amtrak
- No Zone 3: South Branch Chicago River and South Fork of the SBCR, Amtrak to RAPS
- No Zone 4: Chicago Sanitary & Ship Canal, Damen Avenue to Cal-Sag Junction
- Yes Zone 5: Cal-Sag Channel and Little Calumet River, Bishop Ford to Cal-Sag Junction
- No Other Zone:

3.00 Est. Amt. of Debris from Routine Operations (Cubic Yards)  
 (Note: one garbage bag = 50 gallons = 6.0 cubic feet = 0.25 cubic yards)



## Special Operations (CSO Events)

Location (Waterways):

- A. Storm Number (If available at the time of Call out, or TBD and written in after event)
- B. All Clear Issued at: Date and Time (Call Systems Dispatcher at get official all clear)
- C. Start Time Date and Time (Must be within 24 hours of the all clear)
- D. Justification for delayed start if not within 24 hours of the all clear:

<b>Mechanical failure: No</b>	<b>Unsafe conditions: No</b>	
Fog: No	Limited Visibility: No	
Ice: No	Lightning: No	Other: No
Equipment icing: No	High Flow: No	
High Wind: No	Darkness: No	

E. Additional Comments:

Est. Amt. of Debris from Special Operations (Cubic Yards): 0.00  
 (Note: one garbage bag = 50 gallons = 6.0 cubic feet = 0.25 cubic yards)

## Description and Possible Source

Debris Type

Cans: No	Logs: Yes	Clothing/Apparel: No
Glass Bottles: No	Wood: No	Sporting Goods: No
Tree: No	Milk Crate: No	Rubber Material: No
Styrofoam: No	Condoms: No	Food: No
Plastic: No	Sanitary Napkin: No	Fish: No
Cardboard: No	Paper: No	
Other 1:	Other 5:	
Other 2:	Other 6:	
Other 3:	Other 7:	
Other 4:	Other 8:	

# Floatable Log FL2023-1411

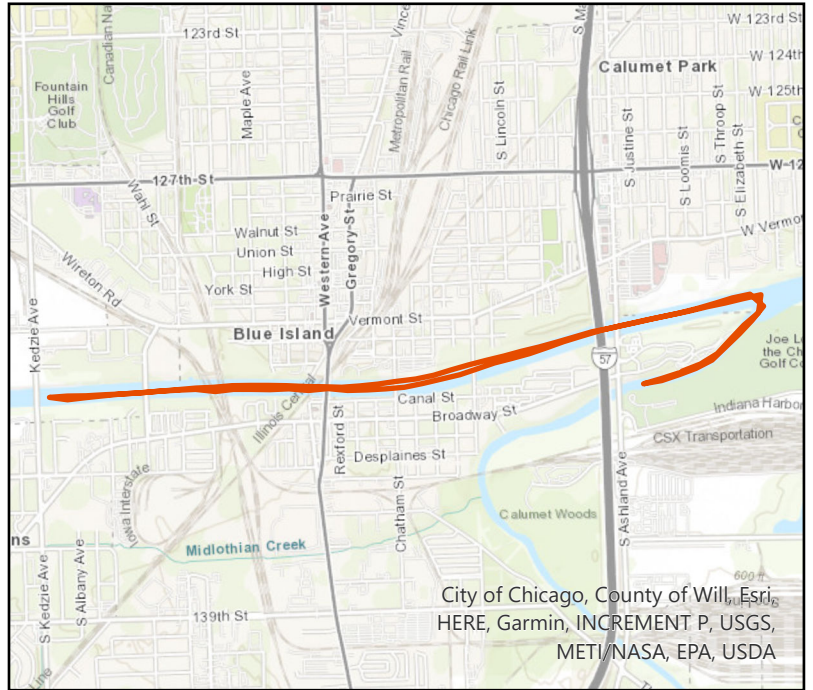
Pilot: camposm@mwrd      Date: 12/28/2023  
 Boat: Debris Boat 1 (DB1)      # of Pilots: 1  
 # of Hoisters: 1      # of MLAS: 1

## Routine Operations

### Location (Waterways):

- No Zone 1: North Branch and North Shore Channel, Kinzie Street to Main Street
- No Zone 2: Chicago River and South Branch of the Chicago River, CRCW to Amtrak
- No Zone 3: South Branch Chicago River and South Fork of the SBCR, Amtrak to RAPS
- No Zone 4: Chicago Sanitary & Ship Canal, Damen Avenue to Cal-Sag Junction
- Yes Zone 5: Cal-Sag Channel and Little Calumet River, Bishop Ford to Cal-Sag Junction
- No Other Zone:

5.00 Est. Amt. of Debris from Routine Operations (Cubic Yards)  
 (Note: one garbage bag = 50 gallons = 6.0 cubic feet = 0.25 cubic yards)



## Special Operations (CSO Events)

### Location (Waterways):

- A. Storm Number (If available at the time of Call out, or TBD and written in after event)
- B. All Clear Issued at: Date and Time (Call Systems Dispatcher at get official all clear)
- C. Start Time Date and Time (Must be within 24 hours of the all clear)
- D. Justification for delayed start if not within 24 hours of the all clear:

<b>Mechanical failure: No</b>	<b>Unsafe conditions: No</b>	
Fog: No	Limited Visibility: No	
Ice: No	Lightning: No	Other: No
Equipment icing: No	High Flow: No	
High Wind: No	Darkness: No	

### E. Additional Comments:

Est. Amt. of Debris from Special Operations (Cubic Yards): 0.00  
 (Note: one garbage bag = 50 gallons = 6.0 cubic feet = 0.25 cubic yards)

## Description and Possible Source

### Debris Type

Cans: No	Logs: Yes	Clothing/Apparel: No
Glass Bottles: No	Wood: No	Sporting Goods: No
Tree: No	Milk Crate: No	Rubber Material: No
Styrofoam: No	Condoms: No	Food: No
Plastic: No	Sanitary Napkin: No	Fish: No
Cardboard: No	Paper: No	
Other 1:	Other 5:	
Other 2:	Other 6:	
Other 3:	Other 7:	
Other 4:	Other 8:	